BIG WOOD RIVER
PRIVATE WATER RIGHTS
POU MAPS

Owner:

4 BROS DAIRY

State of Idaho
Department of Water Resources

Water Right:

37-21393

This map depicts the Place of Use for this water right.

Attachment A - Big Wood Water Rights

Date: 5/13/2015

0 0.05 0.1 Miles

Imagery Credit:
The aerial image displayed in this map is from the 2013 National Agriculture Imagery Program (NAIP).

Owner:

4 BROS DAIRY INC

State of Idaho
Department of Water Resources

This map depicts the Place of Use for this water right.

Water Right:

37-11114B

Attachment A - Big Wood Water Rights

Date: 5/13/2015

0 0.125 0.25 Miles

Imagery Credit:
The aerial image displayed in this map is from the 2013 National Agriculture Imagery Program (NAIP).

Owner:

4 BROS DAIRY INC

State of Idaho
Department of Water Resources

Water Right:

37-611

This map depicts the Place of Use for this water right.

Attachment A - Big Wood Water Rights

Date: 5/13/2015

0 0.1 0.2 Miles

Imagery Credit:
The aerial image displayed in this map is from the 2013 National Agriculture Imagery Program (NAIP).

Owner:

4 BROS DAIRY INC

State of Idaho
Department of Water Resources

Water Right:

37-612

This map depicts the Place of Use for this water right.

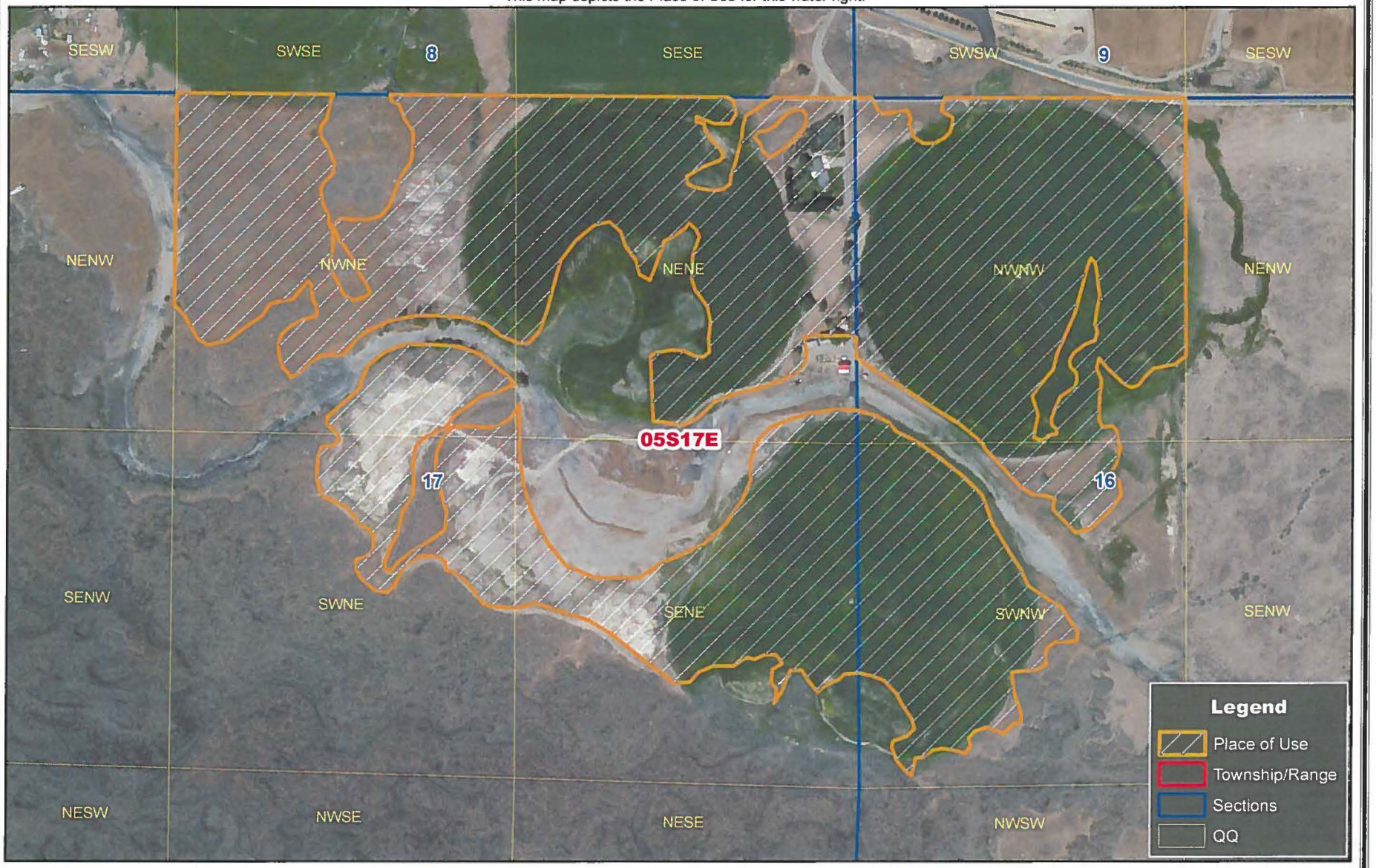

Attachment A - Big Wood Water Rights

Date: 5/13/2015

0 0.1 0.2 Miles

Imagery Credit:
The aerial image displayed in this map is from the 2013 National Agriculture Imagery Program (NAIP).

Owner:

BLISS POINT CATTLE INC

State of Idaho
Department of Water Resources

This map depicts the Place of Use for this water right.

Water Right:

37-22658



Attachment A - Big Wood Water Rights

Date: 5/13/2015

0 0.05 0.1 Miles

Imagery Credit:
The aerial image displayed in this map is from the 2013 National Agriculture Imagery Program (NAIP).

Owner:

BRANDON LABBEE

State of Idaho
Department of Water Resources

This map depicts the Place of Use for this water right.

Water Right:

37-21658

Attachment A - Big Wood Water Rights

Date: 5/13/2015

0 0.0325 0.065 Miles

Imagery Credit:
The aerial image displayed in this map is from the 2013 National Agriculture Imagery Program (NAIP).

Owner:

CARRIE R ARKOOSH

State of Idaho
Department of Water Resources

Water Right:

37-21485

This map depicts the Place of Use for this water right.

Attachment A - Big Wood Water Rights

Date: 5/13/2015

0 0.1 0.2 Miles

Imagery Credit:
The aerial image displayed in this map is from the 2013 National Agriculture Imagery Program (NAIP).

Owner:

CHARLES E NEWELL

State of Idaho
Department of Water Resources

Water Right:

37-59G

This map depicts the Place of Use for this water right.

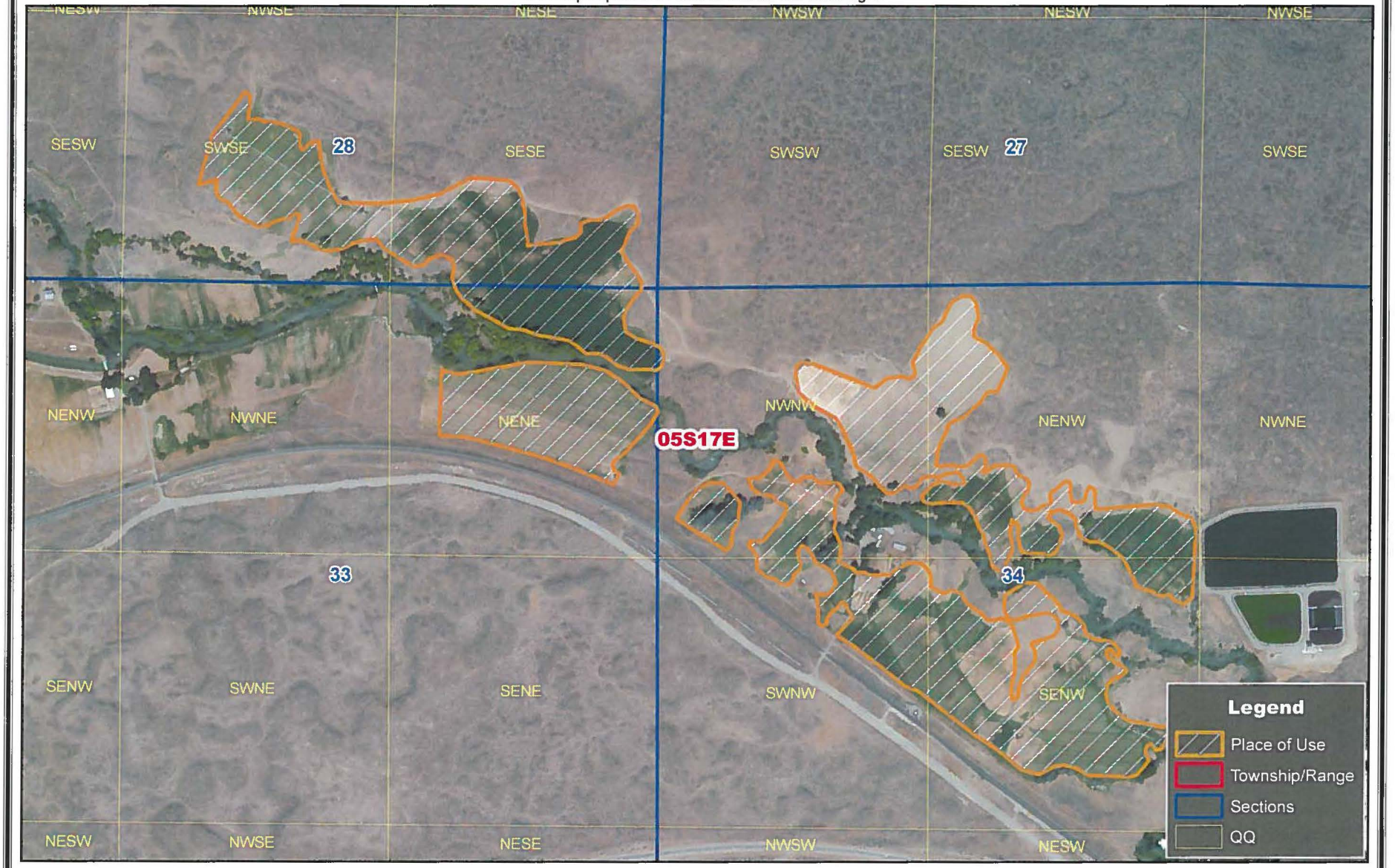

Attachment A - Big Wood Water Rights

Date: 5/13/2015

0 0.125 0.25 Miles

Imagery Credit:
The aerial image displayed in this map is from the 2013 National Agriculture Imagery Program (NAIP).

Owner:

DAVID HULTS

State of Idaho
Department of Water Resources

Water Right:

37-22795

This map depicts the Place of Use for this water right.

Attachment A - Big Wood Water Rights

Date: 5/13/2015

0 0.1 0.2 Miles

Imagery Credit:
The aerial image displayed in this map is from the 2013 National Agriculture Imagery Program (NAIP).

Owner:

DESERT ROSE RANCH INC

State of Idaho
Department of Water Resources

This map depicts the Place of Use for this water right.

Water Right:

37-287A

Attachment A - Big Wood Water Rights

Date: 5/13/2015

0 0.035 0.07 Miles

Imagery Credit:
The aerial image displayed in this map is from the 2013 National Agriculture Imagery Program (NAIP).

Owner:

DOUBLE V LLC

State of Idaho
Department of Water Resources

Water Right:

37-616

This map depicts the Place of Use for this water right.

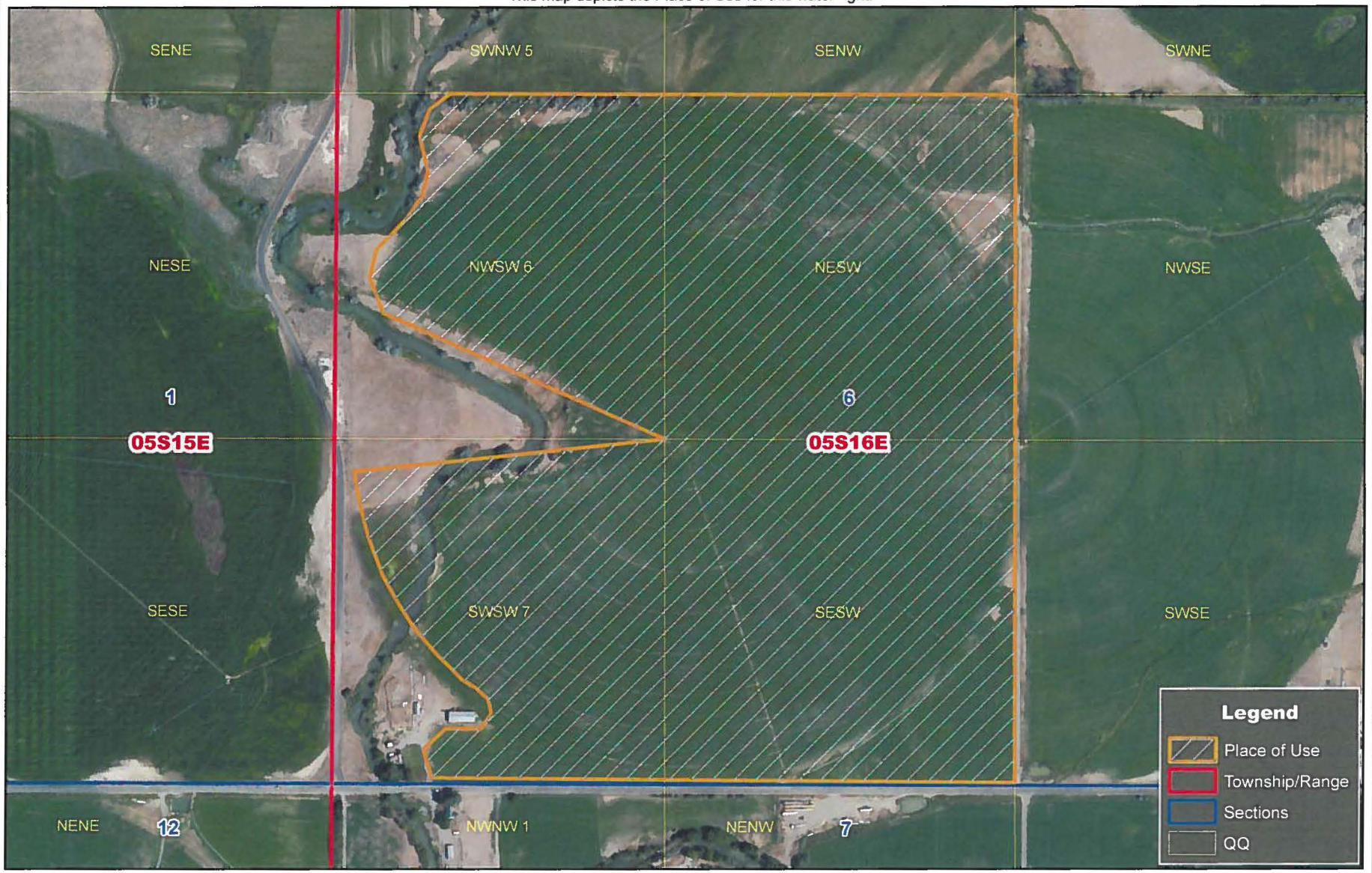

Attachment A - Big Wood Water Rights

Date: 5/13/2015

0 0.1 0.2 Miles

Imagery Credit:
The aerial image displayed in this map is from the 2013 National Agriculture Imagery Program (NAIP).

Owner:

ELIZABETH A MOHR

State of Idaho
Department of Water Resources

Water Right:

37-10210B

This map depicts the Place of Use for this water right.

Attachment A - Big Wood Water Rights

Date: 5/13/2015

0 0.05 0.1 Miles

Imagery Credit:
The aerial image displayed in this map is from the 2013 National Agriculture Imagery Program (NAIP).

Owner:

JERRY WESTENDORF

State of Idaho
Department of Water Resources

Water Right:

37-619B

This map depicts the Place of Use for this water right.

Attachment A - Big Wood Water Rights

Date: 5/13/2015

0 0.1 0.2 Miles

Imagery Credit:
The aerial image displayed in this map is from the 2013 National Agriculture Imagery Program (NAIP).

Owner:

JOE LEGUINECHE

State of Idaho
Department of Water Resources

This map depicts the Place of Use for this water right.

Water Right:

37-178

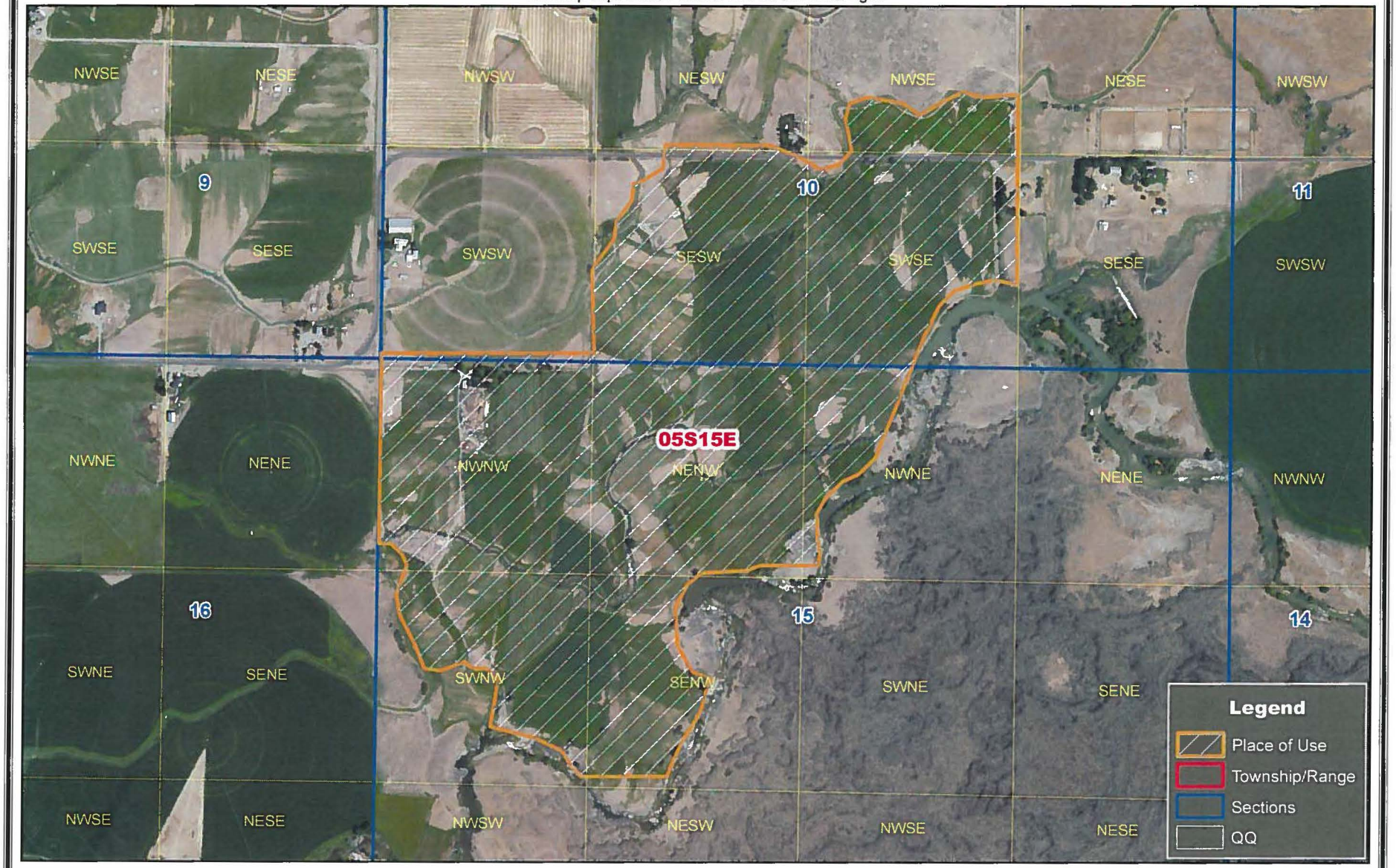

Attachment A - Big Wood Water Rights

Date: 5/13/2015

0 0.175 0.35 Miles

Imagery Credit:
The aerial image displayed in this map is from the 2013 National Agriculture Imagery Program (NAIP).

Owner:

JOHN W ARKOOSH

State of Idaho
Department of Water Resources

This map depicts the Place of Use for this water right.

Water Right:

37-10343

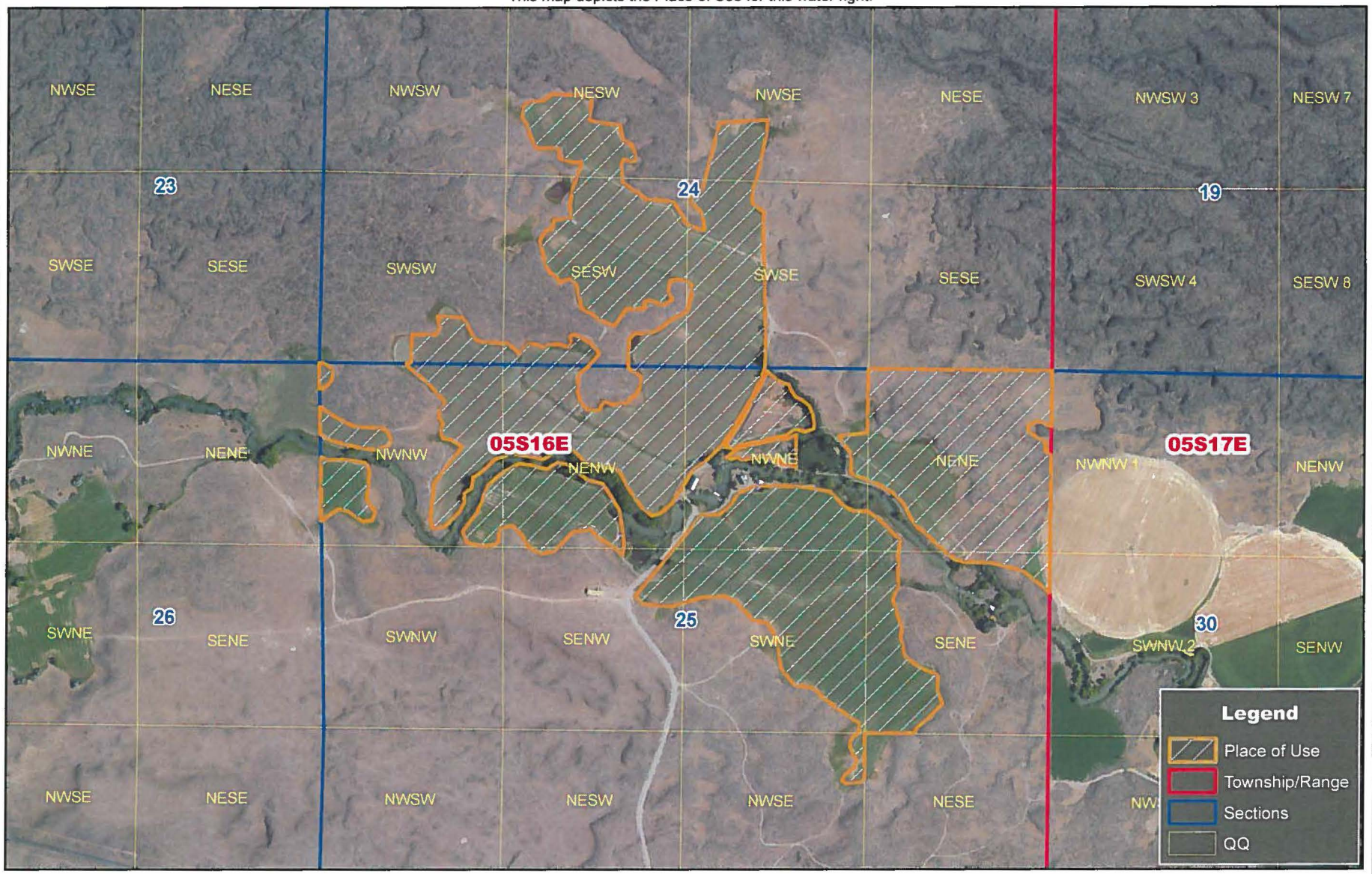

Attachment A - Big Wood Water Rights

Date: 5/13/2015

0 0.2 0.4 Miles

Imagery Credit:
The aerial image displayed in this map is from the 2013 National Agriculture Imagery Program (NAIP).

Owner:

KAREN A ARKOOSH

State of Idaho
Department of Water Resources

Water Right:

37-59M

This map depicts the Place of Use for this water right.

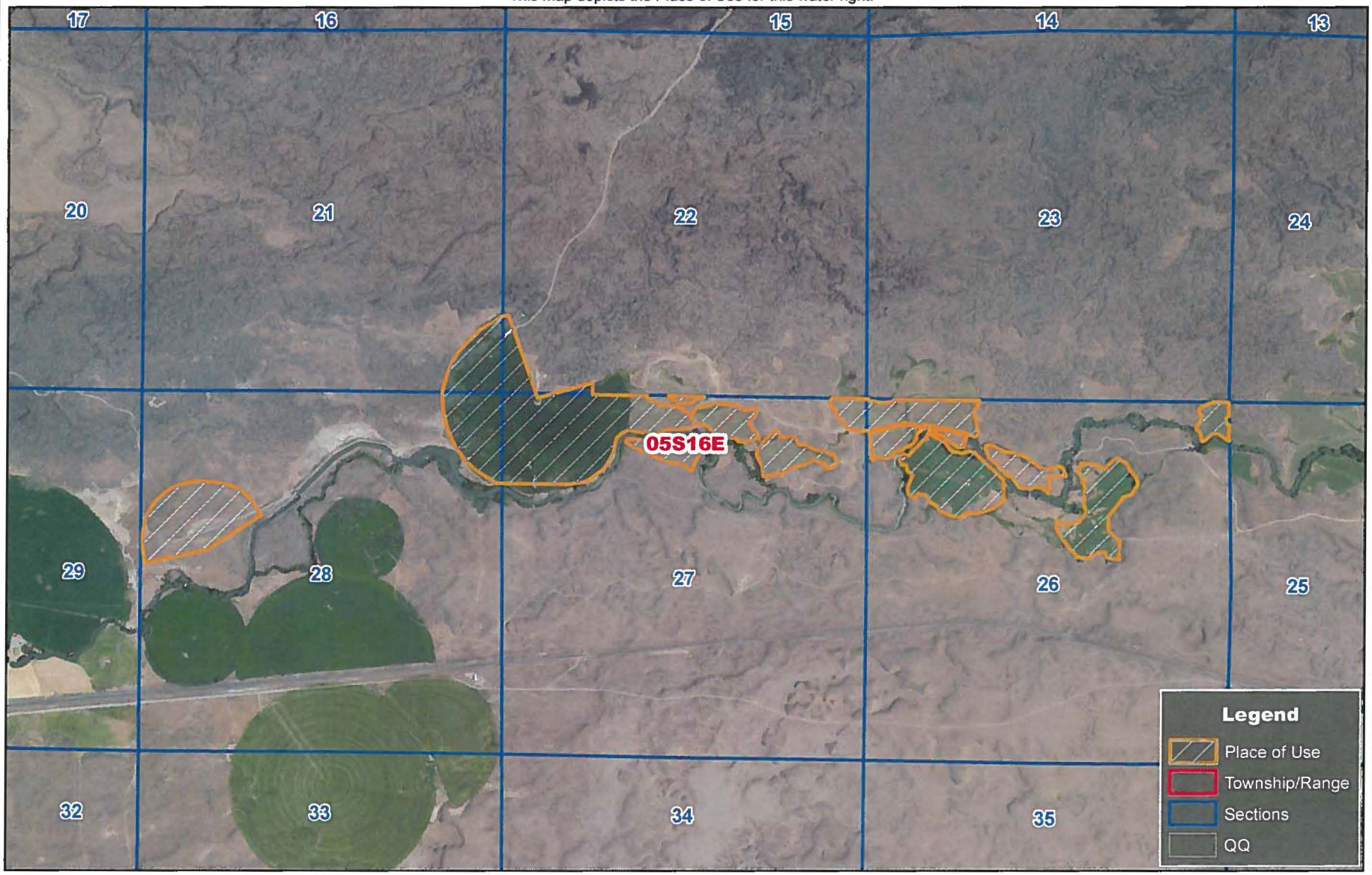

Attachment A - Big Wood Water Rights

Date: 5/13/2015

0 0.4 0.8 Miles

Imagery Credit:
The aerial image displayed in this map is from the 2013 National Agriculture Imagery Program (NAIP).

Owner:

M & M FARMS

State of Idaho
Department of Water Resources

This map depicts the Place of Use for this water right.

Water Right:

37-72B

Attachment A - Big Wood Water Rights

Date: 5/13/2015

0 0.2 0.4 Miles

Imagery Credit:
The aerial image displayed in this map is from the 2013 National Agriculture Imagery Program (NAIP).

Owner:

M & M FARMS

State of Idaho
Department of Water Resources

This map depicts the Place of Use for this water right.

Water Right:

37-21279

Attachment A - Big Wood Water Rights

Date: 5/13/2015

0 0.2 0.4 Miles

Imagery Credit:
The aerial image displayed in this map is from the 2013 National Agriculture Imagery Program (NAIP).

Owner:

OPPIO LAND & LIVESTOCK LLC

State of Idaho
Department of Water Resources

This map depicts the Place of Use for this water right.

Water Right:

37-239A

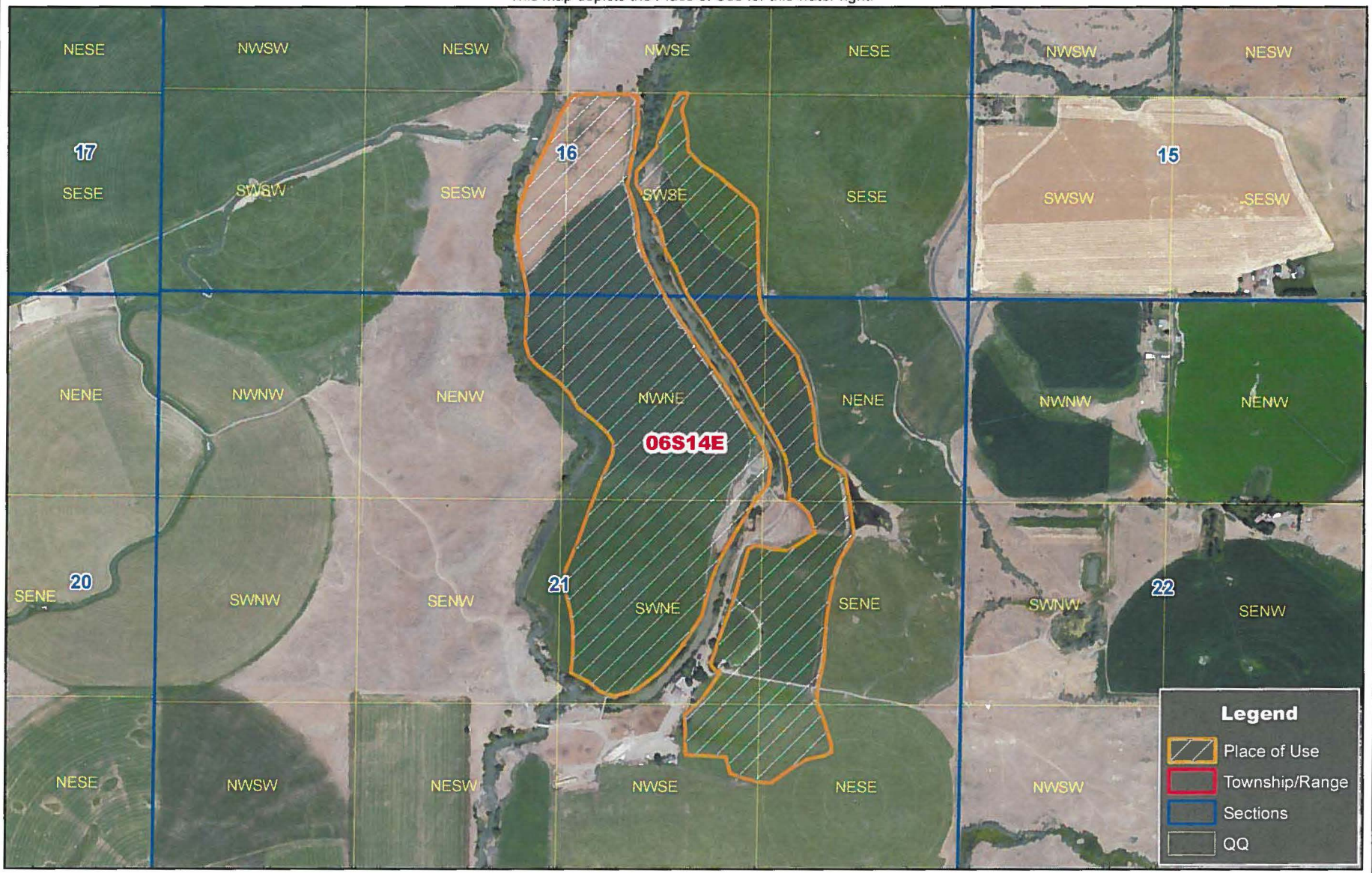

Attachment A - Big Wood Water Rights

Date: 5/13/2015

0 0.175 0.35 Miles

Imagery Credit:
The aerial image displayed in this map is from the 2013 National Agriculture Imagery Program (NAIP).

Owner:

OPPIO LAND & LIVESTOCK LLC

State of Idaho
Department of Water Resources

This map depicts the Place of Use for this water right.

Water Right:

37-238A

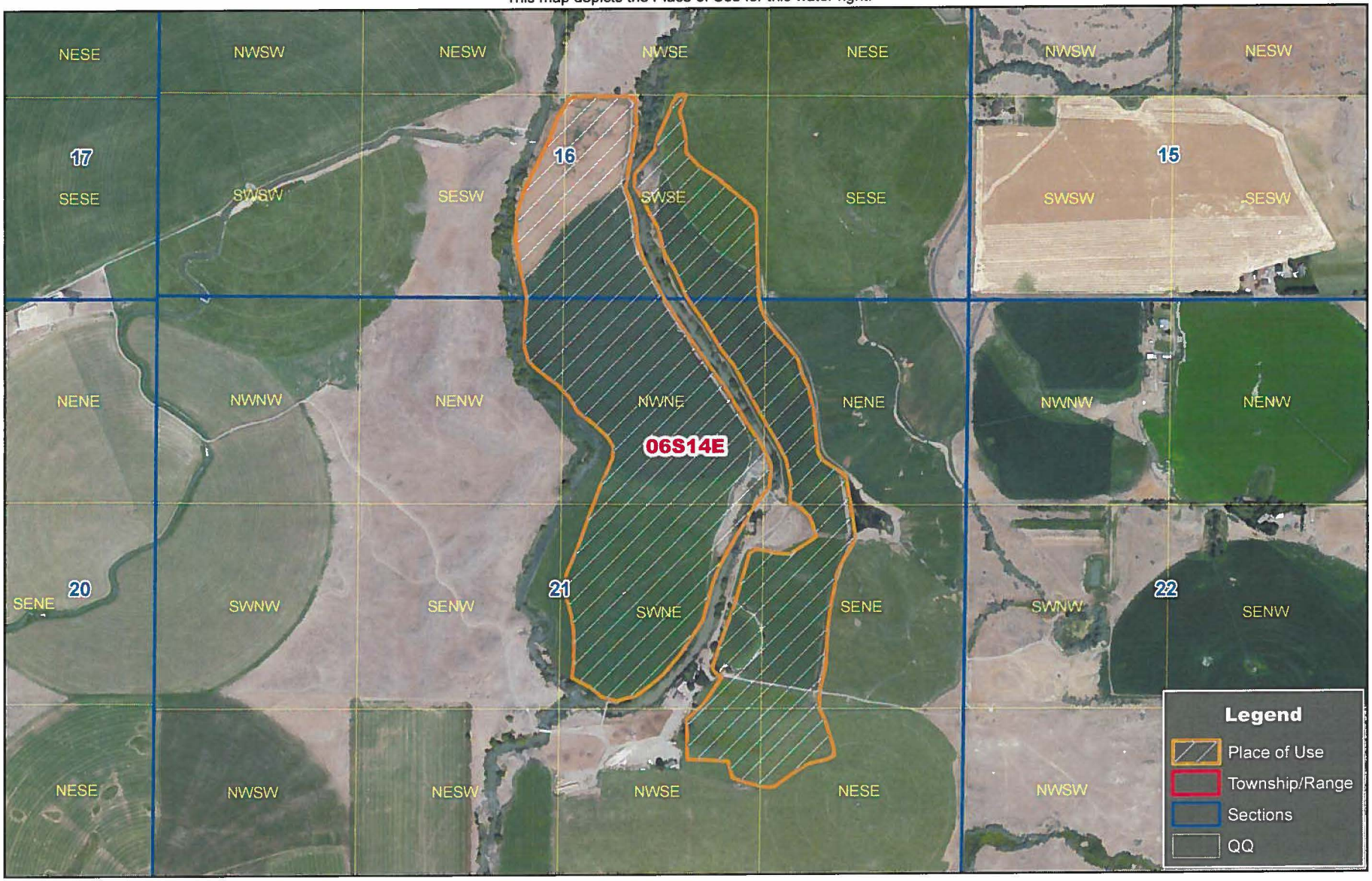

Attachment A - Big Wood Water Rights

Date: 5/13/2015

0 0.175 0.35 Miles

Imagery Credit:
The aerial image displayed in this map is from the 2013 National Agriculture Imagery Program (NAIP).

Owner:

OPPIO LAND & LIVESTOCK LLC

State of Idaho
Department of Water Resources

This map depicts the Place of Use for this water right.

Water Right:

37-240A

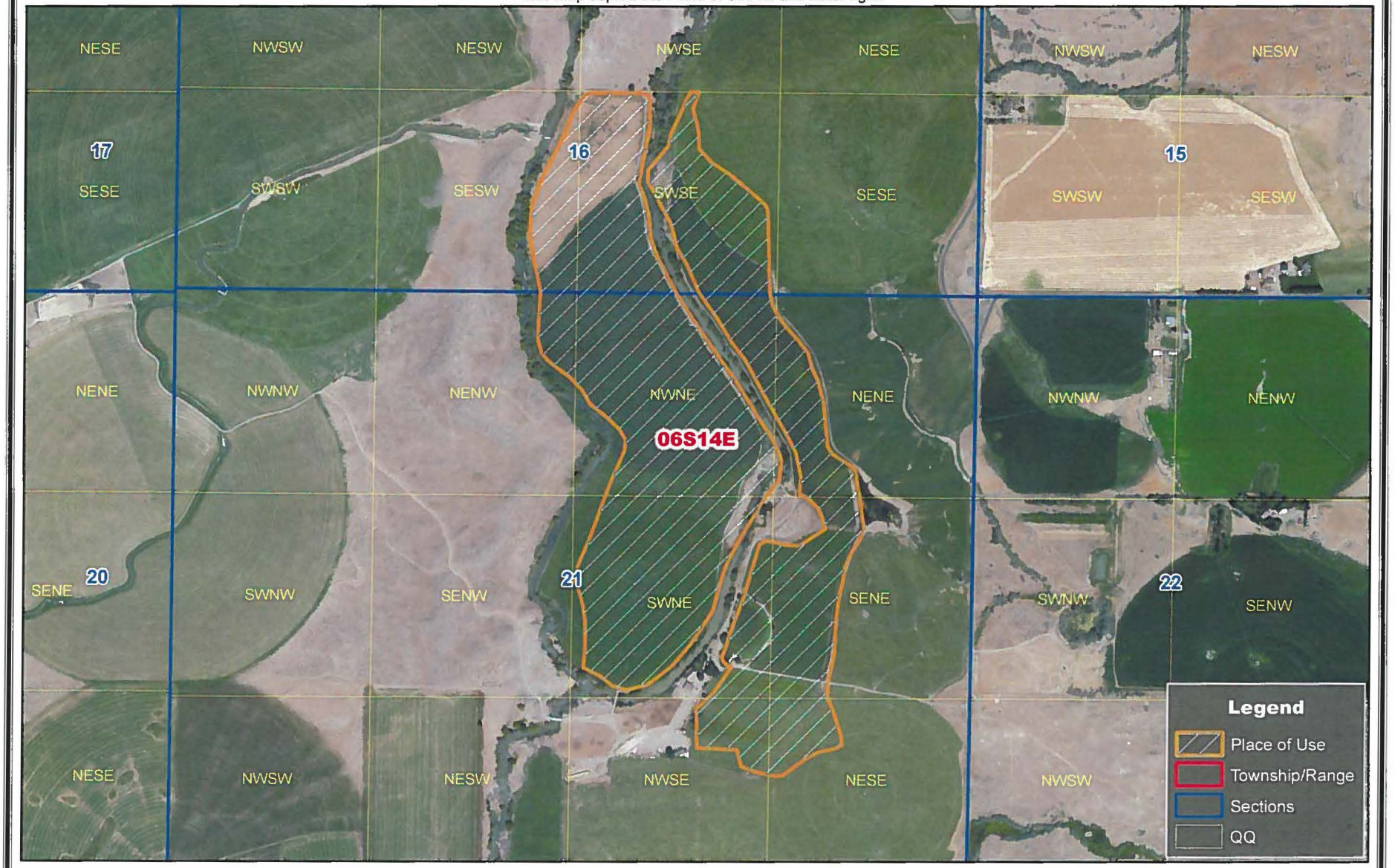

Attachment A - Big Wood Water Rights

Date: 5/13/2015

0 0.175 0.35 Miles

Imagery Credit:
The aerial image displayed in this map is from the 2013 National Agriculture Imagery Program (NAIP).

Owner:

RANLEY A KOYLE

State of Idaho
Department of Water Resources

This map depicts the Place of Use for this water right.

Water Right:

37-607B

Attachment A - Big Wood Water Rights

Date: 5/13/2015

0 0.04 0.08 Miles

Imagery Credit:
The aerial image displayed in this map is from the 2013 National Agriculture Imagery Program (NAIP).

Owner:

RANLEY A KOYLE

State of Idaho
Department of Water Resources

This map depicts the Place of Use for this water right.

Water Right:

37-608B

Attachment A - Big Wood Water Rights

Date: 5/13/2015

0 0.04 0.08 Miles

Imagery Credit:
The aerial image displayed in this map is from the 2013 National Agriculture Imagery Program (NAIP).

Owner:

ROBERT J MEYERS

State of Idaho
Department of Water Resources

This map depicts the Place of Use for this water right.

Water Right:

37-20546

Attachment A - Big Wood Water Rights

Date: 5/13/2015

0 0.075 0.15 Miles

Imagery Credit:
The aerial image displayed in this map is from the 2013 National Agriculture Imagery Program (NAIP).

Owner:

ROBERT J MEYERS

State of Idaho
Department of Water Resources

This map depicts the Place of Use for this water right.

Water Right:

37-20548

Attachment A - Big Wood Water Rights

Date: 5/13/2015

0 0.075 0.15 Miles

Imagery Credit:
The aerial image displayed in this map is from the 2013 National Agriculture Imagery Program (NAIP).

Owner:

ROTH INVESTMENTS LLC

State of Idaho
Department of Water Resources

This map depicts the Place of Use for this water right.

Water Right:

37-586

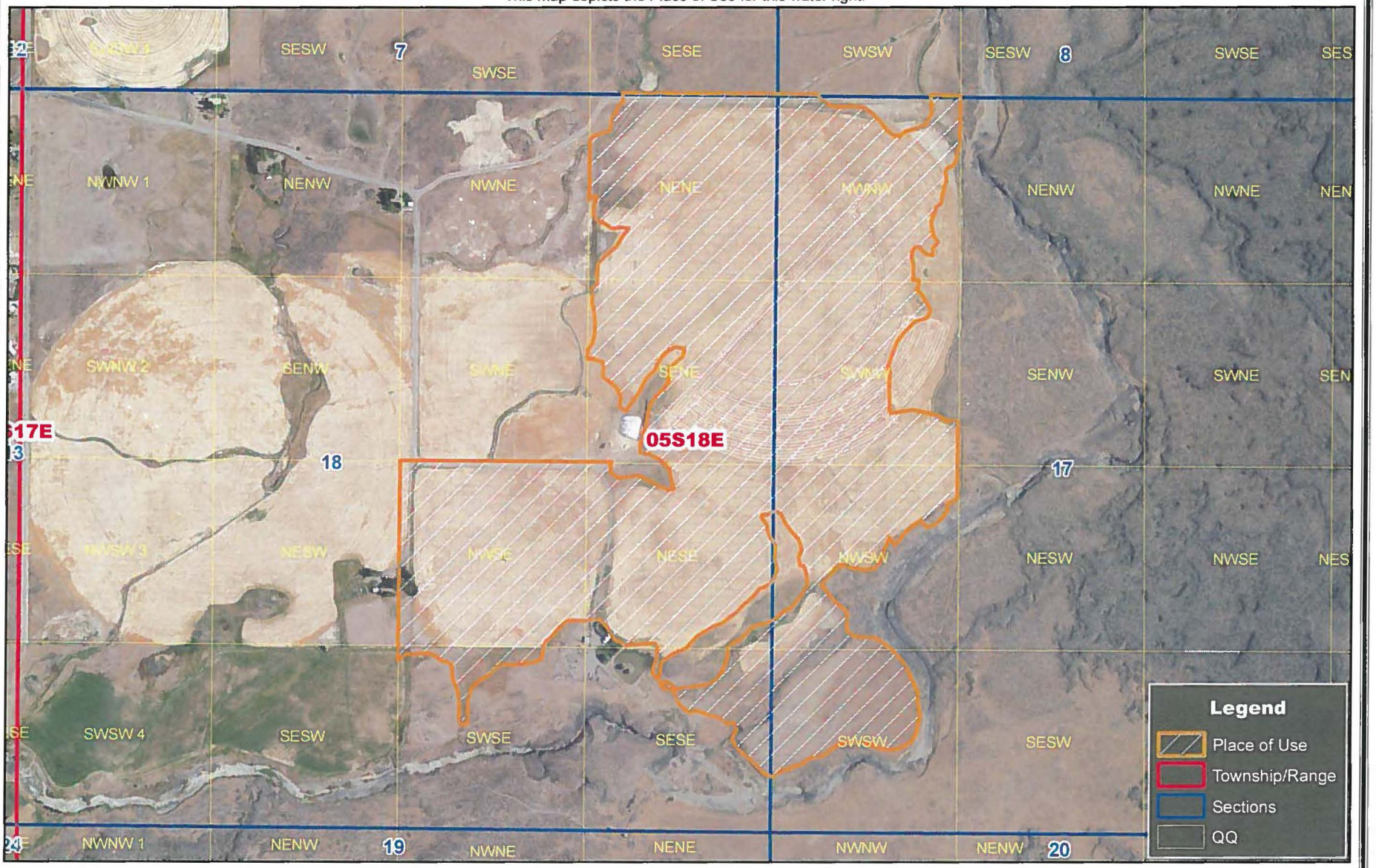

Attachment A - Big Wood Water Rights

Date: 5/13/2015

0 0.2 0.4 Miles

Imagery Credit:
The aerial image displayed in this map is from the 2013 National Agriculture Imagery Program (NAIP).

Owner:

ROTH INVESTMENTS LLC

State of Idaho
Department of Water Resources

This map depicts the Place of Use for this water right.

Water Right:

37-587

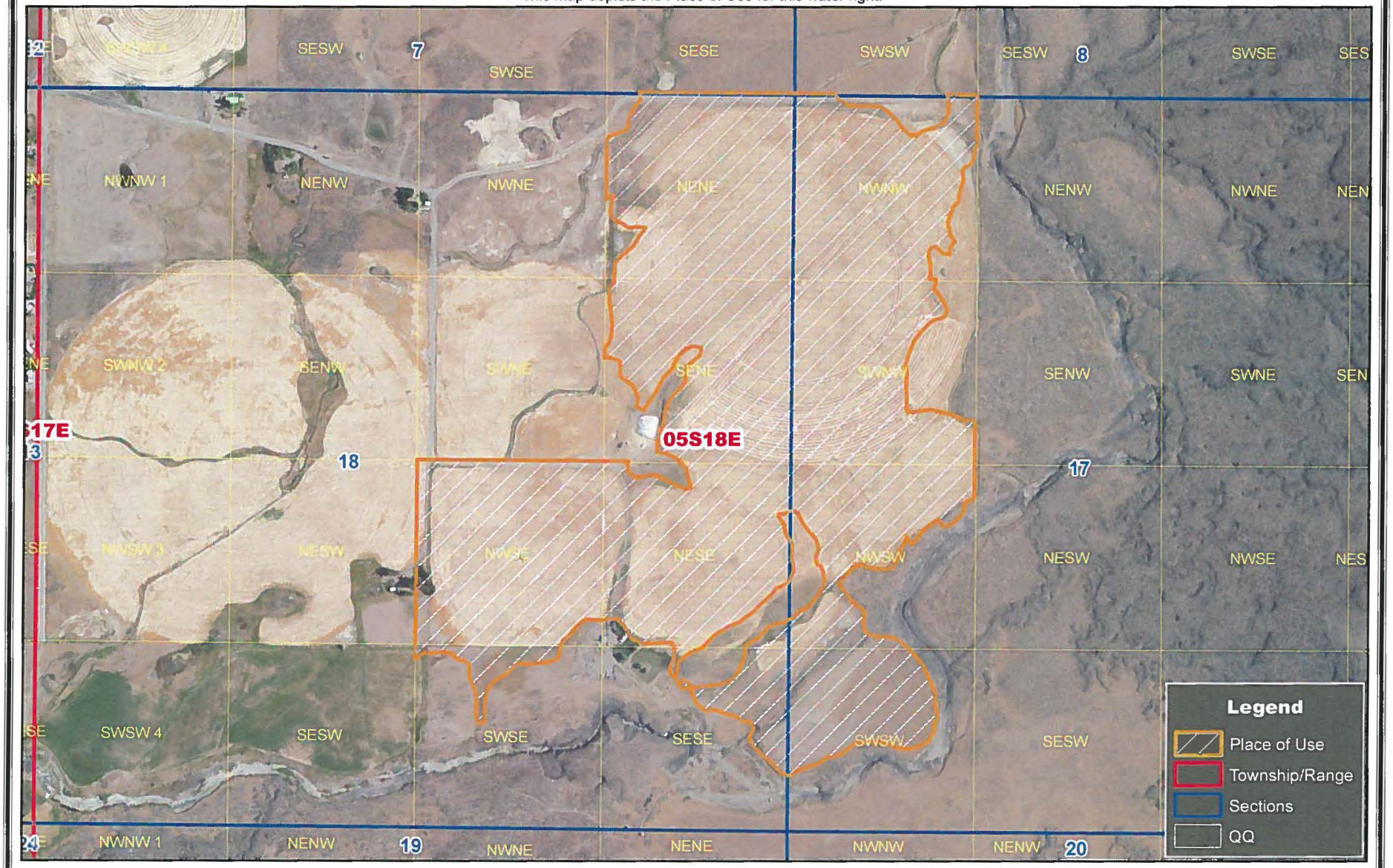

Attachment A - Big Wood Water Rights

Date: 5/13/2015

0 0.2 0.4 Miles

Imagery Credit:
The aerial image displayed in this map is from the 2013 National Agriculture Imagery Program (NAIP).

Owner:

ROTH INVESTMENTS LLC

State of Idaho
Department of Water Resources

This map depicts the Place of Use for this water right.

Water Right:

37-589

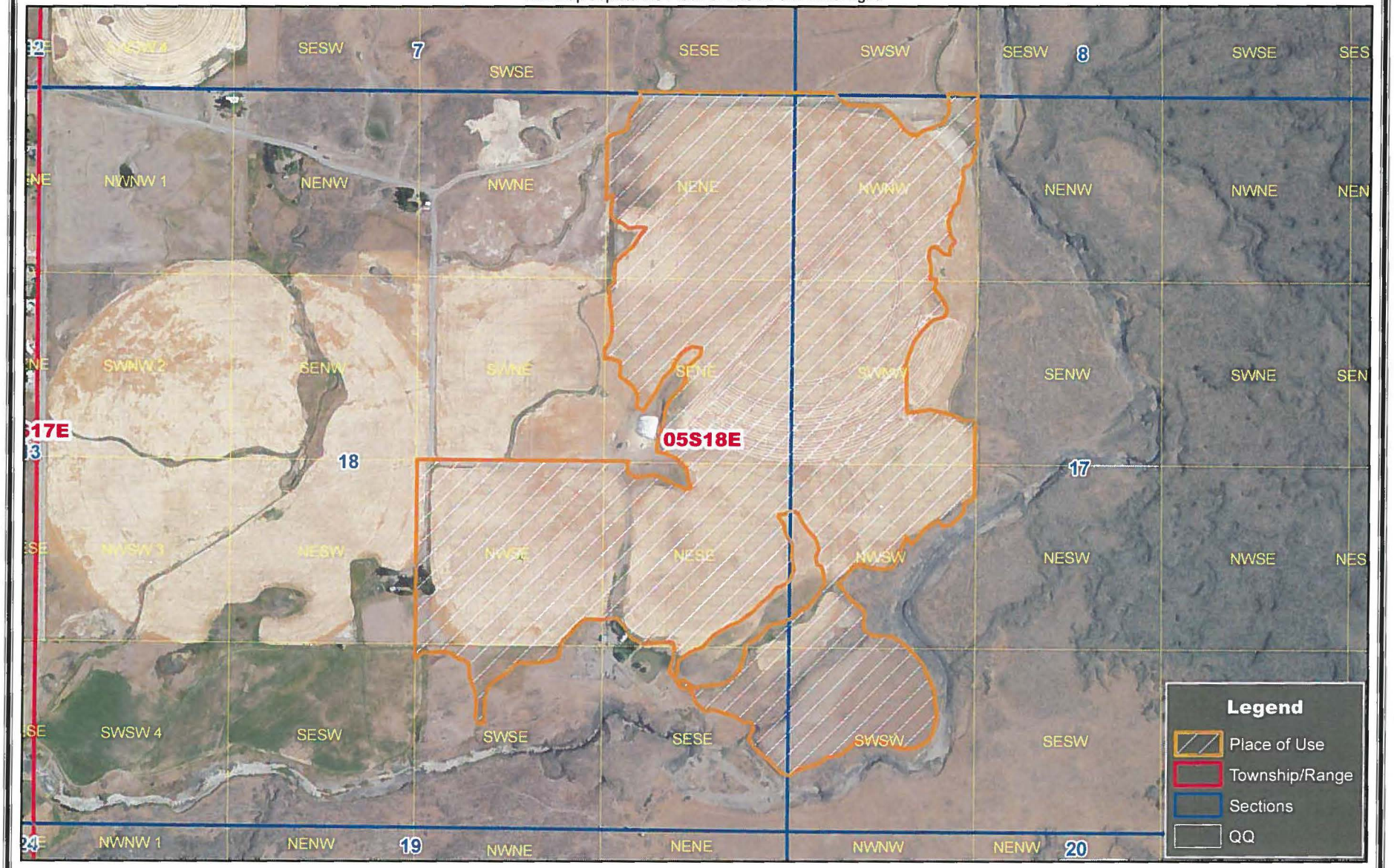

Attachment A - Big Wood Water Rights

Date: 5/13/2015

0 0.2 0.4 Miles

Imagery Credit:
The aerial image displayed in this map is from the 2013 National Agriculture Imagery Program (NAIP).

Owner:

RUBY BANCROFT

State of Idaho
Department of Water Resources

Water Right:

37-245

This map depicts the Place of Use for this water right.

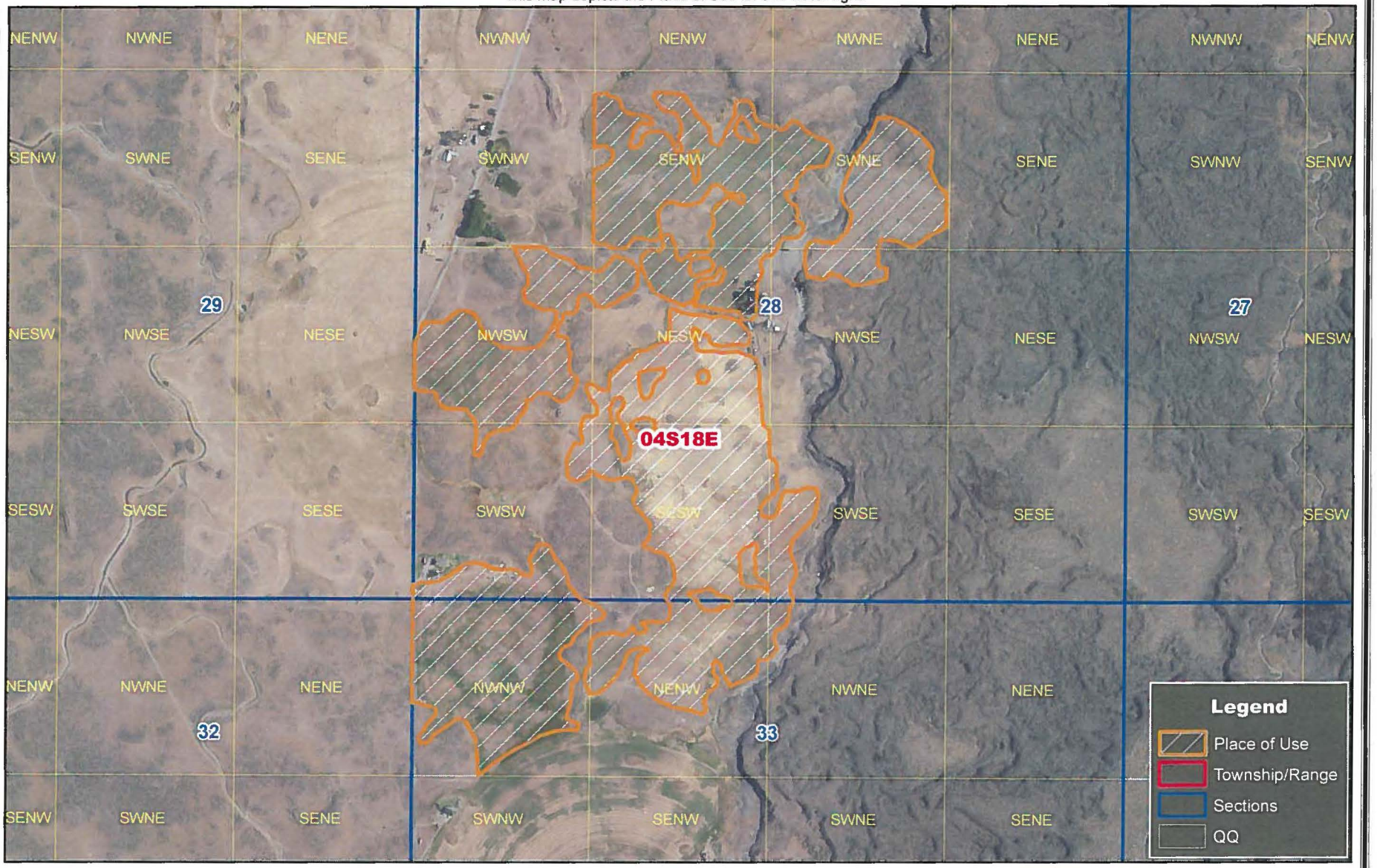

Attachment A - Big Wood Water Rights

Date: 5/13/2015

0 0.2 0.4 Miles

Imagery Credit:
The aerial image displayed in this map is from the 2013 National Agriculture Imagery Program (NAIP).

Owner:

RUBY BANCROFT

State of Idaho
Department of Water Resources

This map depicts the Place of Use for this water right.

Water Right:

37-246

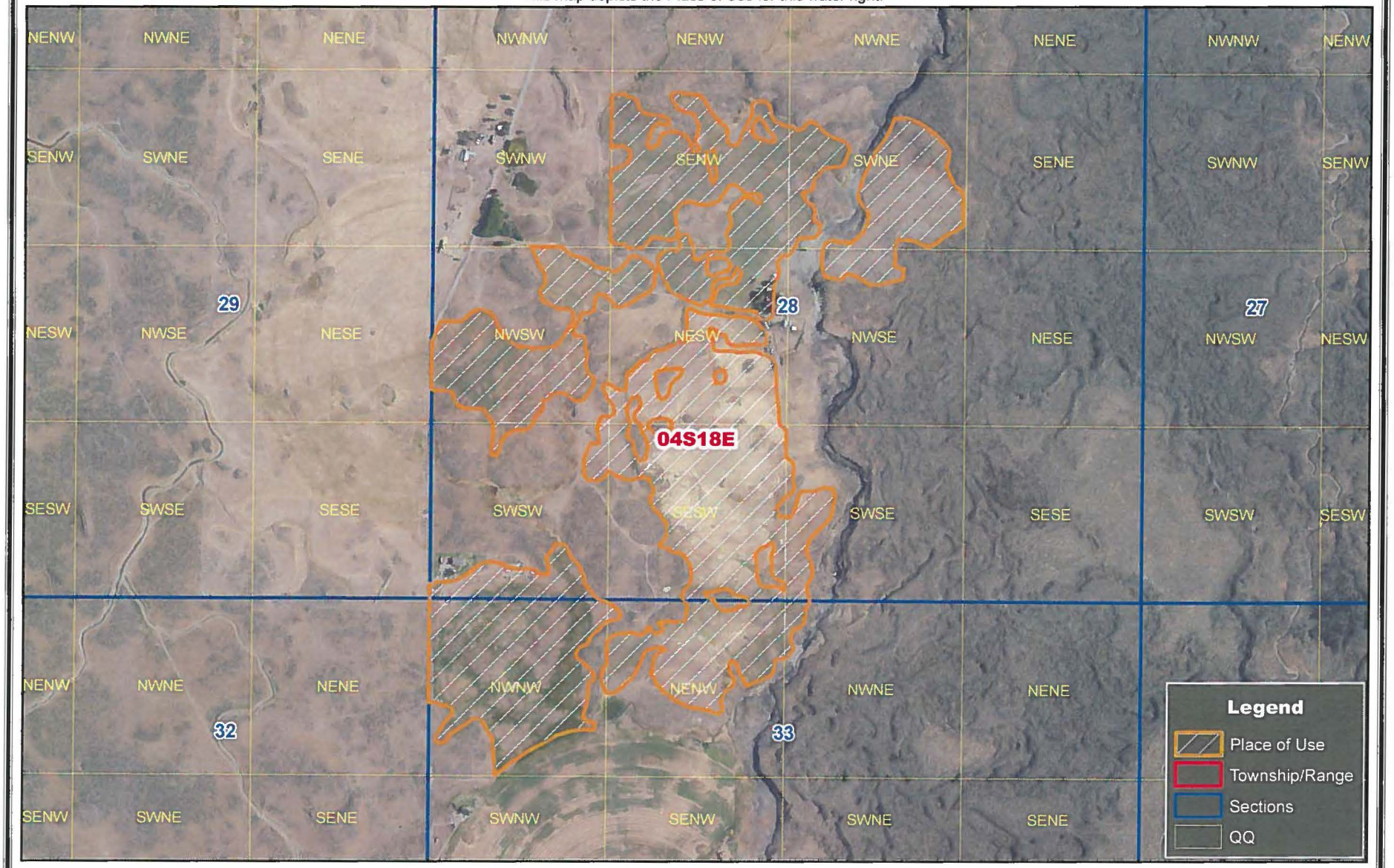

Attachment A - Big Wood Water Rights

Date: 5/13/2015

0 0.2 0.4 Miles

Imagery Credit:
The aerial image displayed in this map is from the 2013 National Agriculture Imagery Program (NAIP).

Owner:

RUBY BANCROFT

State of Idaho
Department of Water Resources

Water Right:

37-247

This map depicts the Place of Use for this water right.

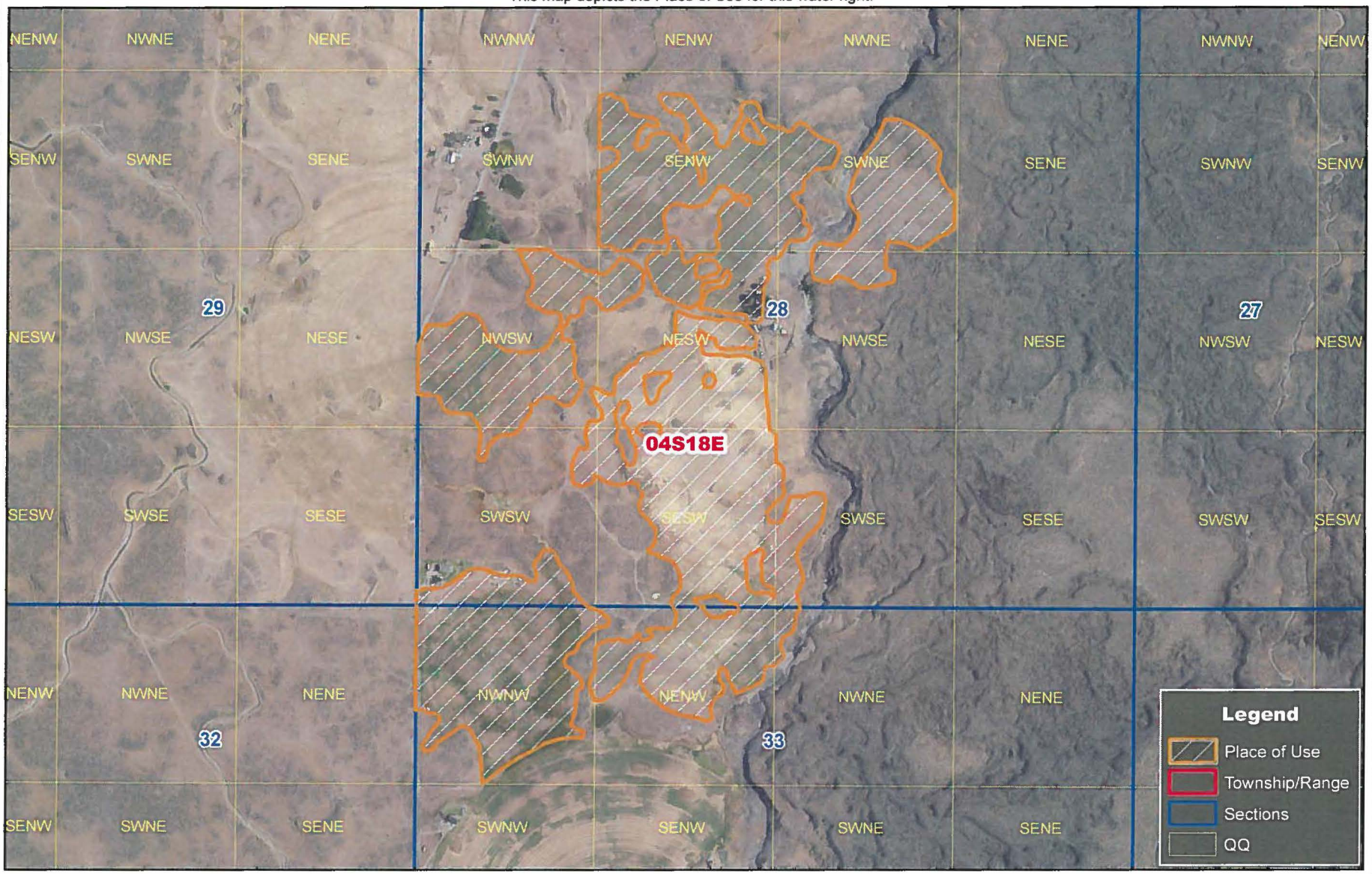

Attachment A - Big Wood Water Rights

Date: 5/13/2015

0 0.2 0.4 Miles

Imagery Credit:
The aerial image displayed in this map is from the 2013 National Agriculture Imagery Program (NAIP).

Owner:

SABALA FARMS INC

State of Idaho
Department of Water Resources

This map depicts the Place of Use for this water right.

Water Right:

37-581

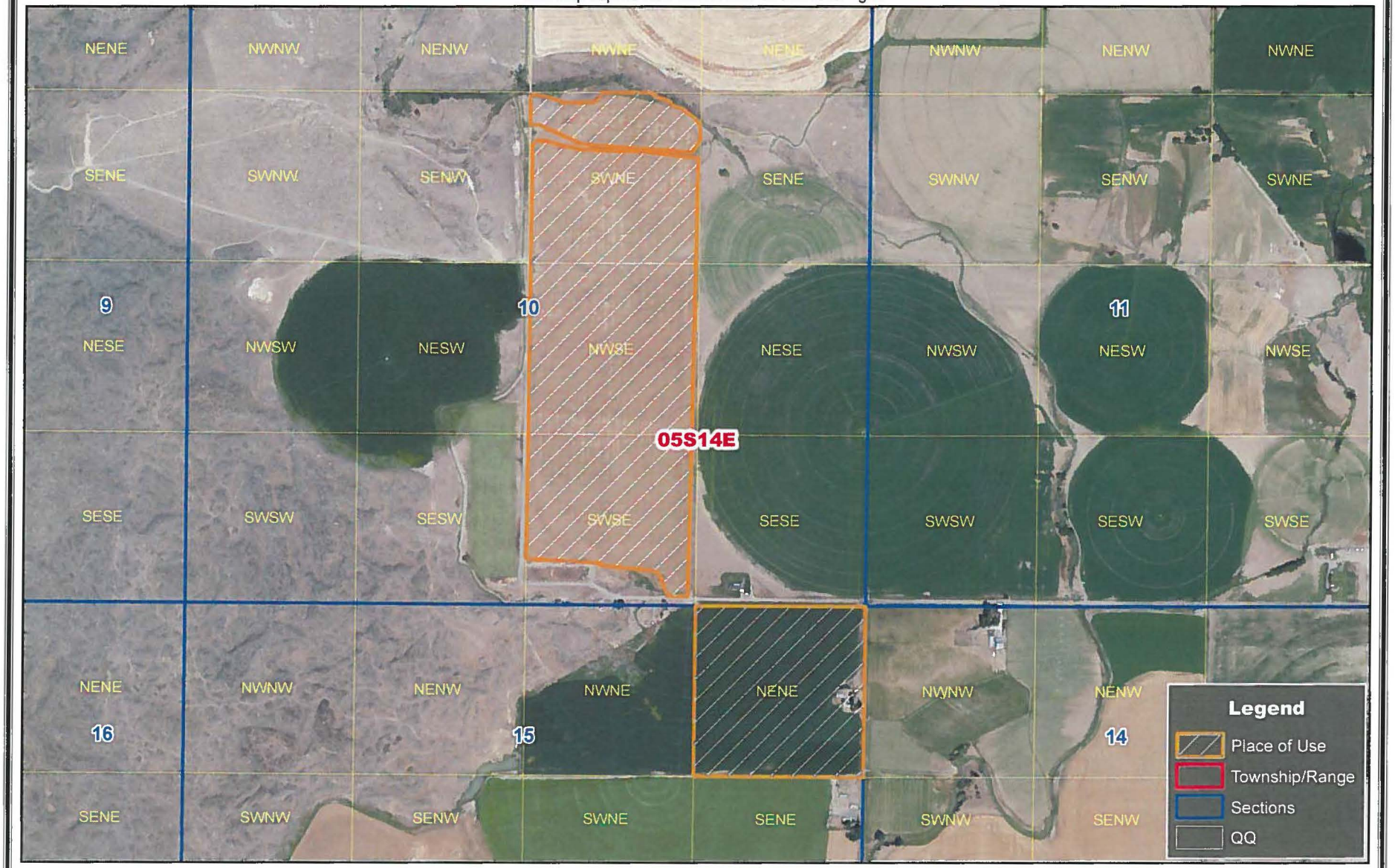

Attachment A - Big Wood Water Rights

Date: 5/13/2015

0 0.2 0.4 Miles

Imagery Credit:
The aerial image displayed in this map is from the 2013 National Agriculture Imagery Program (NAIP).

Owner:

STEVEN A MOHR

State of Idaho
Department of Water Resources

This map depicts the Place of Use for this water right.

Water Right:

37-20347

Attachment A - Big Wood Water Rights

Date: 5/13/2015

0 0.045 0.09 Miles

Imagery Credit:
The aerial image displayed in this map is from the 2013 National Agriculture Imagery Program (NAIP).

Owner:

SUSAN WESTENDORF

State of Idaho
Department of Water Resources

Water Right:

37-1191

This map depicts the Place of Use for this water right.

Attachment A - Big Wood Water Rights

Date: 5/13/2015

0 0.1 0.2 Miles

Imagery Credit:
The aerial image displayed in this map is from the 2013 National Agriculture Imagery Program (NAIP).

Owner:

T5 RANCH LLC

State of Idaho
Department of Water Resources

Water Right:

37-21836

This map depicts the Place of Use for this water right.

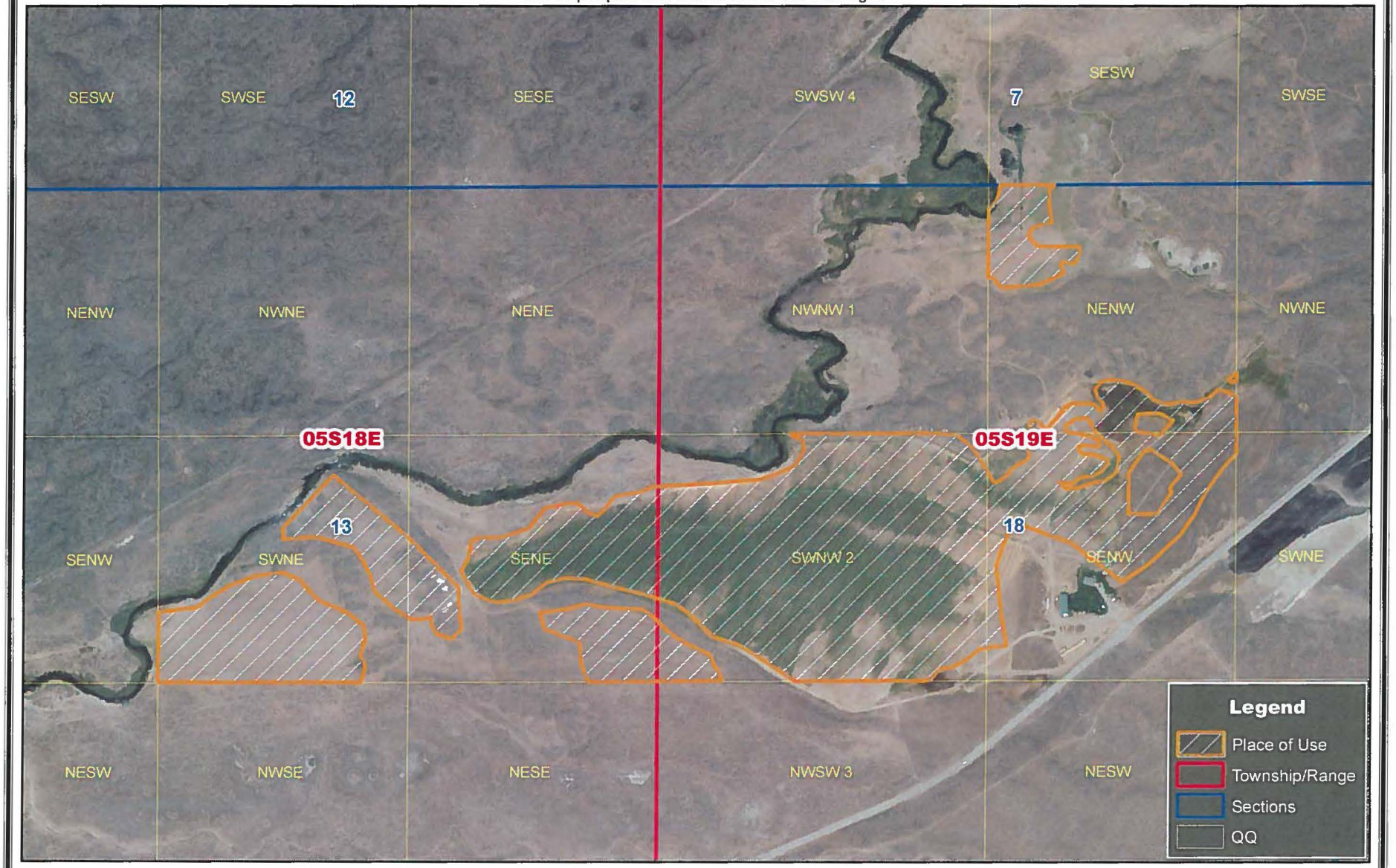

Attachment A - Big Wood Water Rights

Date: 5/13/2015

0 0.15 0.3 Miles

Imagery Credit:
The aerial image displayed in this map is from the 2013 National Agriculture Imagery Program (NAIP).

Owner:

TINA IEST

State of Idaho
Department of Water Resources

This map depicts the Place of Use for this water right.

Water Right:

37-620

Attachment A - Big Wood Water Rights

Date: 5/13/2015

0 0.075 0.15 Miles

Imagery Credit:
The aerial image displayed in this map is from the 2013 National Agriculture Imagery Program (NAIP).

Owner:

TINA IEST

State of Idaho
Department of Water Resources

Water Right:

37-619A

This map depicts the Place of Use for this water right.

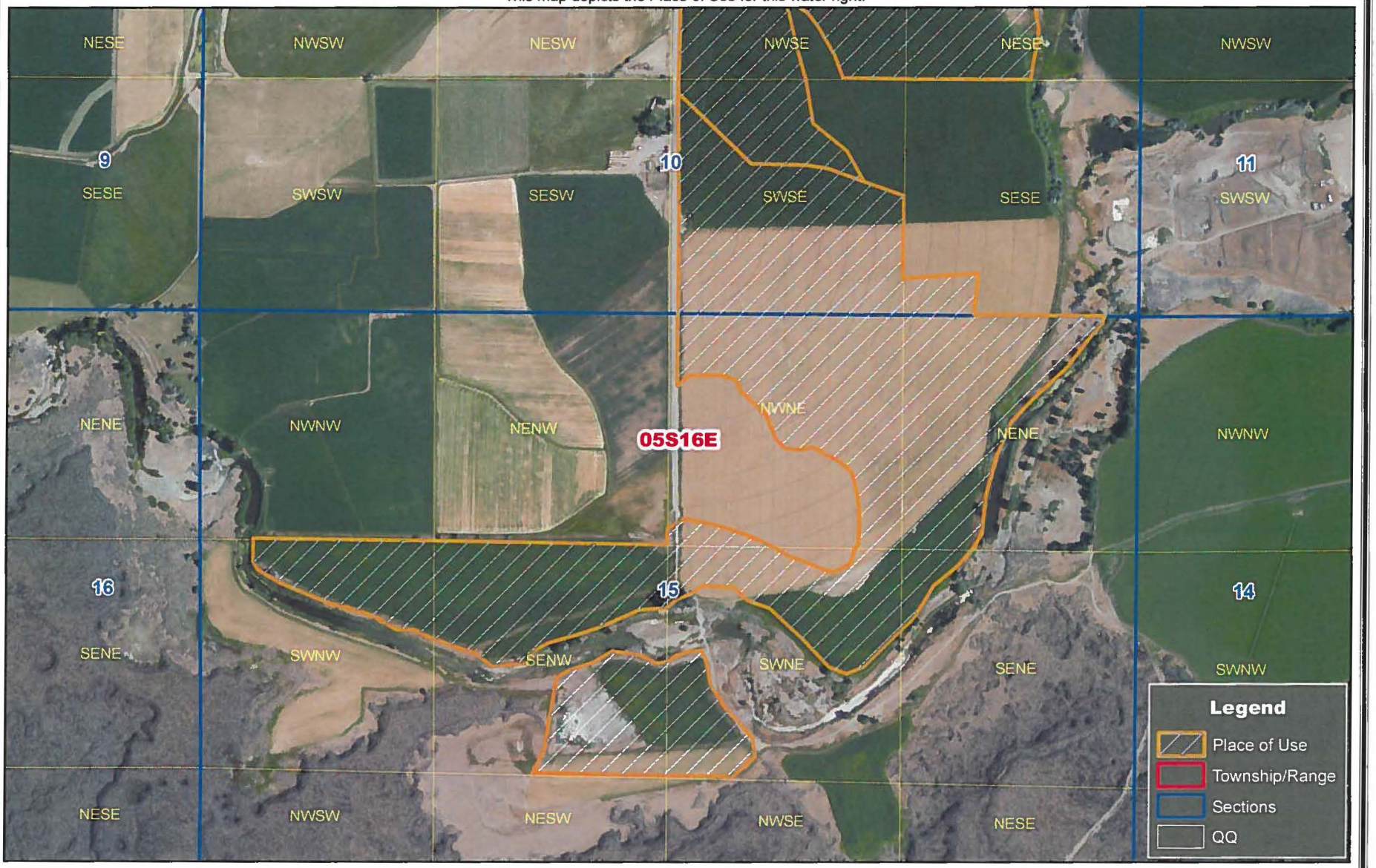

Attachment A - Big Wood Water Rights

Date: 5/13/2015

0 0.15 0.3 Miles

Imagery Credit:
The aerial image displayed in this map is from the 2013 National Agriculture Imagery Program (NAIP).

Owner:

TOM FAULKNER

State of Idaho
Department of Water Resources

Water Right:

37-22534

This map depicts the Place of Use for this water right.



Attachment A - Big Wood Water Rights

Date: 5/13/2015

0 0.075 0.15 Miles

Imagery Credit:
The aerial image displayed in this map is from the 2013 National Agriculture Imagery Program (NAIP).

Owner:

WENDY A MOHR

State of Idaho
Department of Water Resources

This map depicts the Place of Use for this water right.

Water Right:

37-10210A

Attachment A - Big Wood Water Rights

Date: 5/13/2015

0 0.05 0.1 Miles

Imagery Credit:
The aerial image displayed in this map is from the 2013 National Agriculture Imagery Program (NAIP).