Calibration Run E120116A001

Allan Wylie IDWR

Reach Gain and Spring Discharge Targets

- Monthly Stress Periods
  - Using
    - MKMOD81.exe
      - Using On-Farm algorithm
    - E120106A
      - AFRD2 and Malad River seepage fixed
    - No steady state targets
    - Aquifer head
      - 1985-2008
    - Seasonal
      - Head difference on selected wells
    - Snake reach gain and loss targets
      - Updated through 2008 to match recharge data
      - 1985-2008
    - Spring discharge
      - Updated through 2008 to match recharge data
      - 1985-2008
    - Returns targets
      - Egin, Liberty, Great Feeder Group, Butte-Market Lake, Aberdeen-Springfield, BID, MID, and NSCCo

Reach Gain and Spring Discharge Targets

- Adjustable Parameters
  - Transmissivity
    - Pilot Points
      - 1e-10 – 1e+10
  - Specific Yield
    - Pilot Points
      - 0.05 – 0.30
  - Riverbed Conductance
    - By reach
      - 1.0 – 1e+10
  - Drain Conductance
    - By drain cell
      - Up to 2 drain cells per model cell
      - 1e-10 - 3e+8
  - Canal seepage
    - Uniform by entity
      - 1.05 – 0.95
  - Non-irrigated recharge
    - Thin Thick and Lava
    - 2.0 – 1.0e-6
  - ET
    - Surface Water Entity
      - Sprinkler and Gravity
      - +/-5%
    - Groundwater Entity
      - Sprinkler and Gravity
      - +/-5%
  - Perched River Seepage
    - River reach
    - +/-20%
  - Tributary Underflow
    - 2 – 0.5
    - Split Cam/Bev and Hnry Fork
      - 8 – 1e-6

2008 Reach Gain and Spring Discharge Targets

- Adjustable Parameters (cont)
  - On Farm Parameters
    - EffSp
      - Fixed 0.85
    - EffGr
      - Fixed 0.8
    - DPin
      - 0.98 – 0.6
    - DPex
      - 0.98 – 0.6
    - Entities with no returns DPin and DPex fixed at 1.0

V 1.1

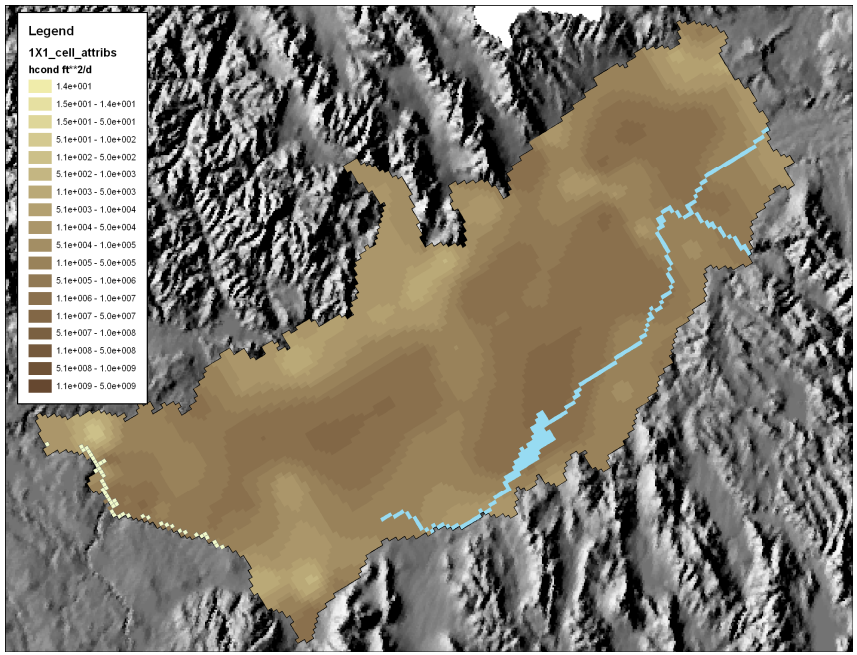
Legend
1X1_cell_attribs
hcond ft**2/d
1.4e+001
1.5e+001 - 1.4e+001
1.5e+001 - 5.0e+001
5.1e+001 - 1.0e+002
1.1e+002 - 5.0e+002
5.1e+002 - 1.0e+003
1.1e+003 - 5.0e+003
5.1e+003 - 1.0e+004
1.1e+004 - 5.0e+004
5.1e+004 - 1.0e+005
1.1e+005 - 5.0e+005
5.1e+005 - 1.0e+006
1.1e+006 - 1.0e+007
1.1e+007 - 5.0e+007
5.1e+007 - 1.0e+008
1.1e+008 - 5.0e+008
5.1e+008 - 1.0e+009
1.1e+009 - 5.0e+009

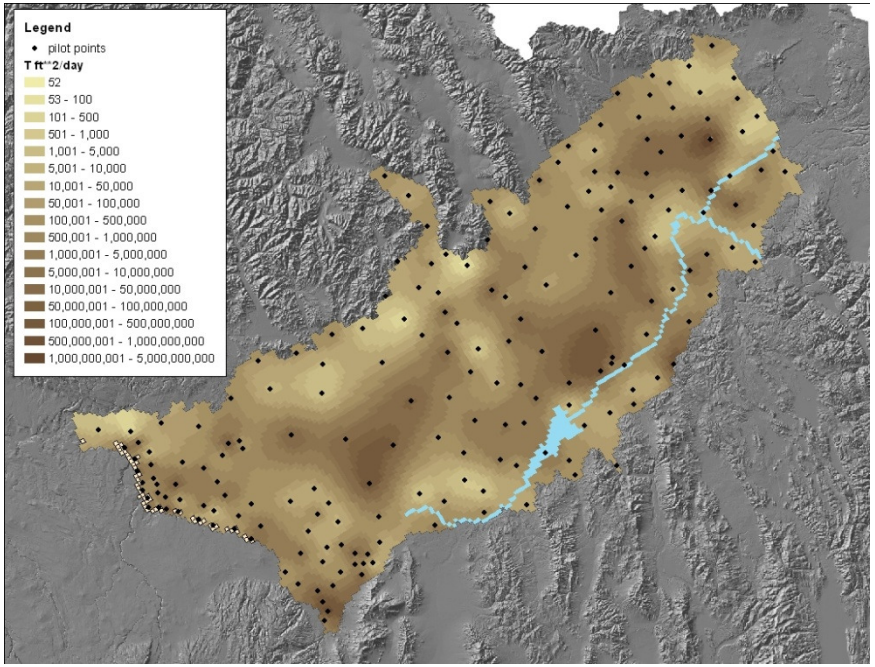
Legend
pilot points
T ft**2/day
52
53 - 100
101 - 500
501 - 1,000
1,001 - 5,000
5,001 - 10,000
10,001 - 50,000
50,001 - 100,000
100,001 - 500,000
500,001 - 1,000,000
1,000,001 - 5,000,000
5,000,001 - 10,000,000
10,000,001 - 50,000,000
50,000,001 - 100,000,000
100,000,001 - 500,000,000
500,000,001 - 1,000,000,000
1,000,000,001 - 5,000,000,000

V 1.1

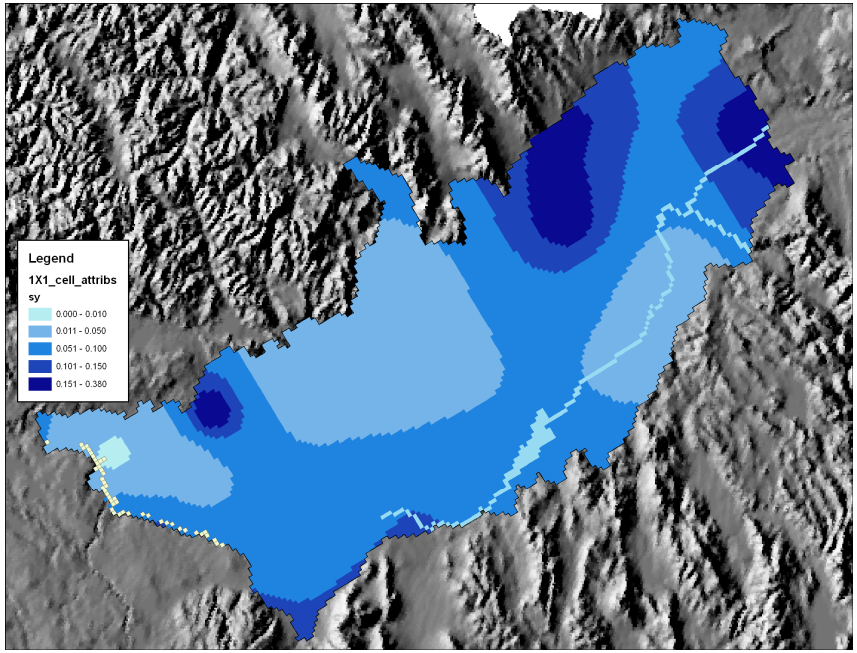
Legend
1X1_cell_attribs
sy
0.000 - 0.010
0.011 - 0.050
0.051 - 0.100
0.101 - 0.150
0.151 - 0.380

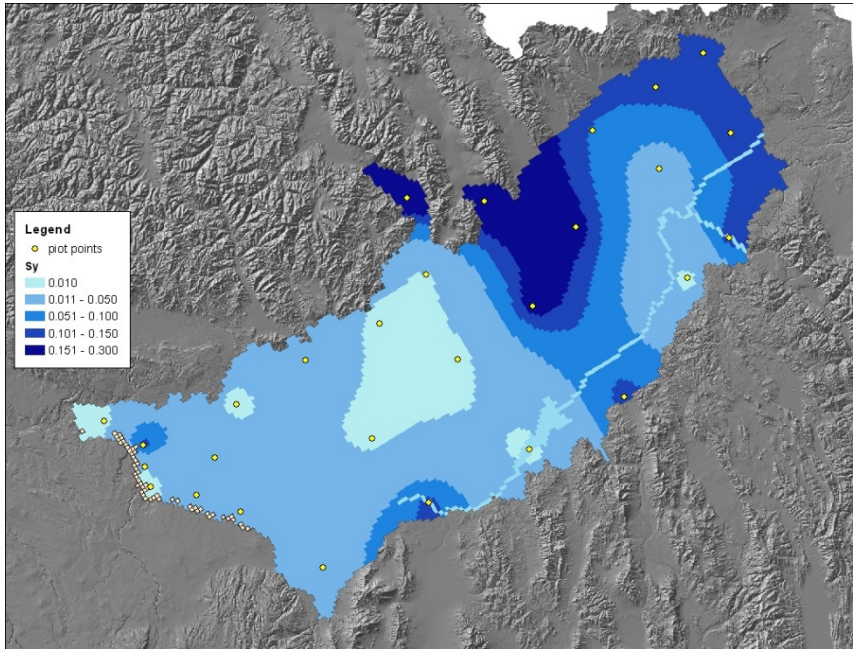
Legend
plot points
Sy
0.010
0.011 - 0.050
0.051 - 0.100
0.101 - 0.150
0.151 - 0.300

V 1.1

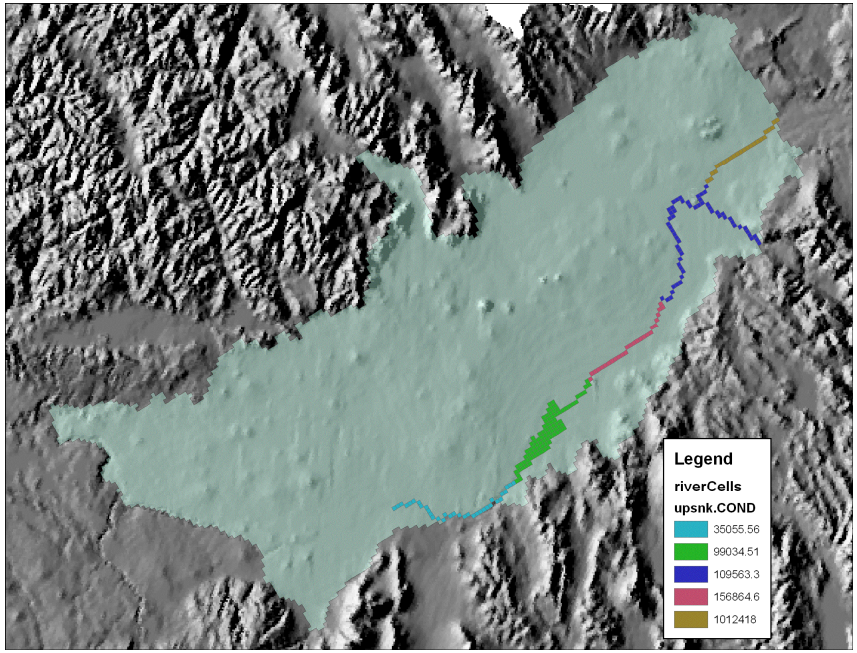
Legend
riverCells
upsnk.COND
35055.56
99034.51
109563.3
156864.6
1012418

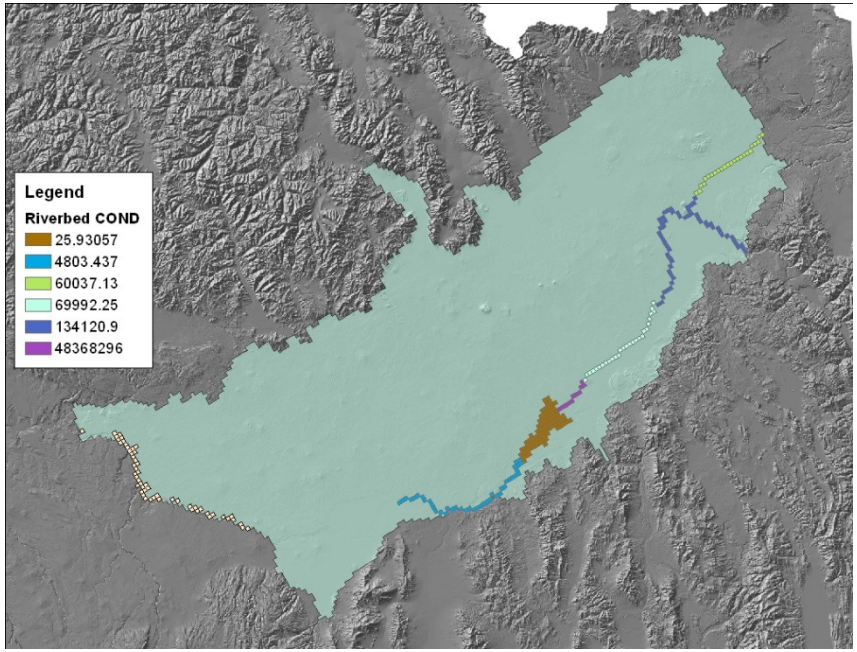
Legend
Riverbed COND
25.93057
4803.437
60037.13
69992.25
134120.9
48368296

V 1.1


Legend
DrainCells
lowsnk.COND

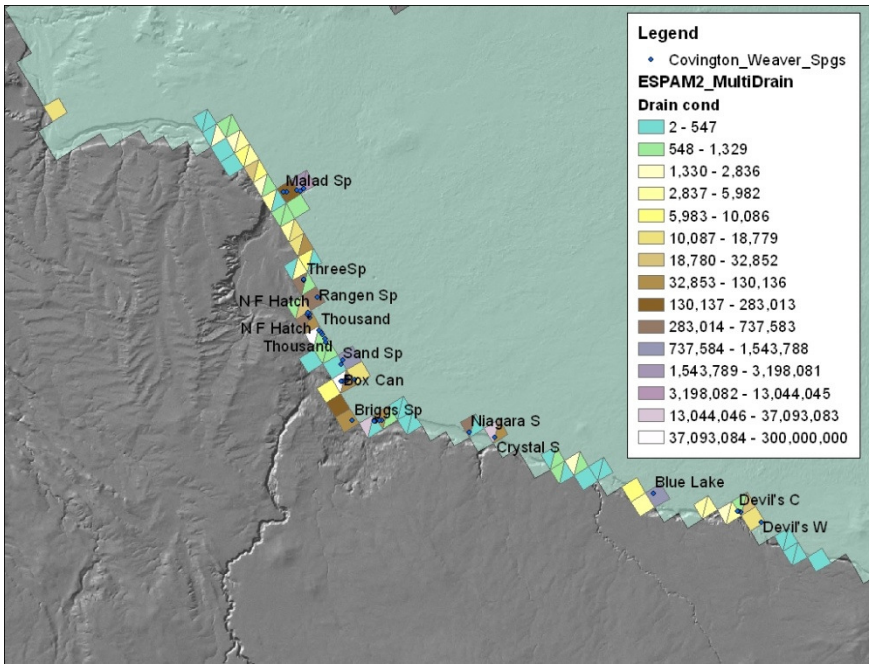
Legend
Covington_Weaver_Spgs
ESPAM2_MultiDrain
Drain cond
2 - 547
548 - 1,329
1,330 - 2,836
2,837 - 5,982
5,983 - 10,086
10,087 - 18,779
18,780 - 32,852
32,853 - 130,136
130,137 - 283,013
283,014 - 737,583
737,584 - 1,543,788
1,543,789 - 3,198,081
3,198,082 - 13,044,045
13,044,046 - 37,093,083
37,093,084 - 300,000,000
Malad Sp
ThreeSp
N F Hatch
Rangen Sp
N F Hatch
Thousand
Thousand
Sand Sp
Box Can
Briggs Sp
Niagara S
Crystal S
Blue Lake
Devil's C
Devil's W

General Head Boundary

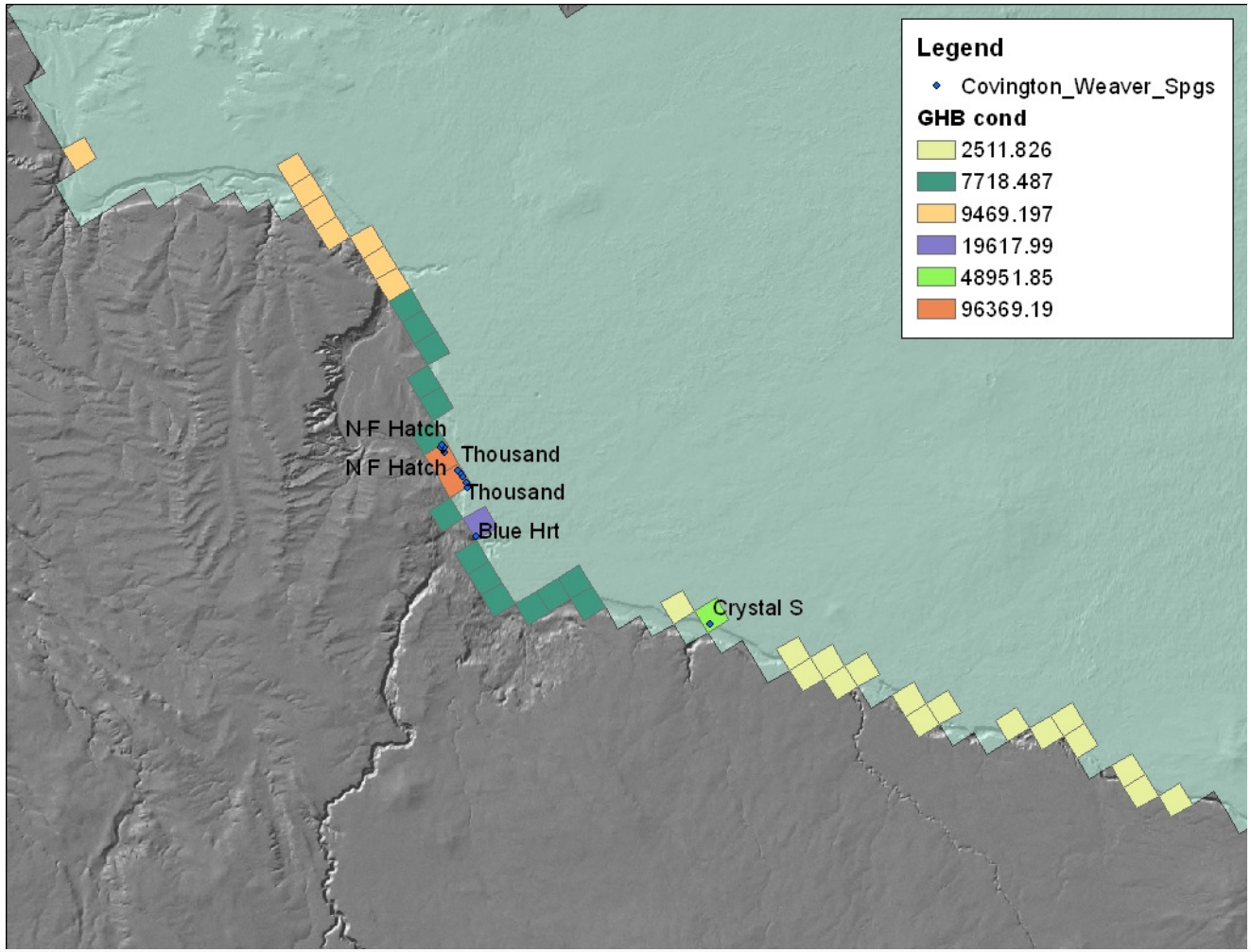

Perched River Seepage

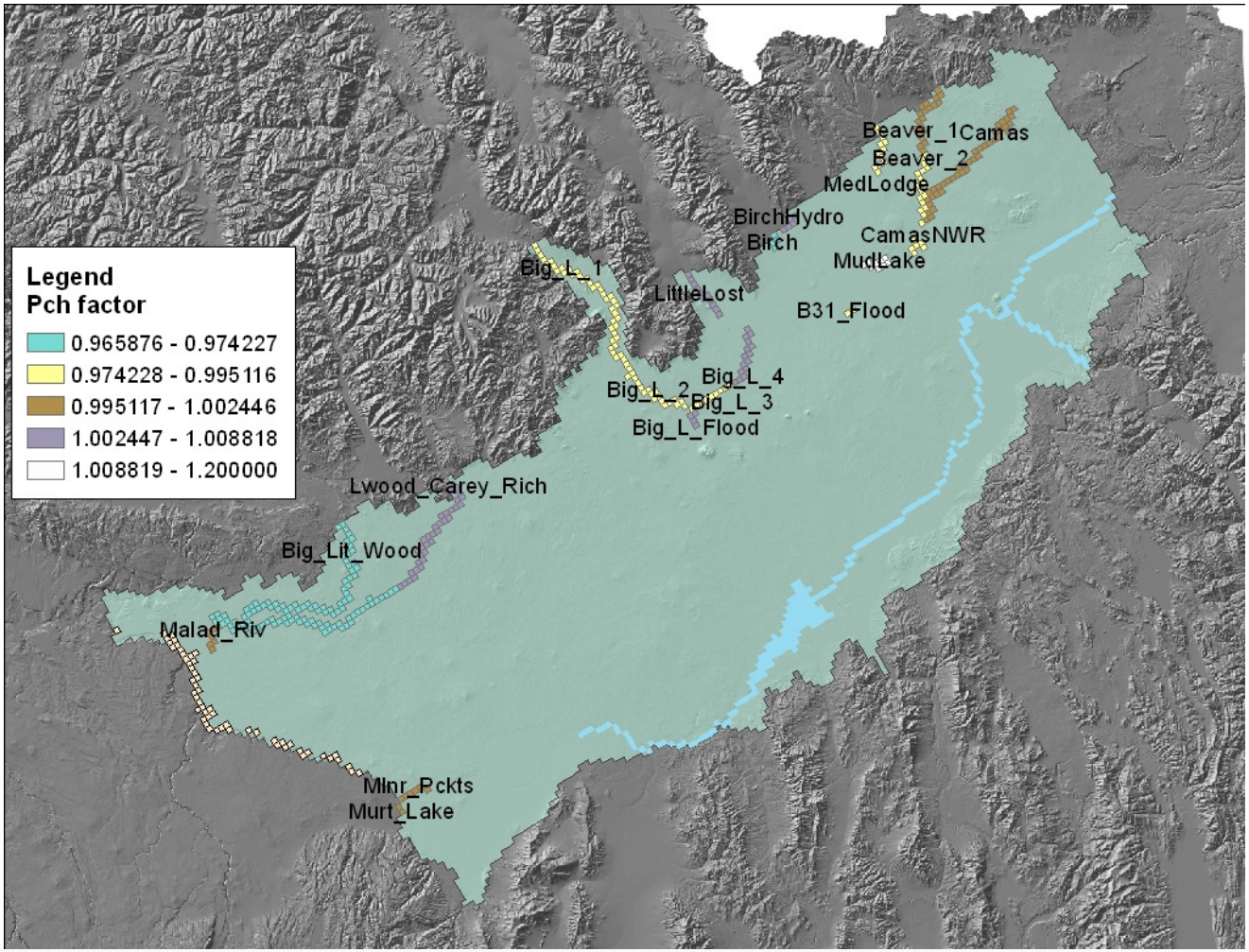

Tributary Underflow

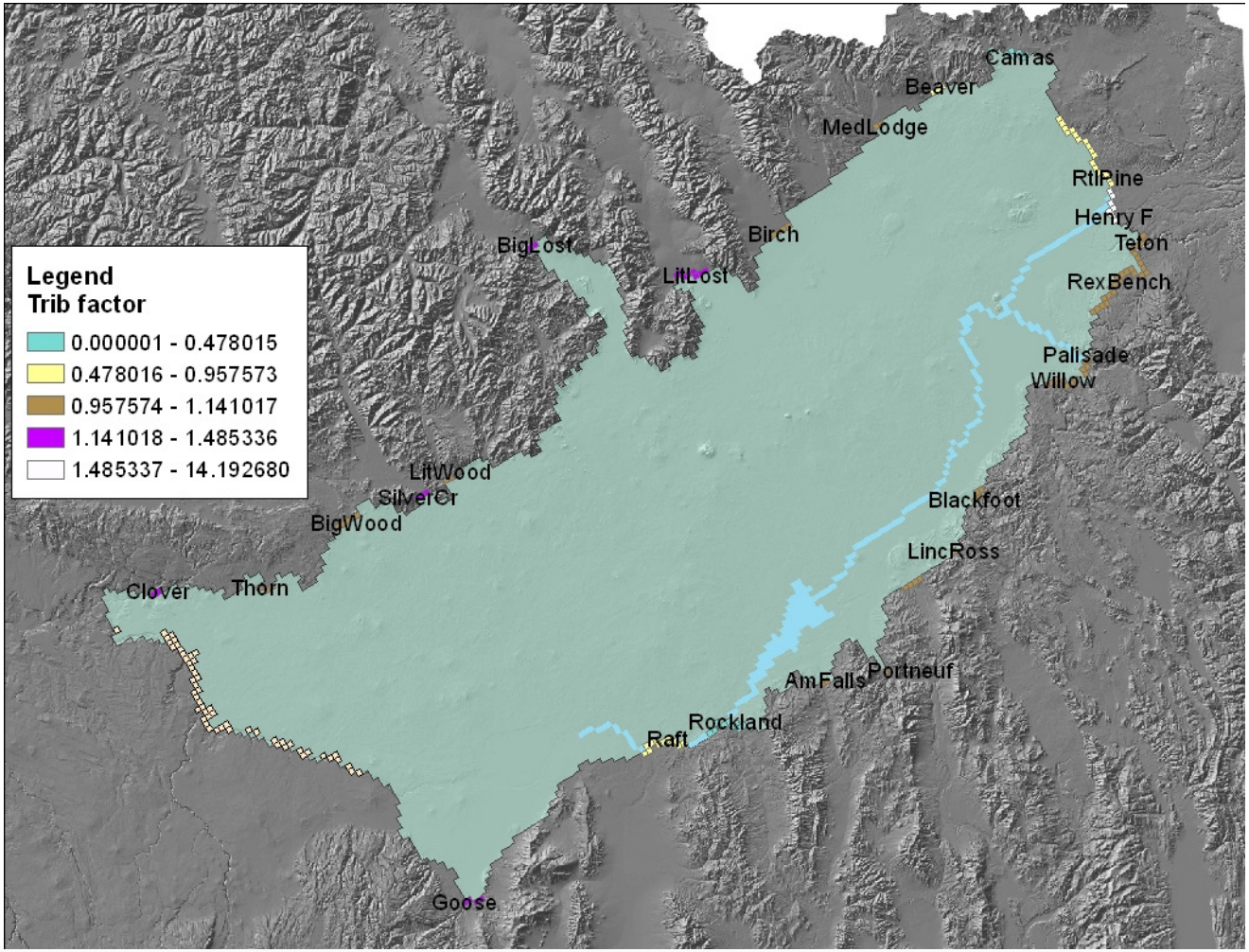

Non-irrigated Recharge

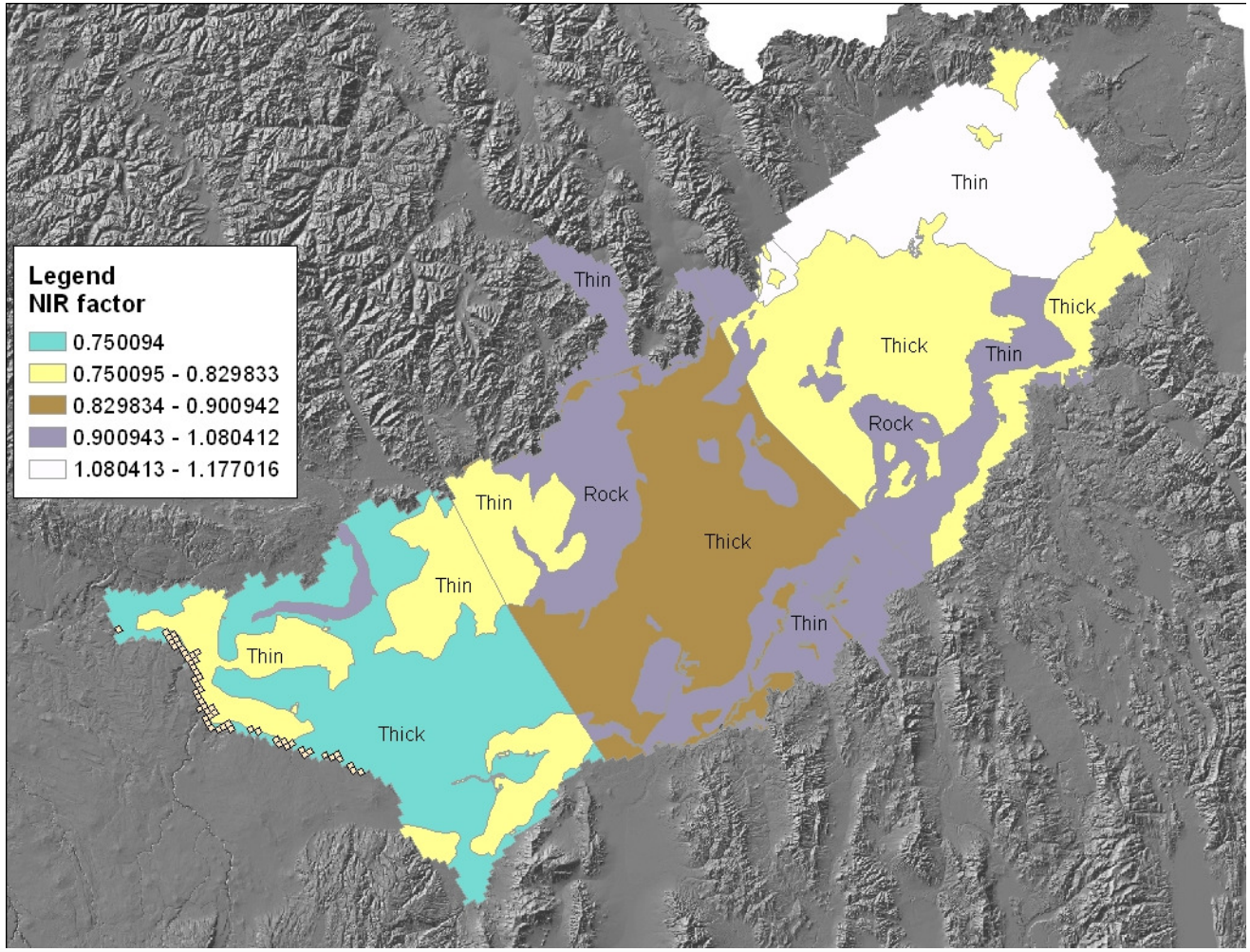

ET Surface Water Sprinkler

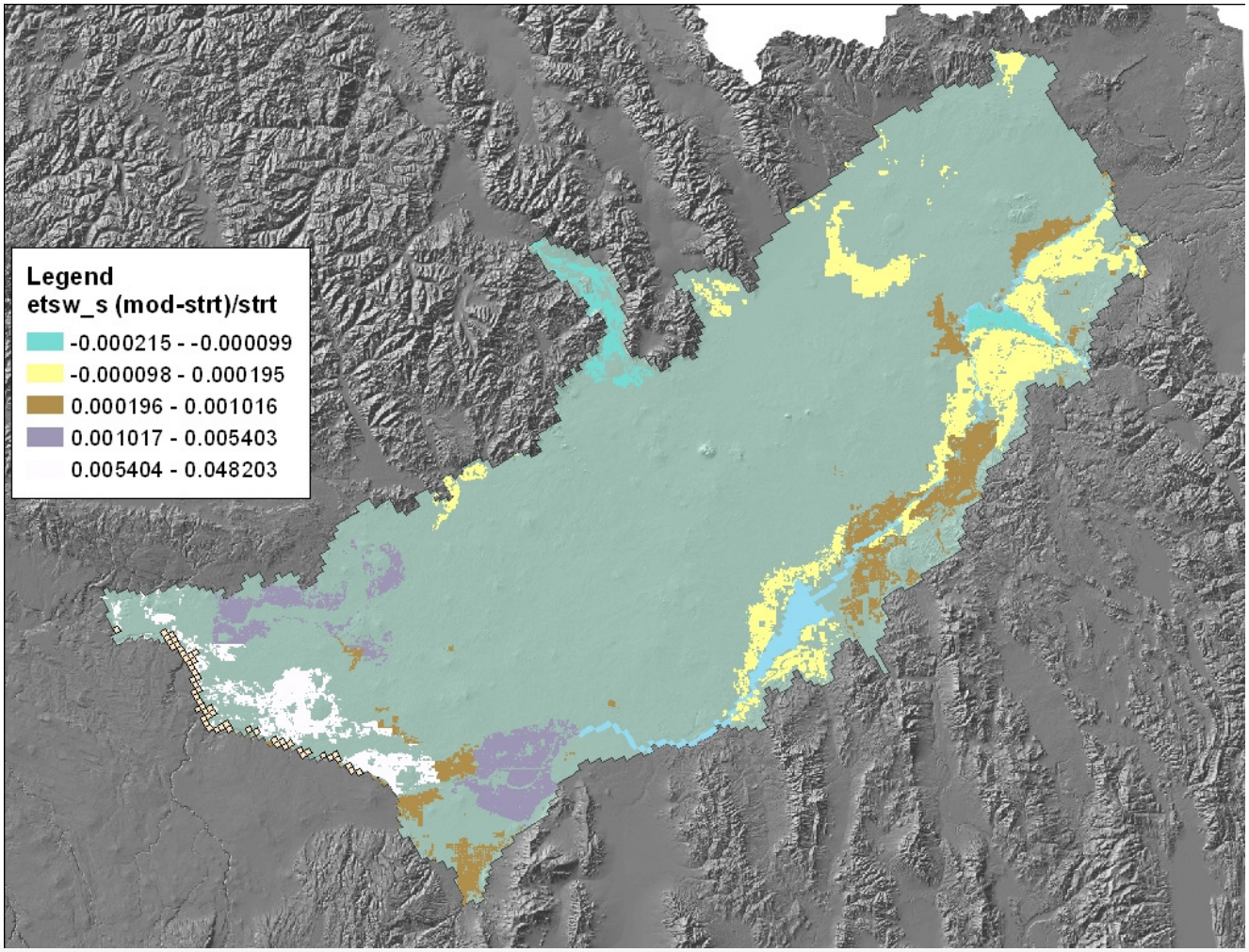

ET Surface Water Gravity

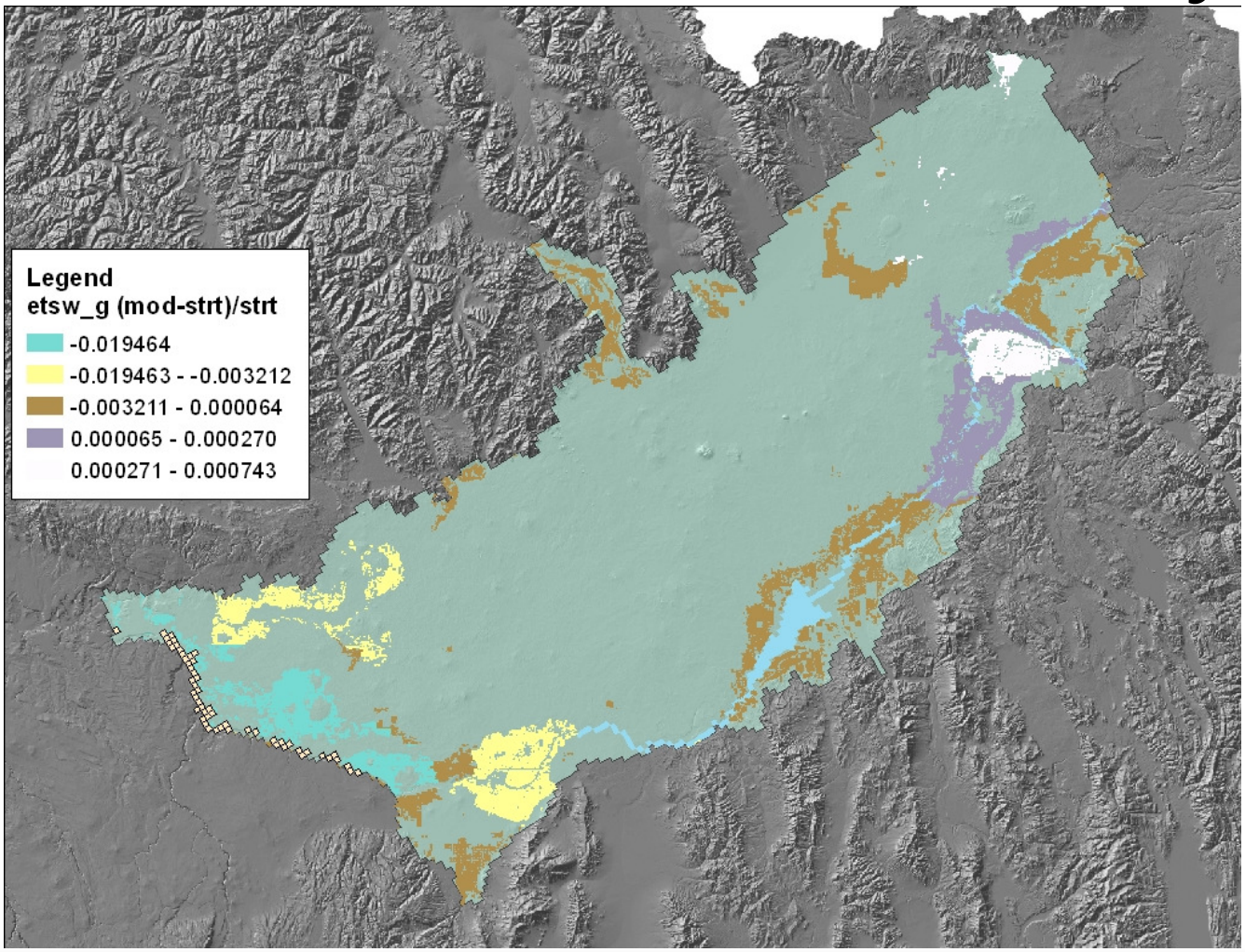

Surface Water Sprinkler Efficiency

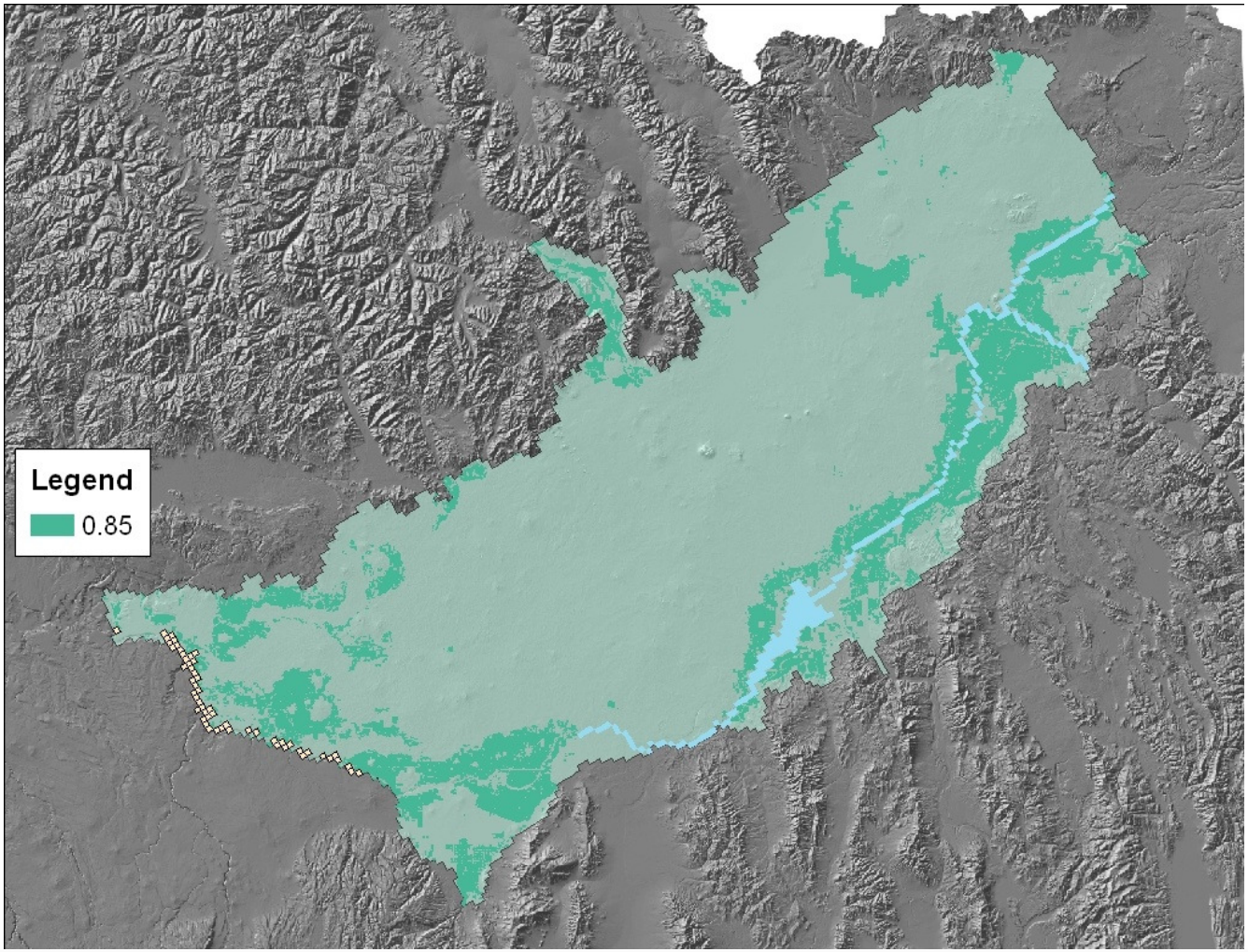

Surface Water Gravity Efficiency

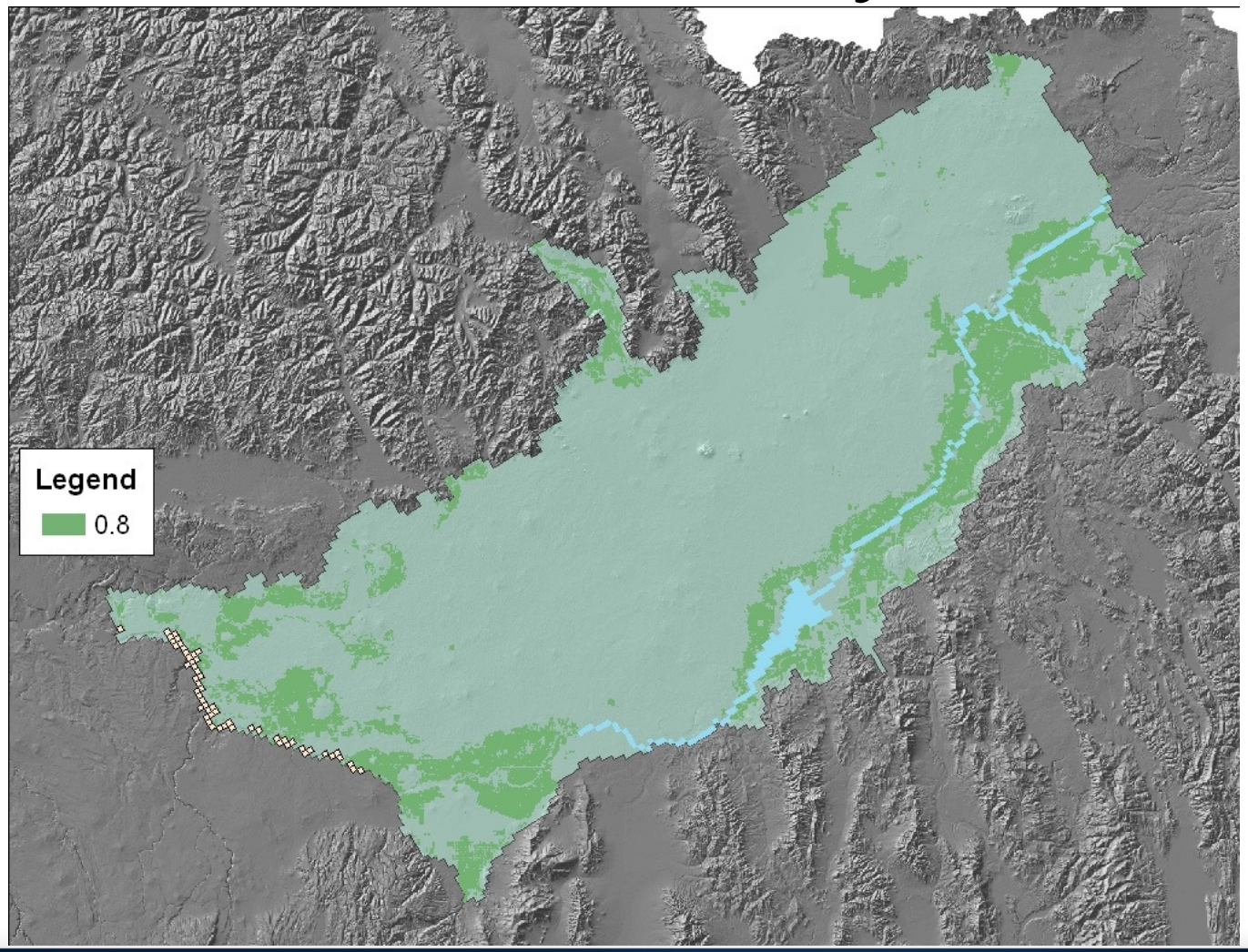

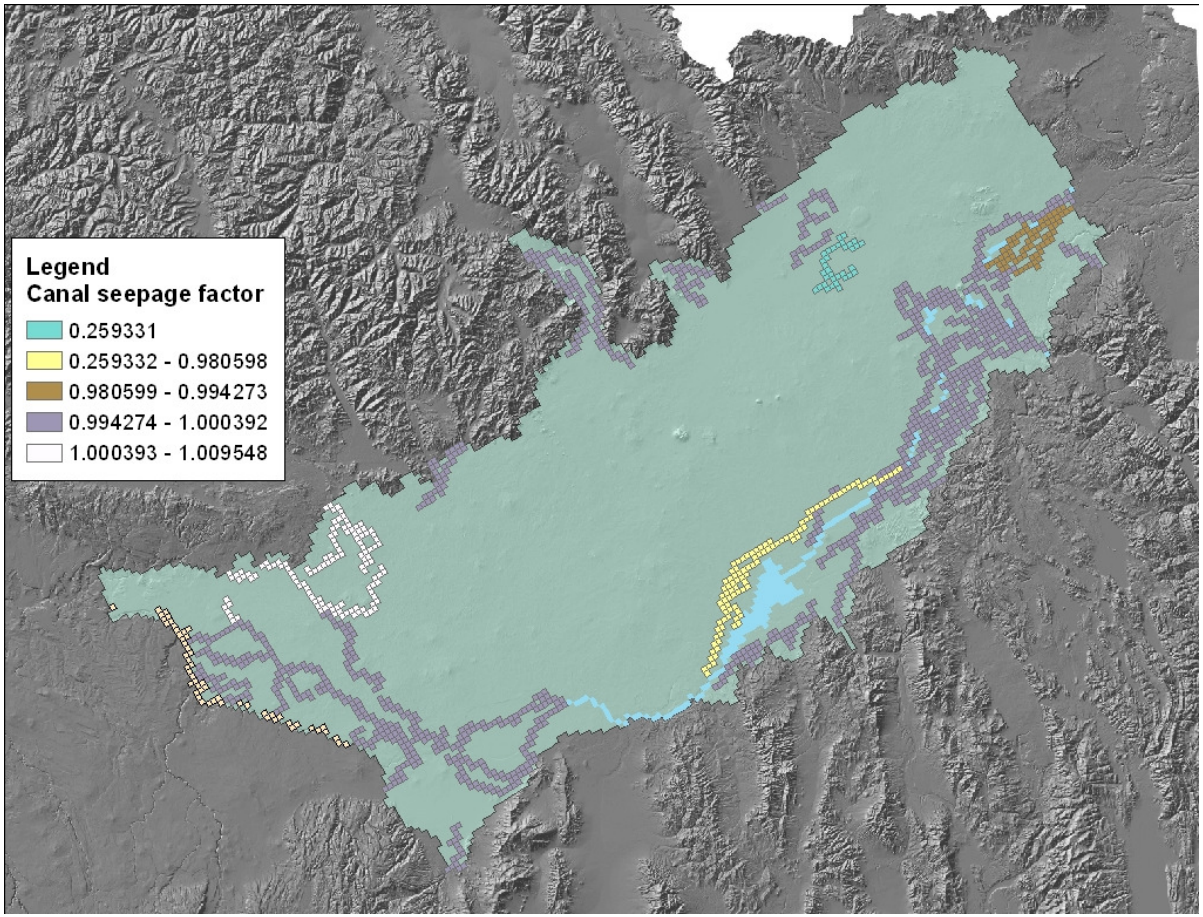

- Canal Seepage
  - CNL fraction * .DIV diversions
  - PEST only allowed to adjust non-coalition entities +/- 5%

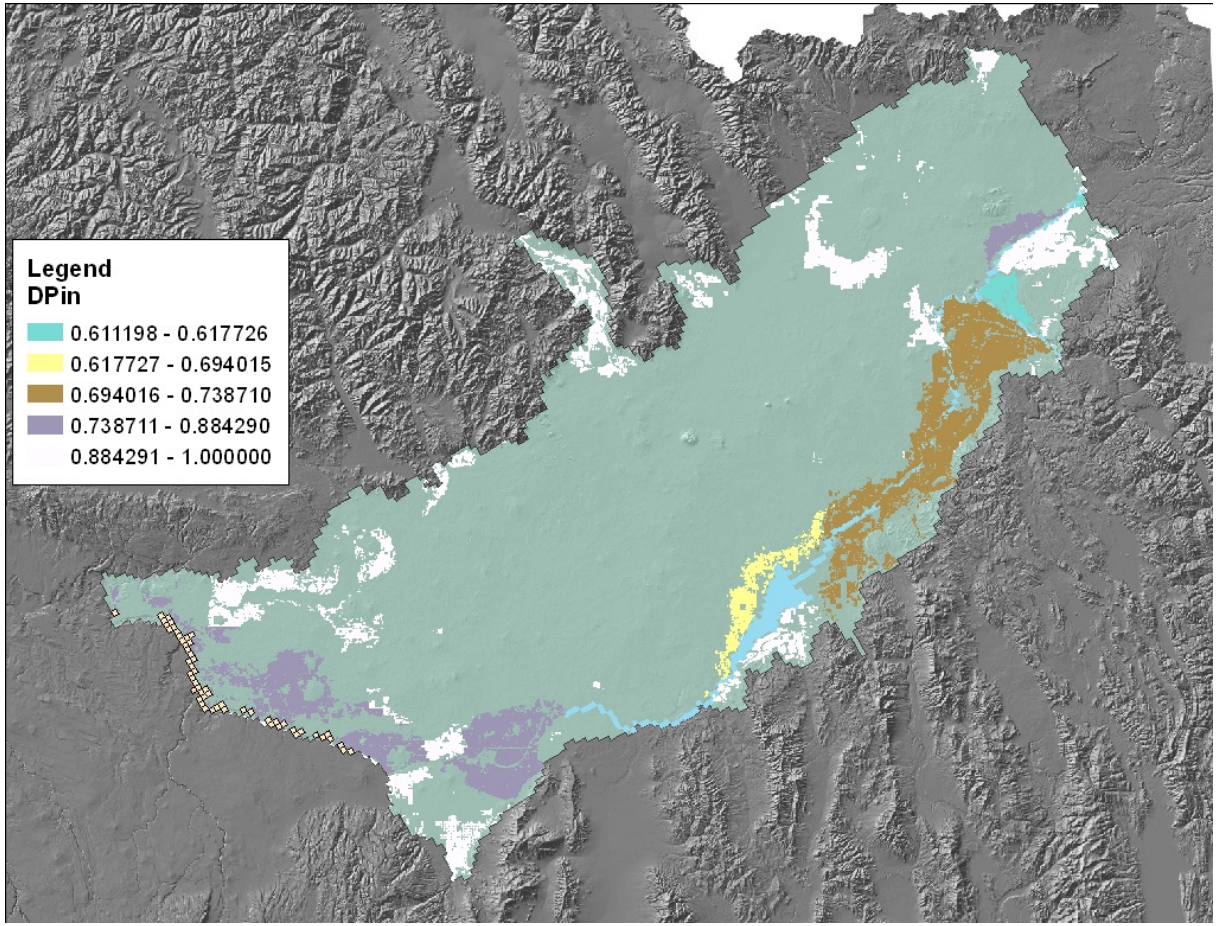

- DPin
  - fraction of the initial irrigation loss (1-eff) that percolates below the root zone
  - Fixed at 1.0 for non-Snake entities and some others
  - PEST allowed to adjust between 0.6-0.98

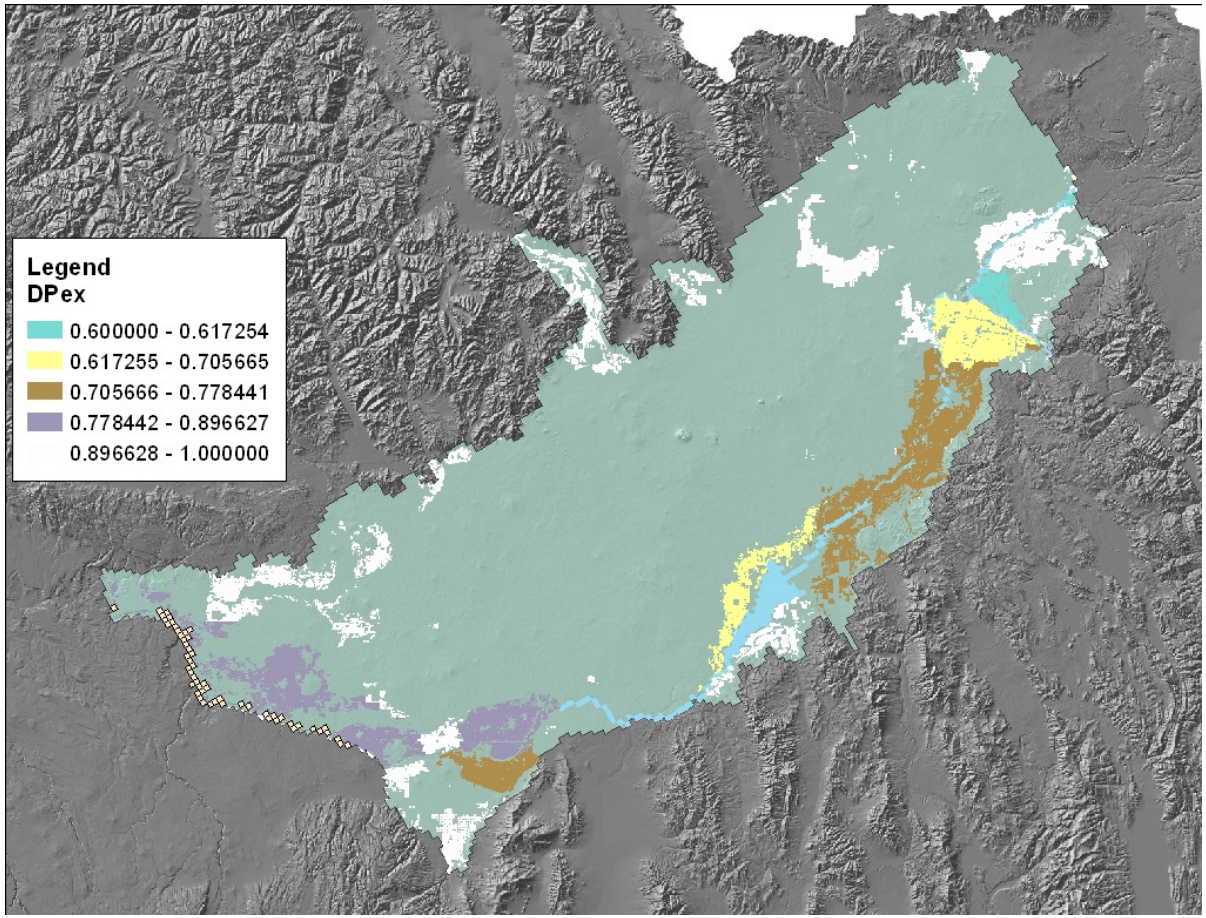

- DPex
  - fraction of delivery exceeding CIR that percolates below the root zone
  - Fixed at 1.0 for non-Snake entities and some others
  - PEST allowed to adjust between 0.6-0.98

Transient Heads

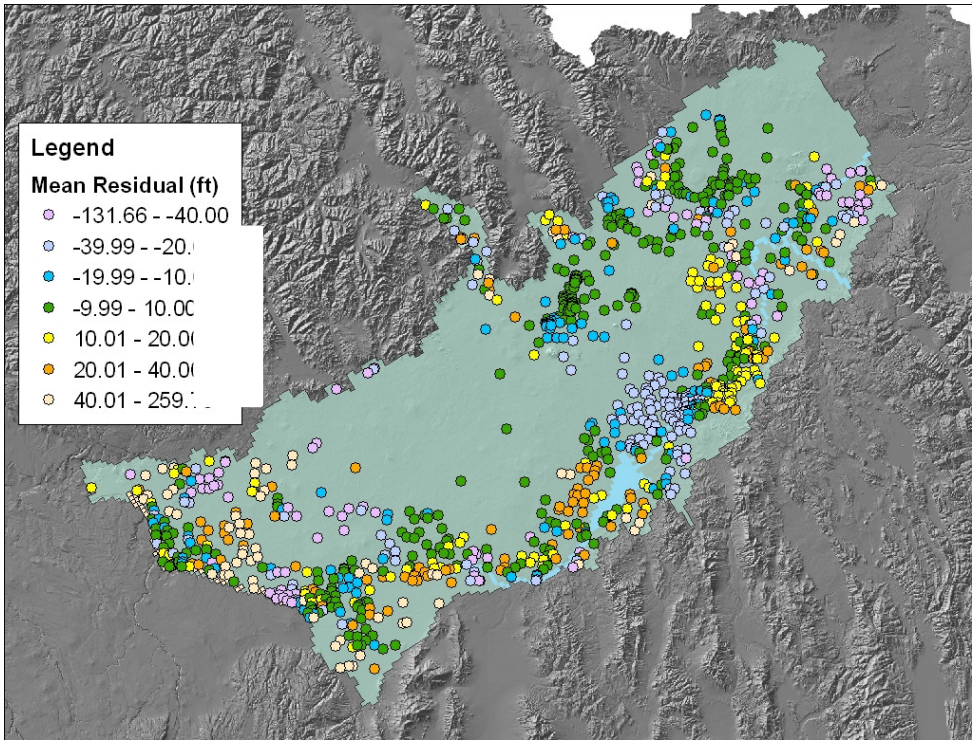

Histogram
Transformation: None

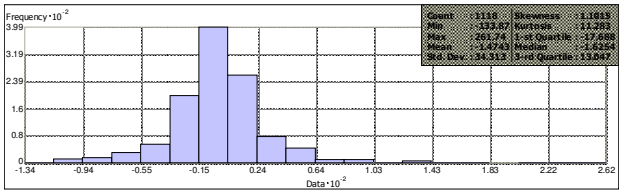

Data Source: TranHds Attribute: Mean

Transient Heads

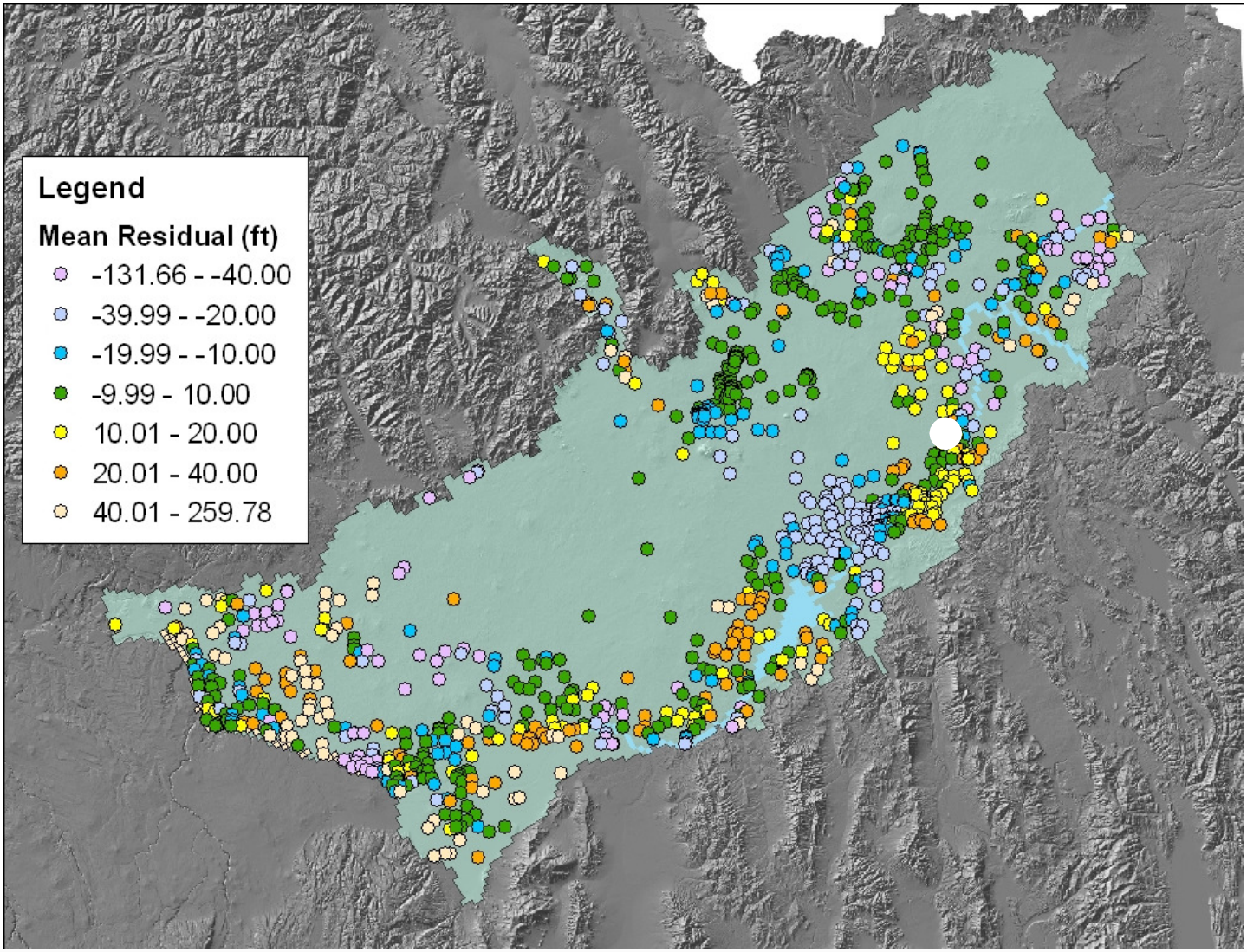

Transient Heads

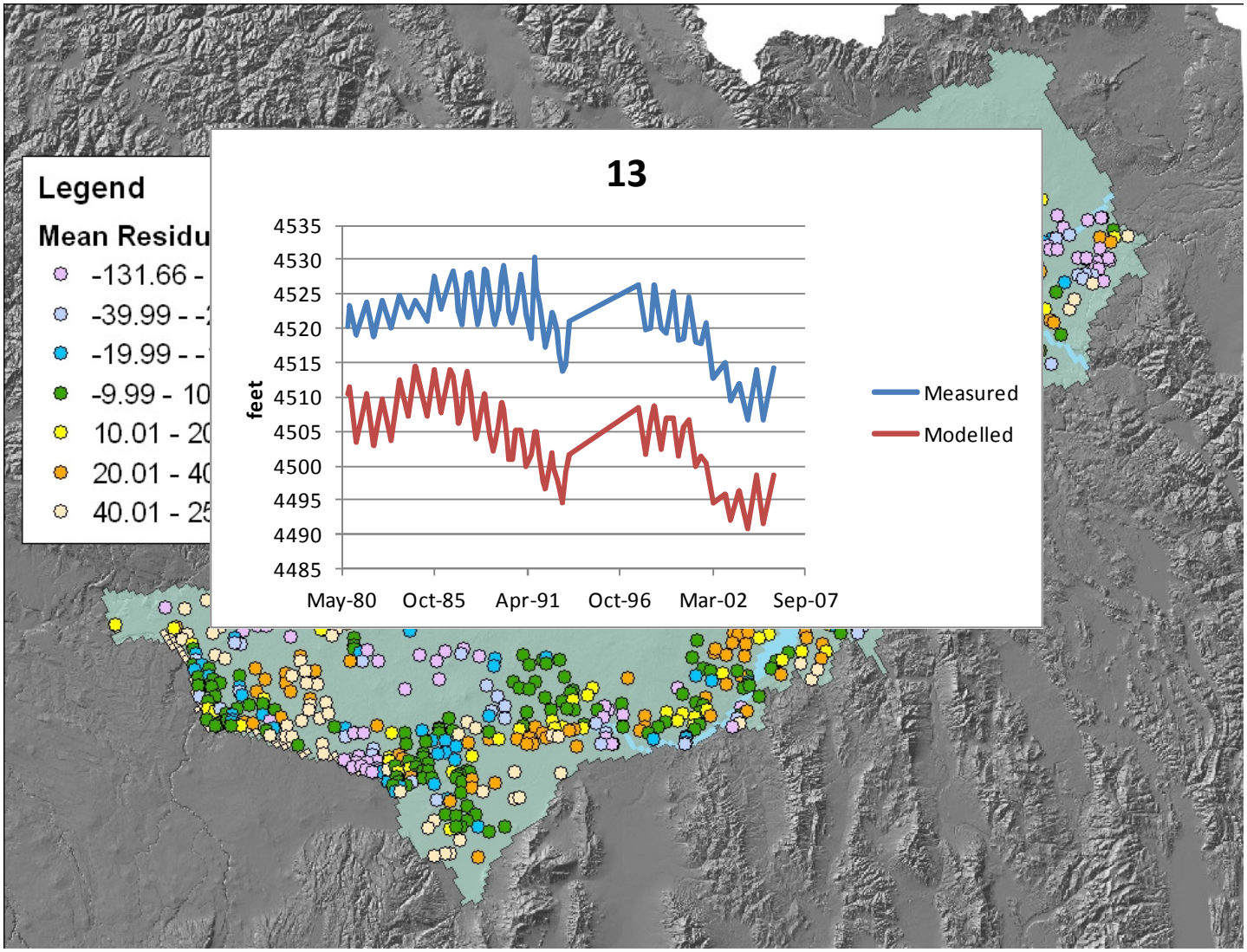

Transient Heads

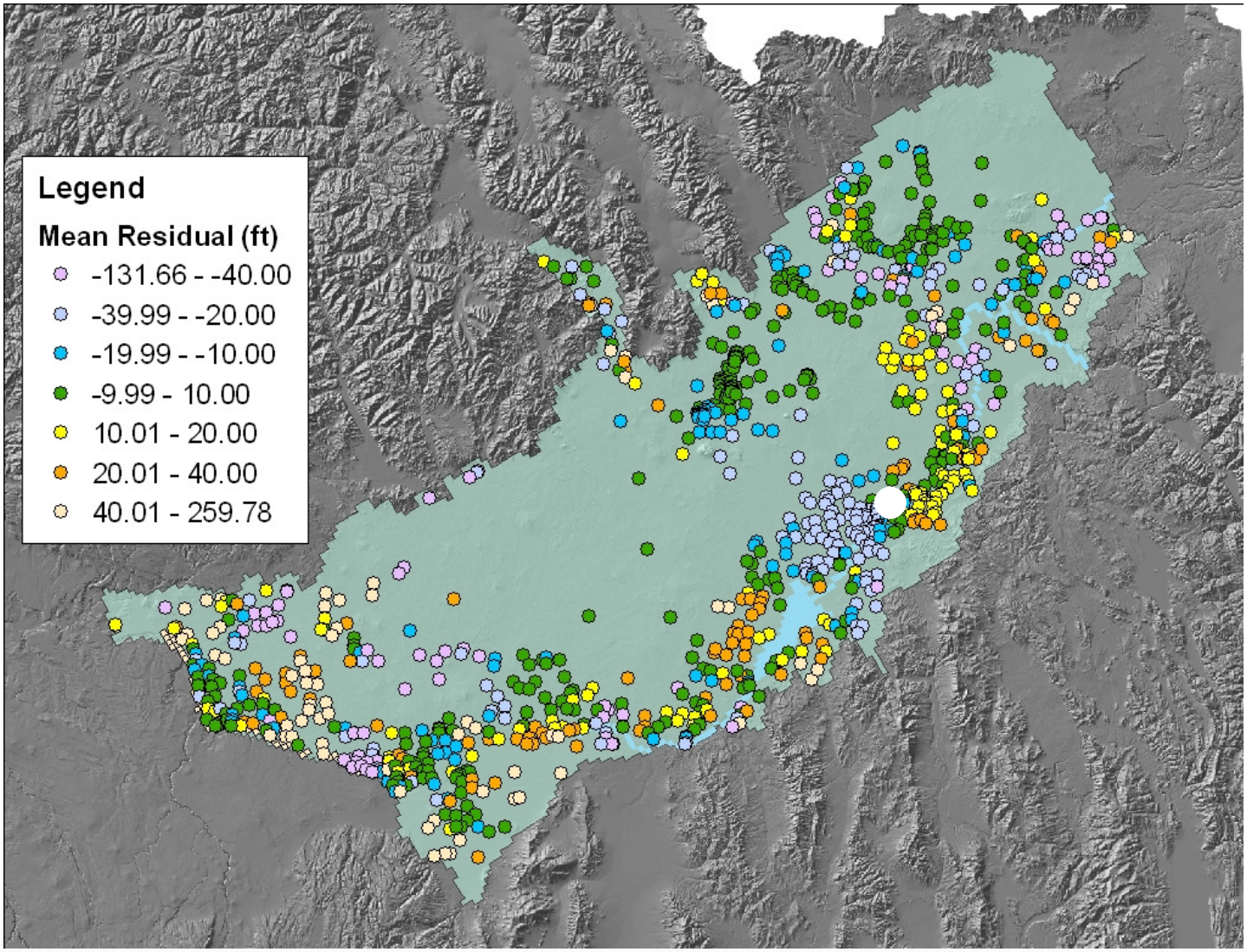

Transient Heads

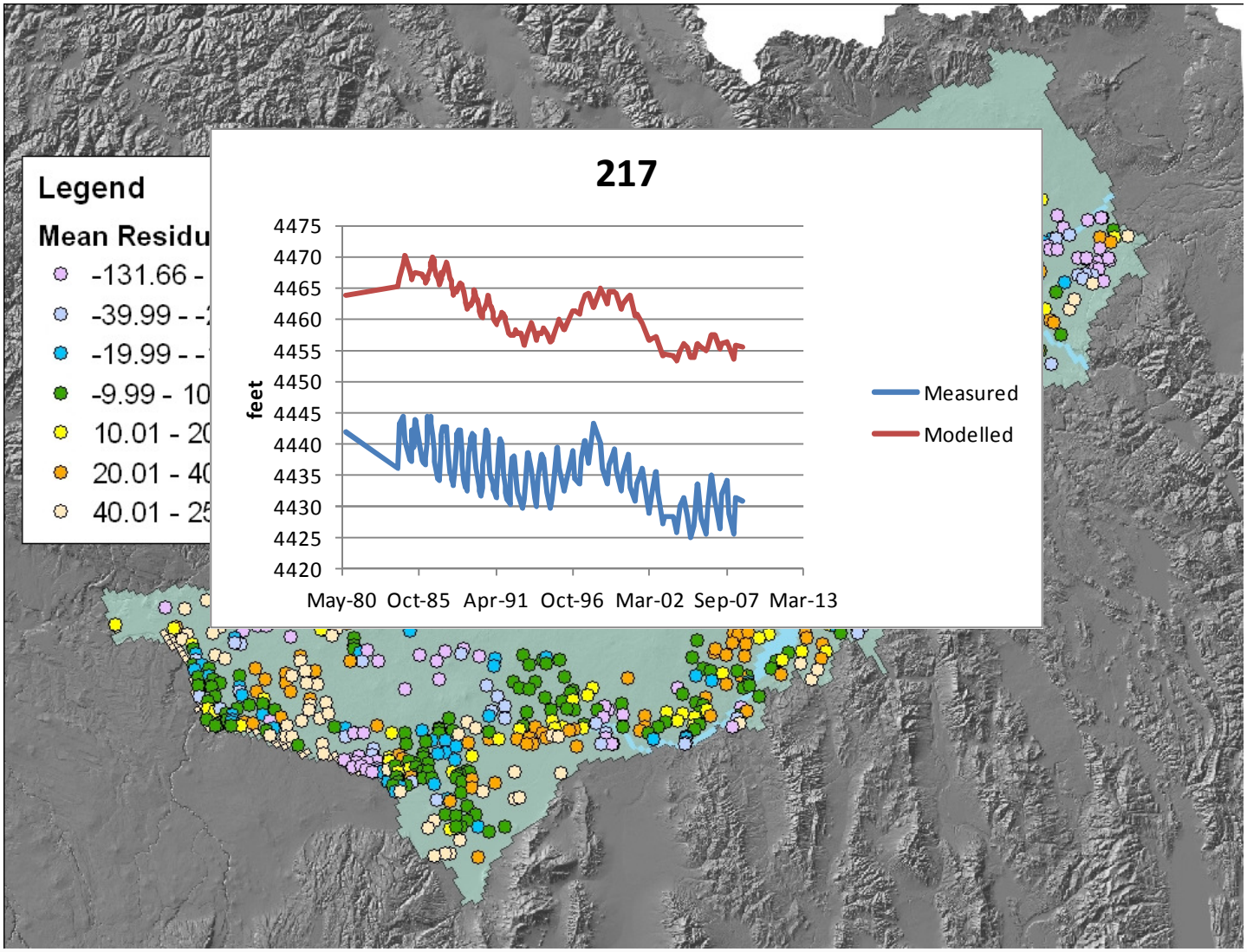

Transient Heads

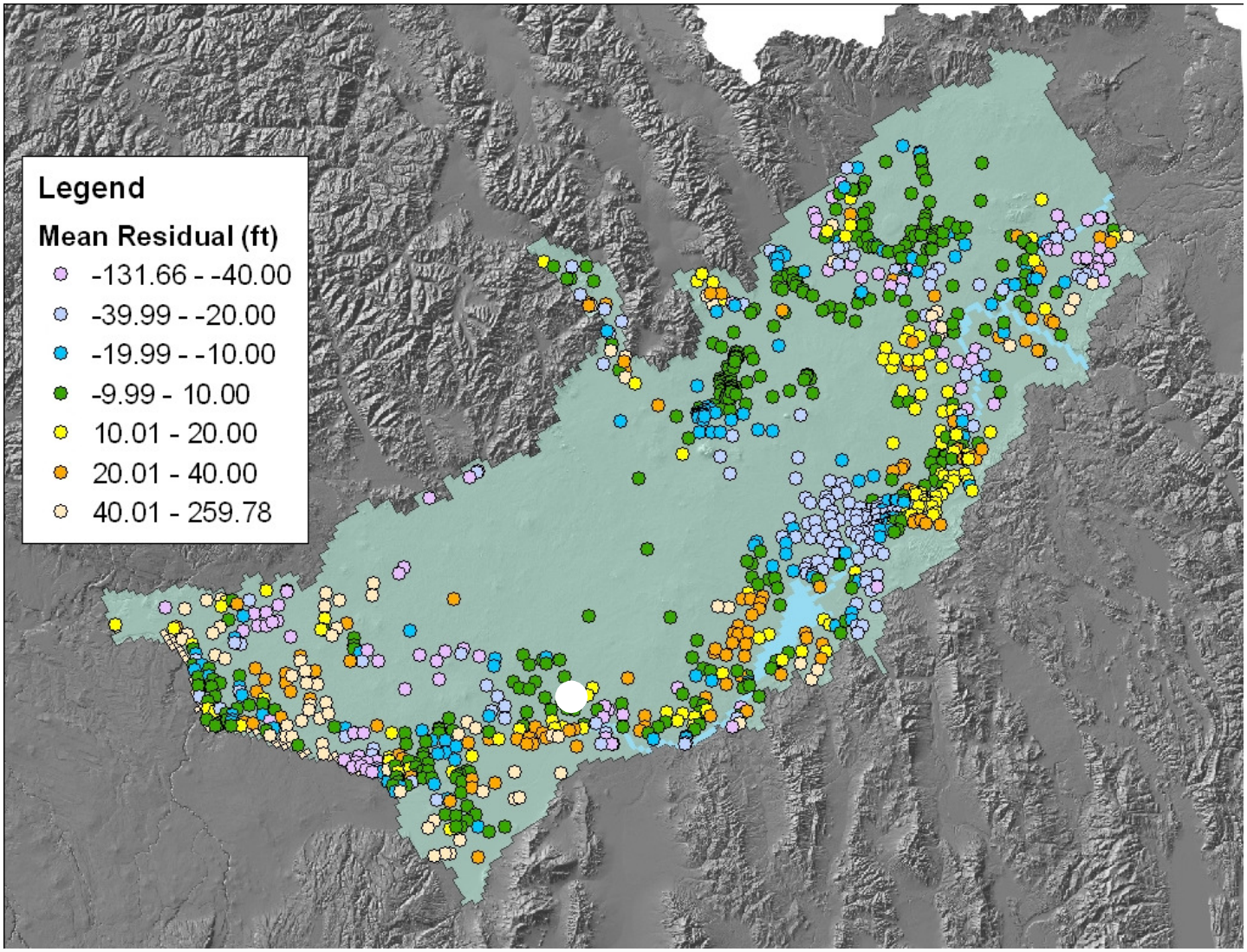

Transient Heads

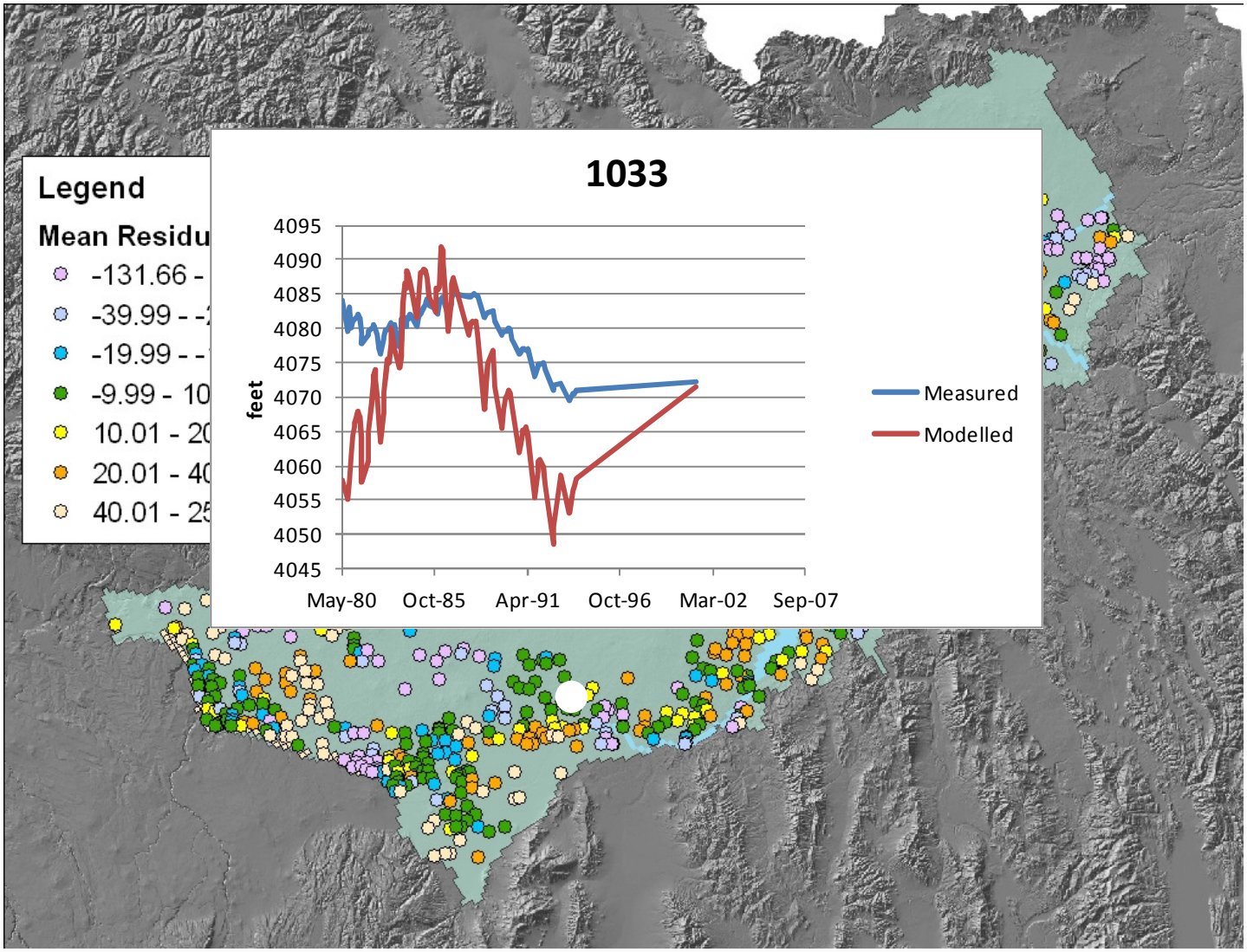

Transient Heads

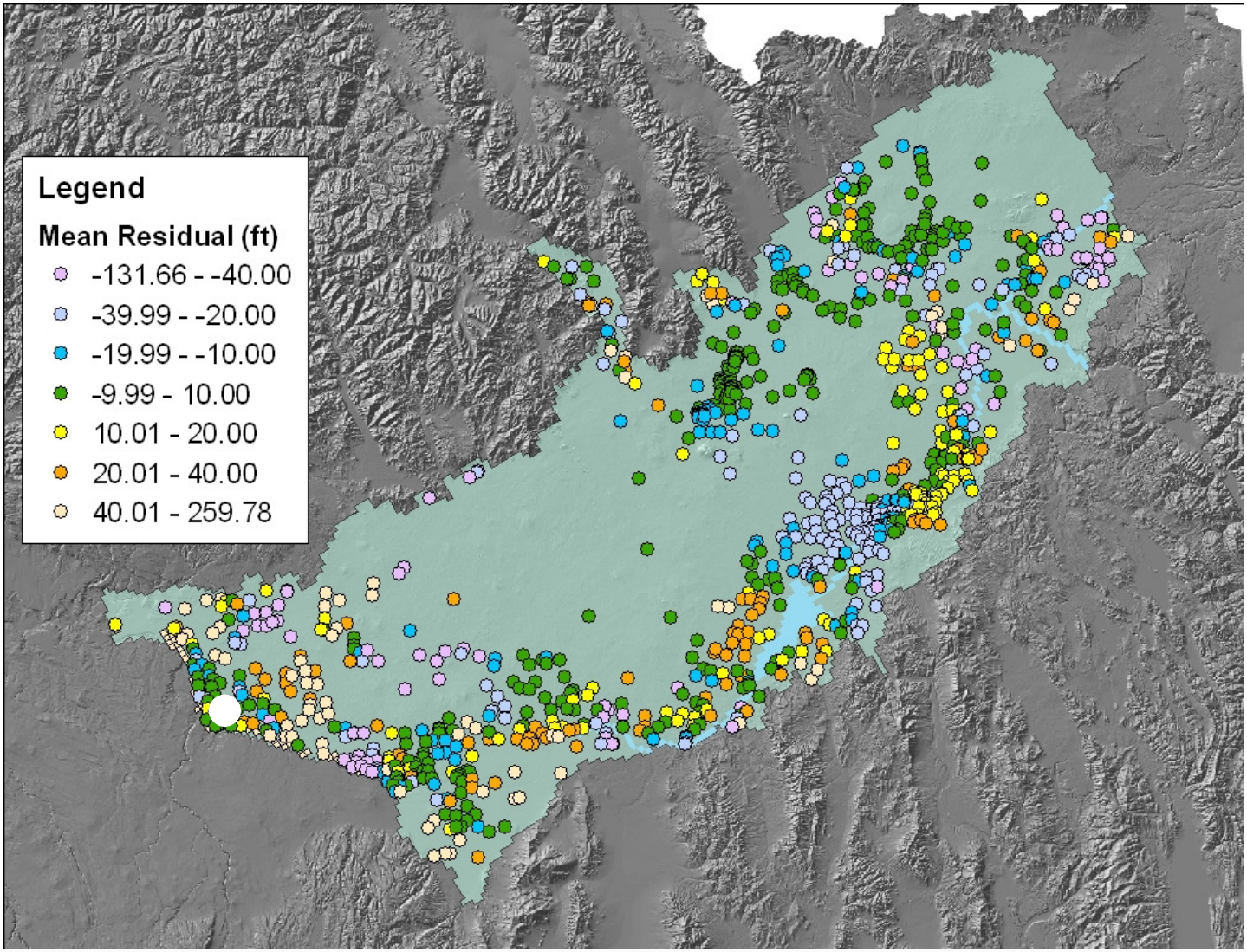

Transient Heads

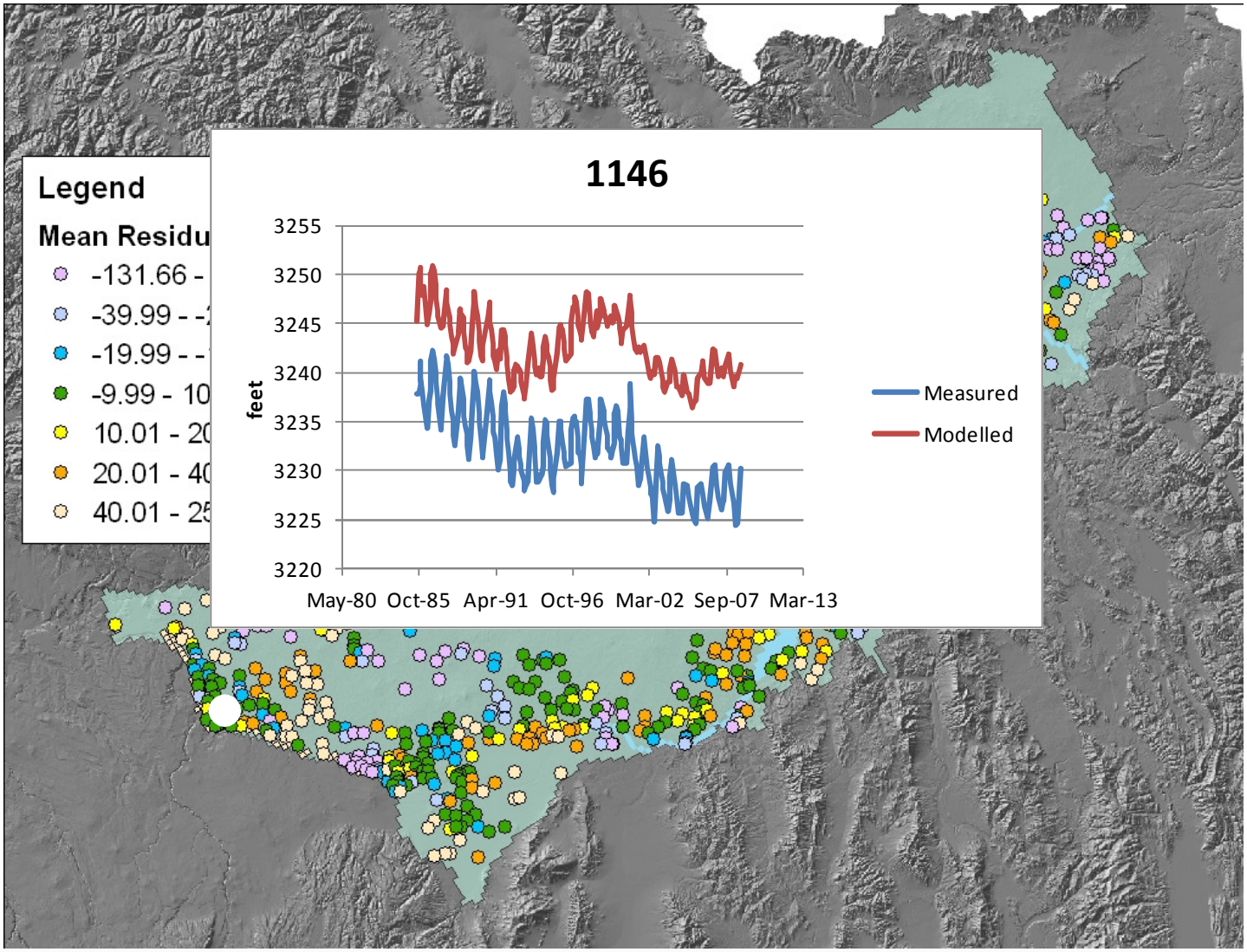

Transient Heads

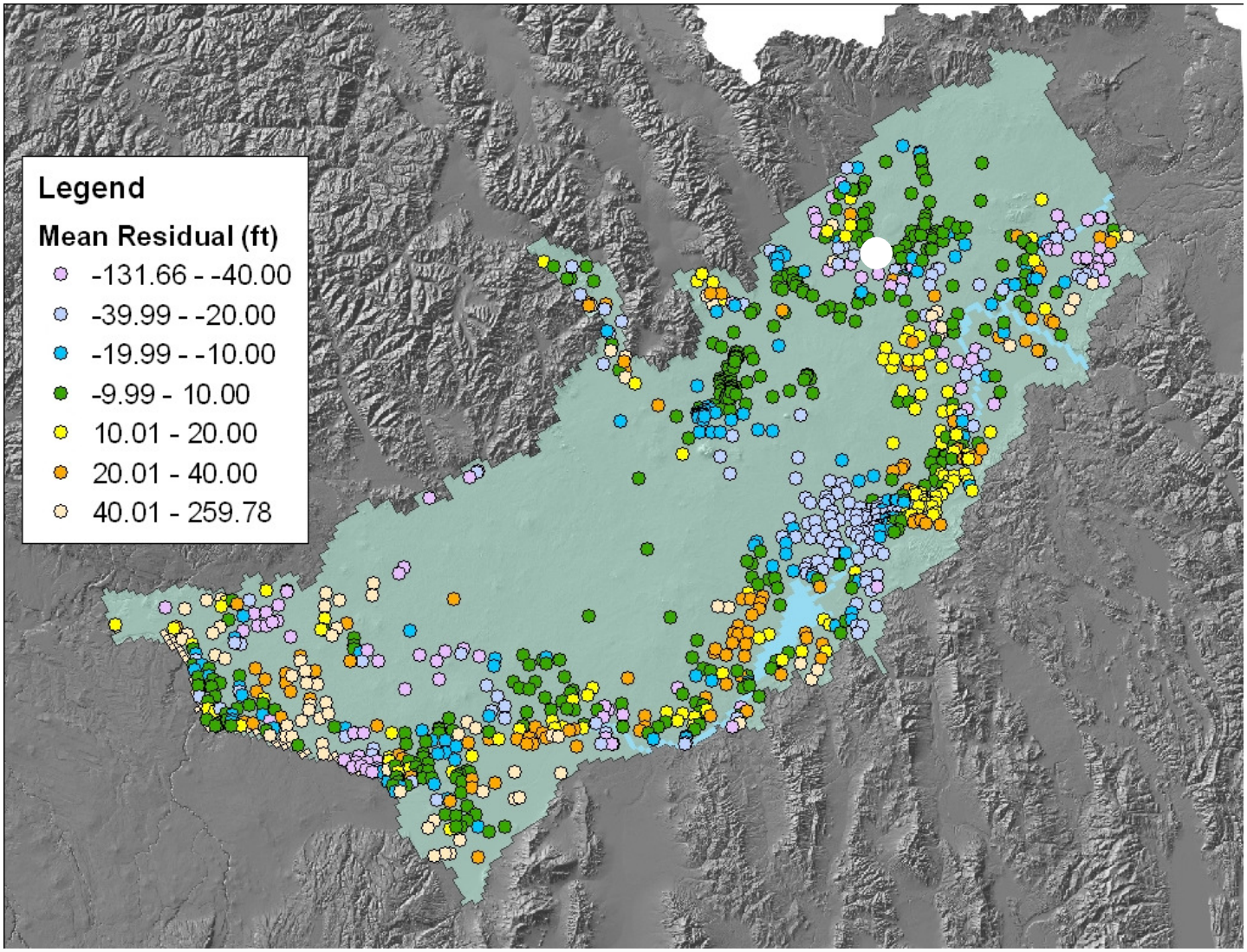

Transient Heads

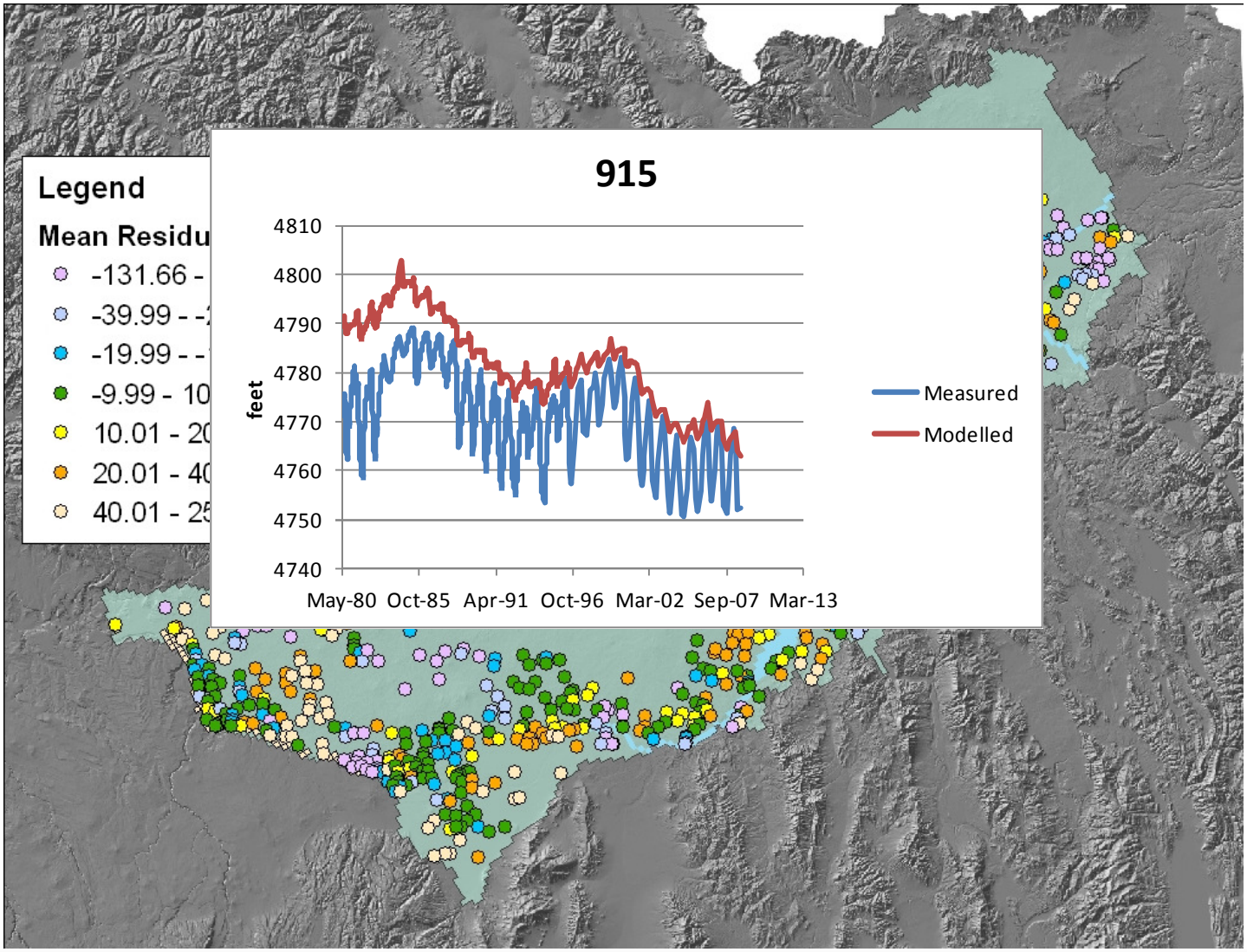

Transient Heads

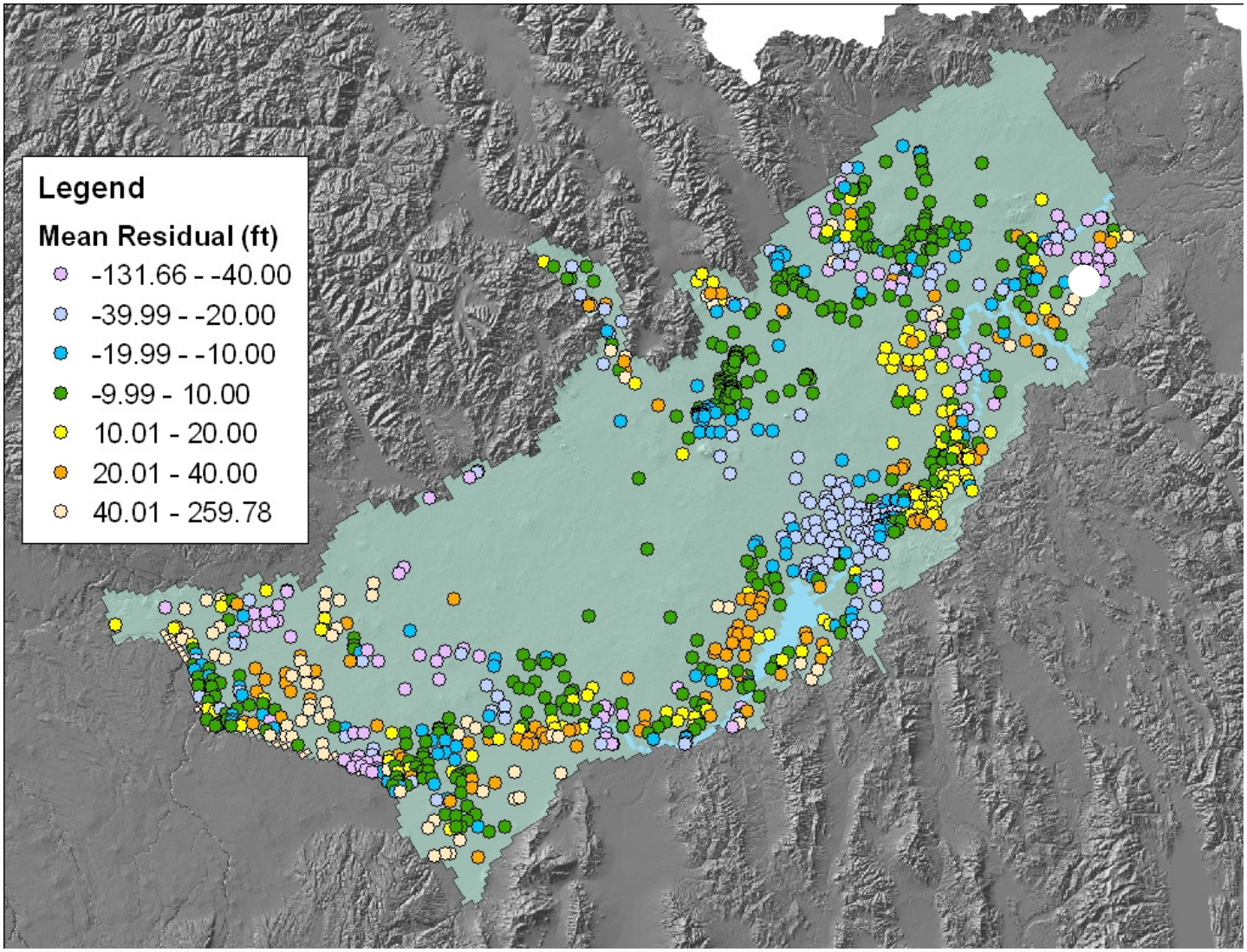

Transient Heads

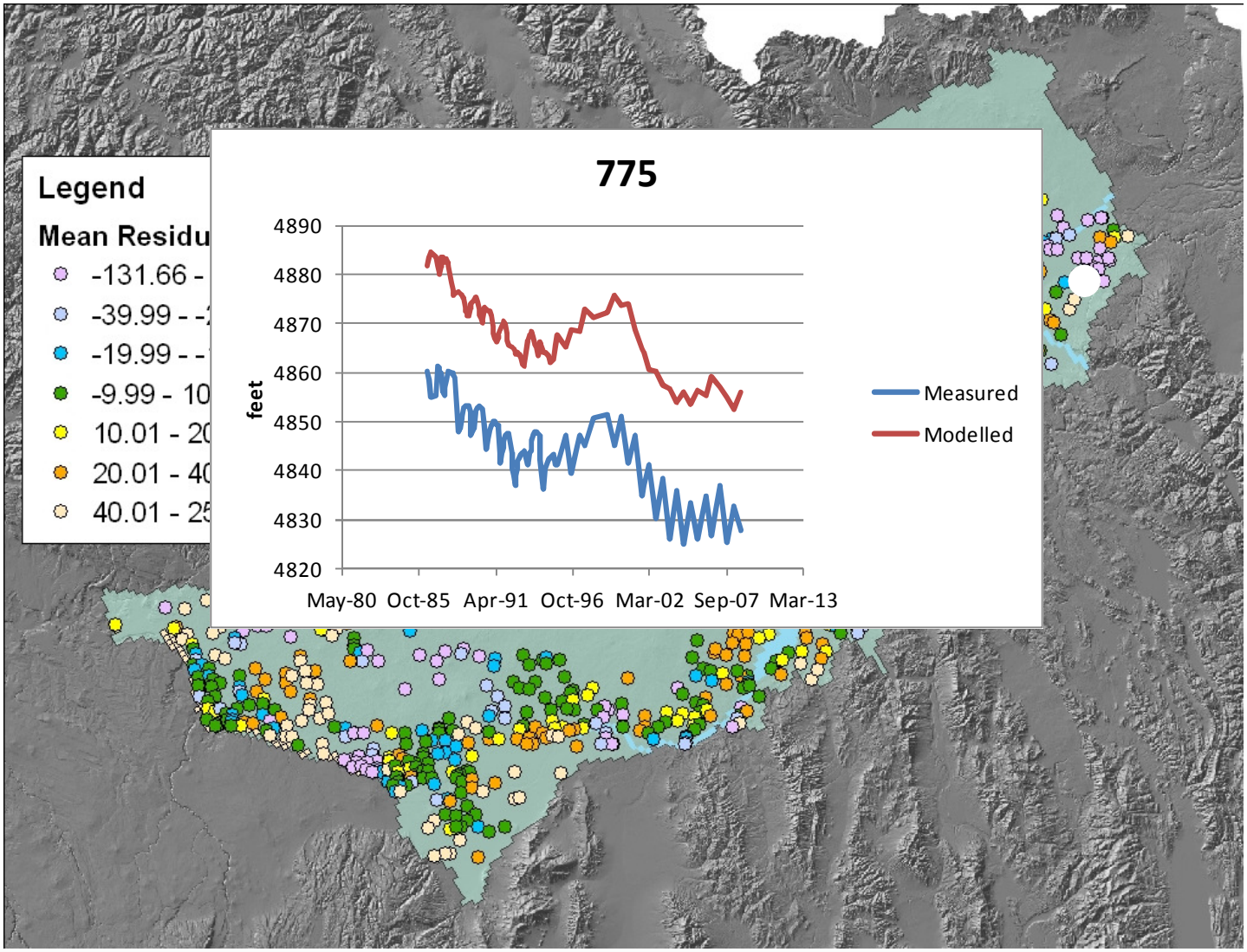

Transient Heads

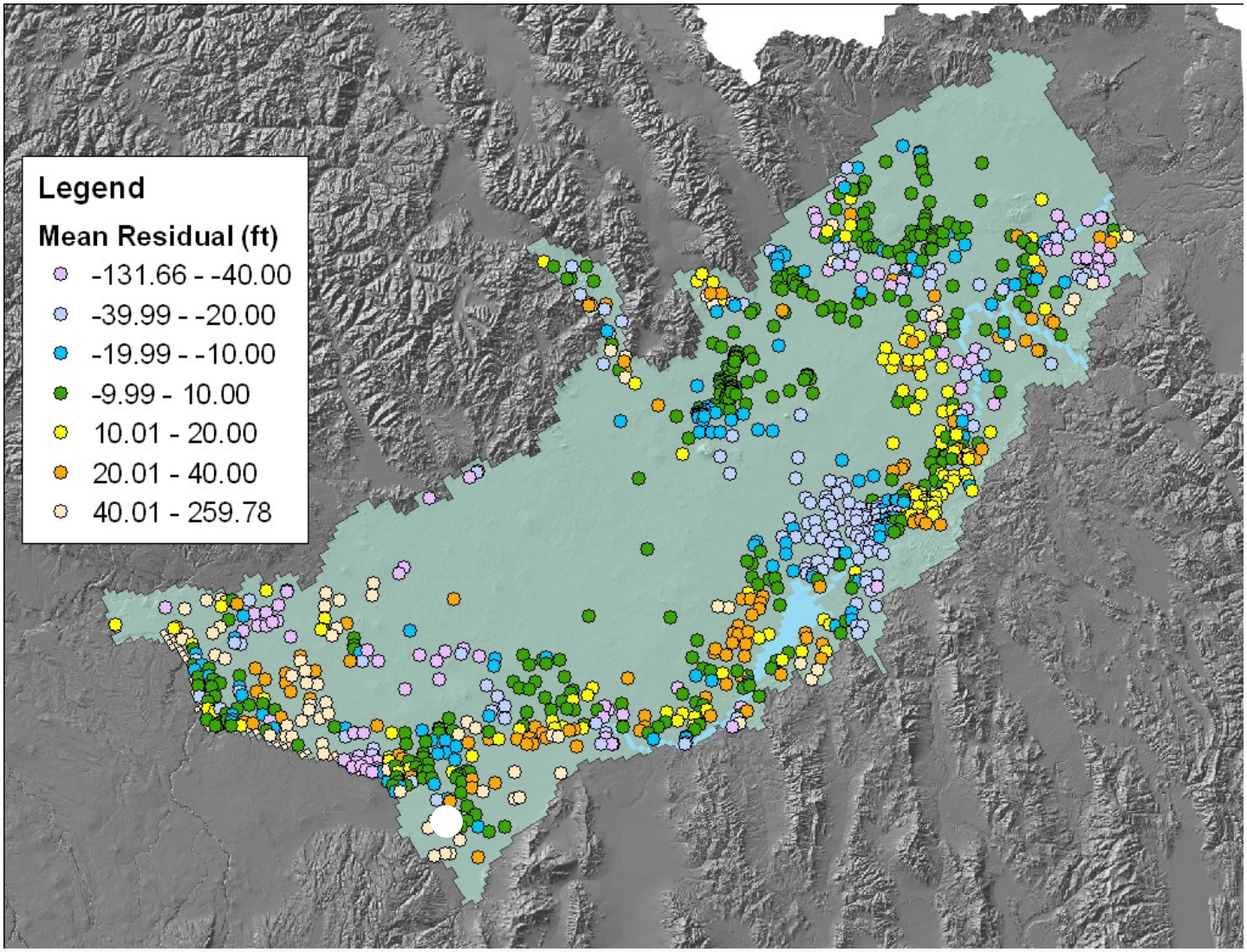

Transient Heads

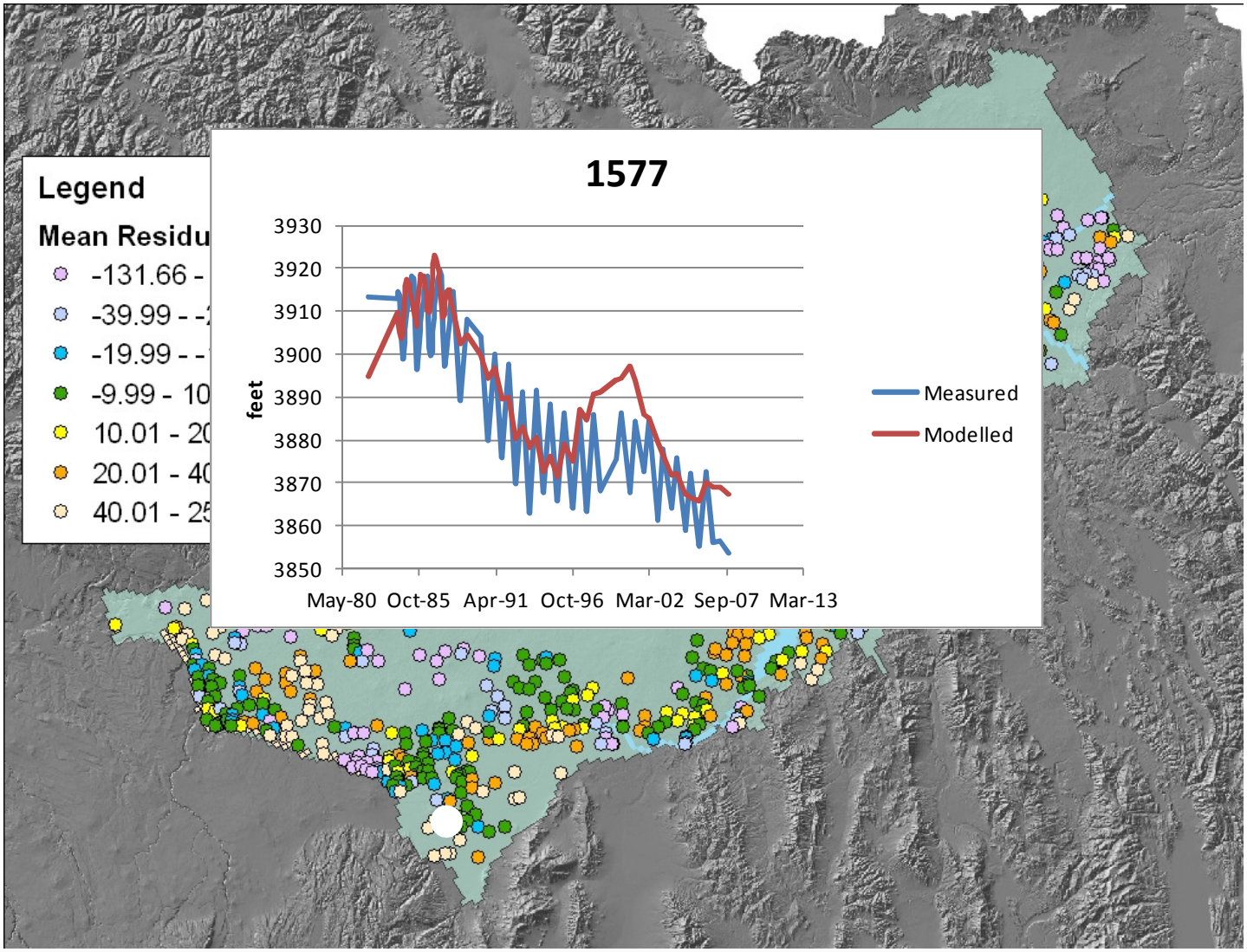

Transient Heads

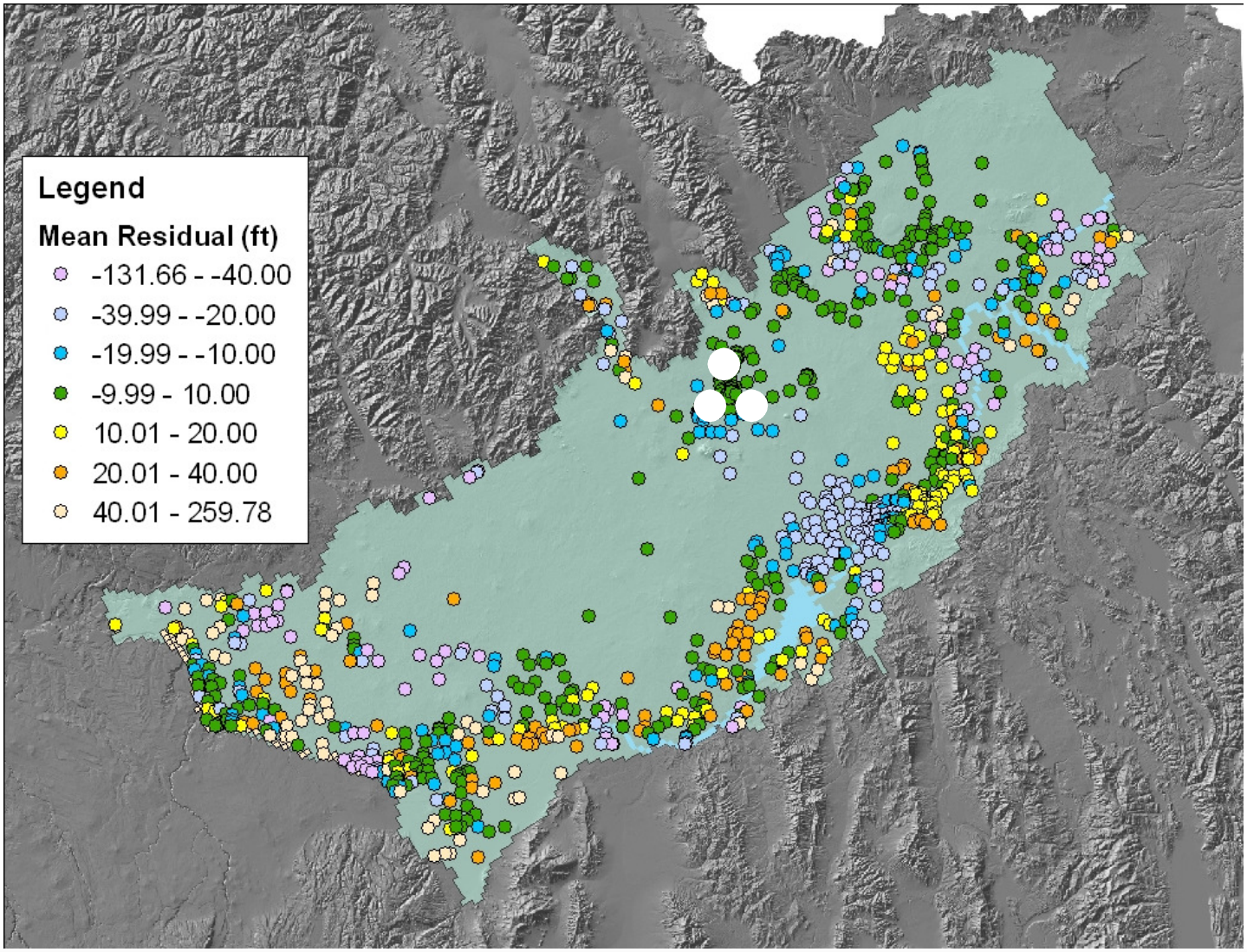

Tra

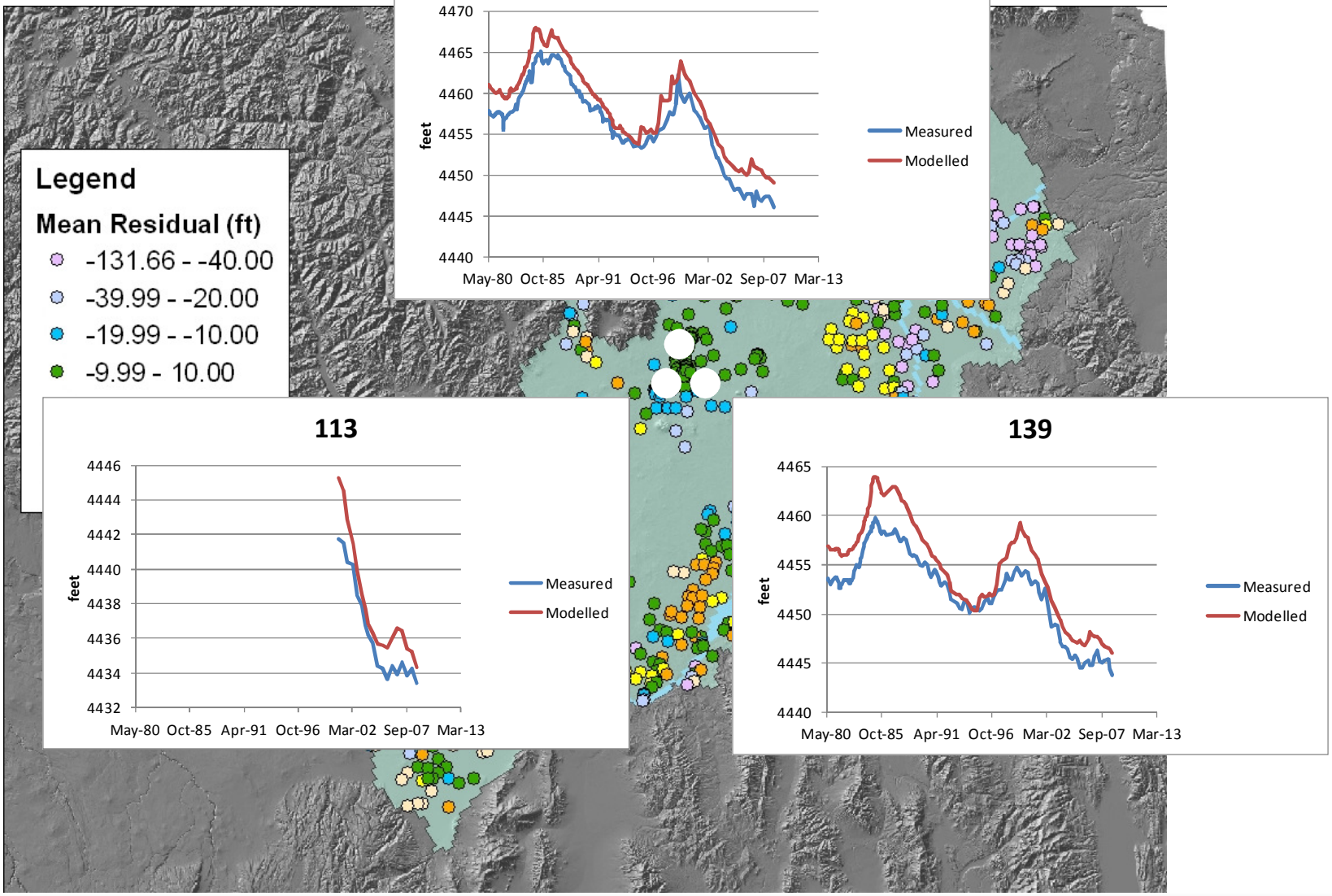
Legend
Mean Residual (ft)
-131.66 - -40.00
-39.99 - -20.00
-19.99 - -10.00
-9.99 - 10.00
293
4470
4465
4460
4455
4450
4445
4440
feet
May-80 Oct-85 Apr-91 Oct-96 Mar-02 Sep-07 Mar-13
Measured
Modelled
113
4446
4444
4442
4440
4438
4436
4434
4432
feet
May-80 Oct-85 Apr-91 Oct-96 Mar-02 Sep-07 Mar-13
Measured
Modelled
139
4465
4460
4455
4450
4445
4440
feet
May-80 Oct-85 Apr-91 Oct-96 Mar-02 Sep-07 Mar-13
Measured
Modelled

Transient Heads

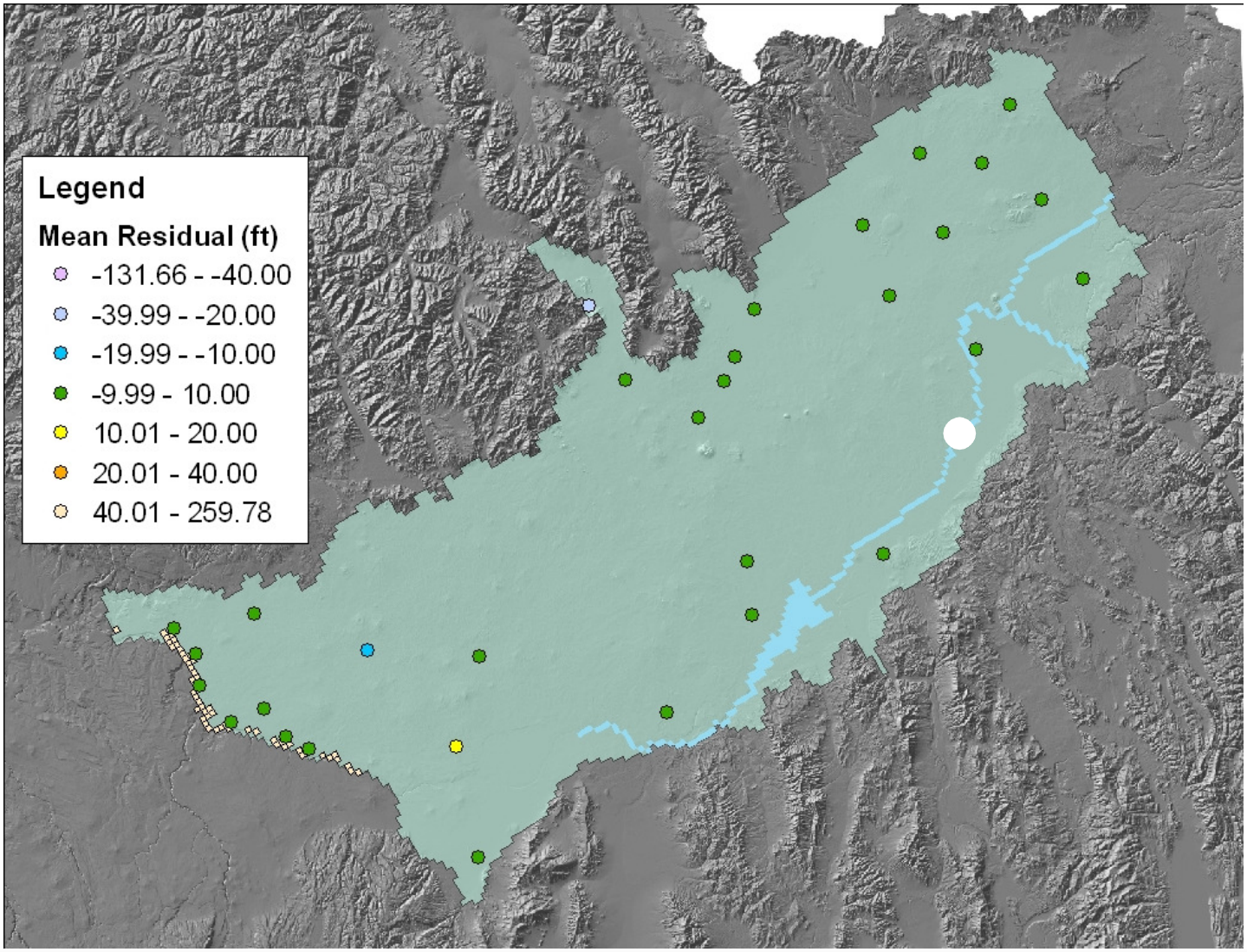

Transient Heads

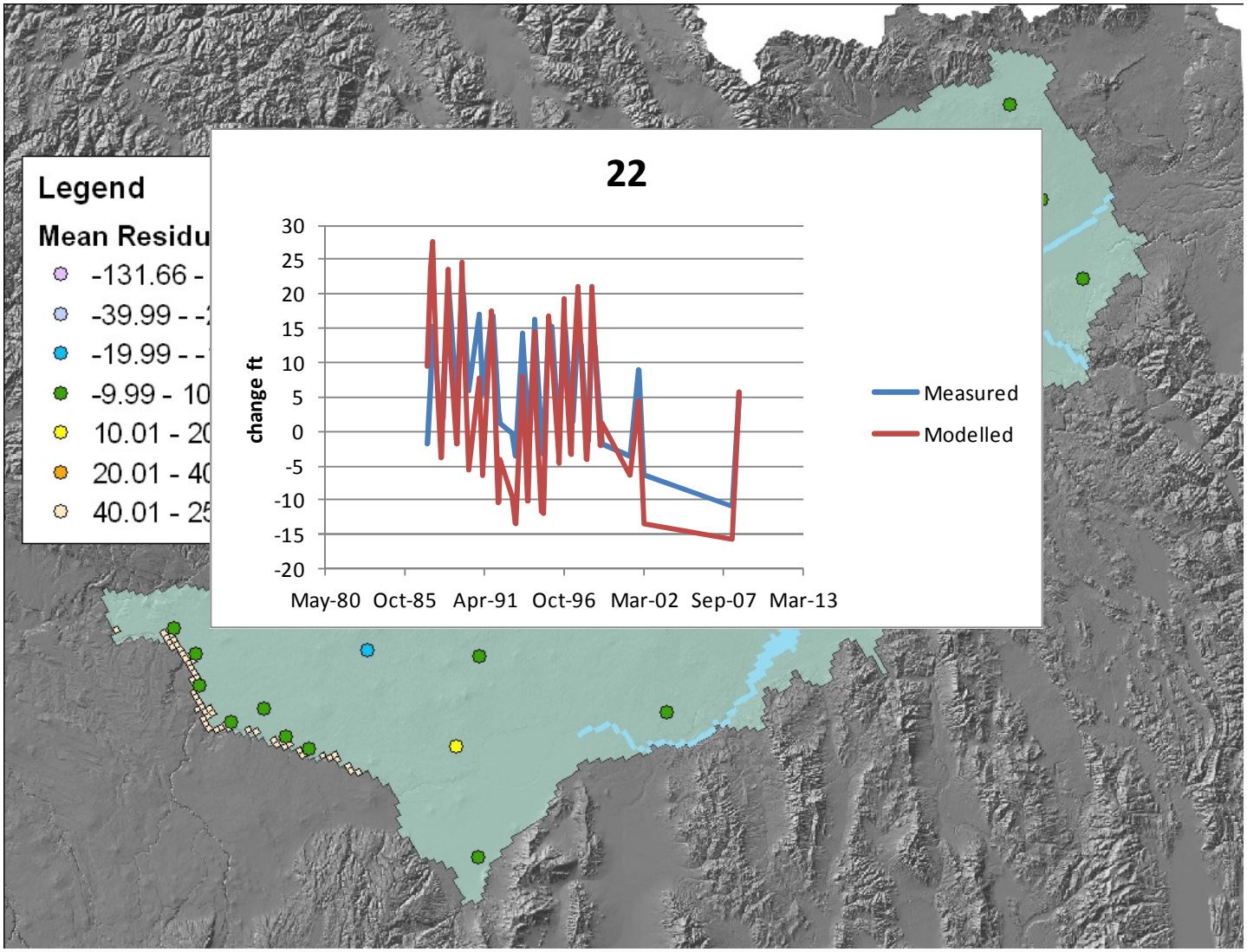

Transient Heads

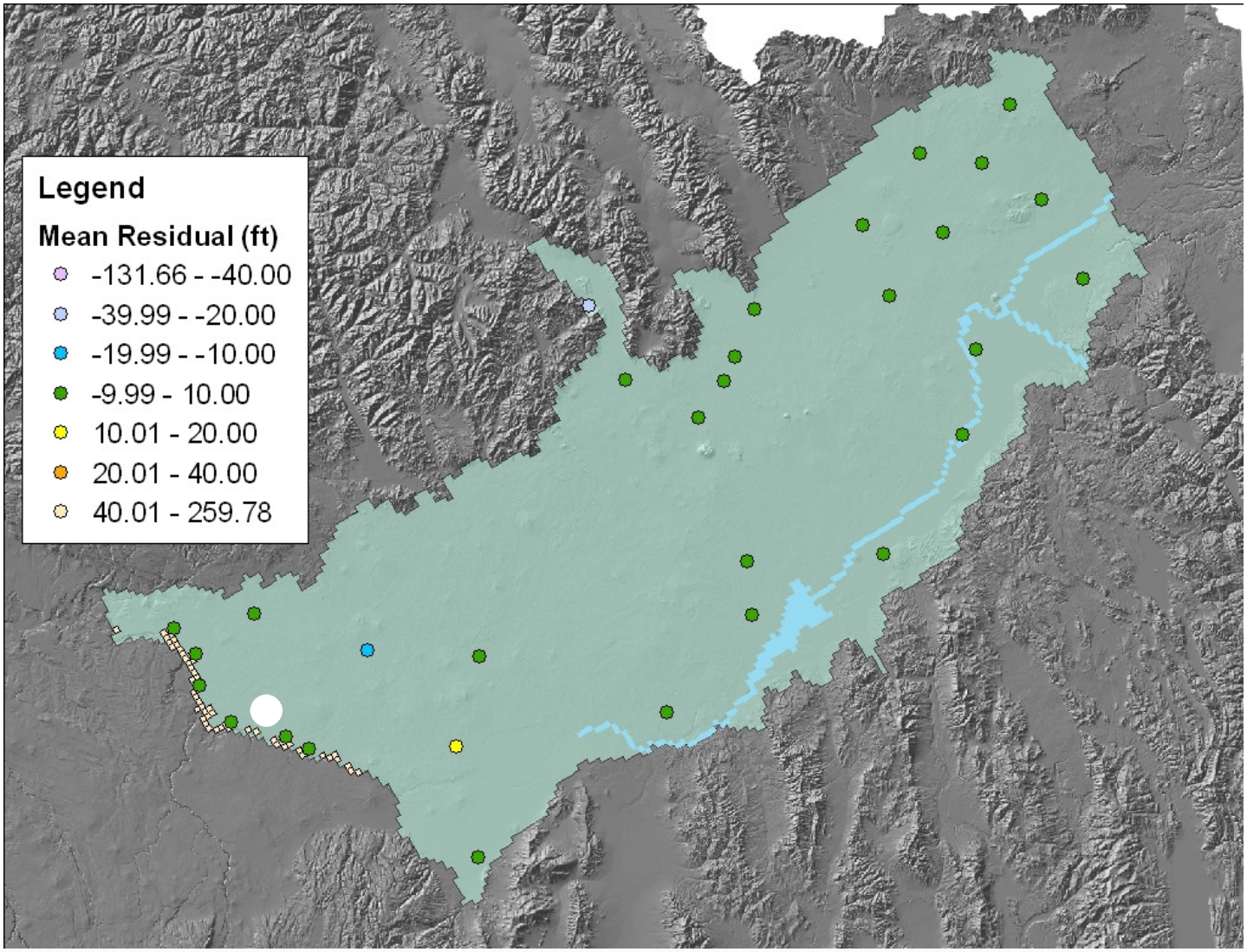

Transient Heads

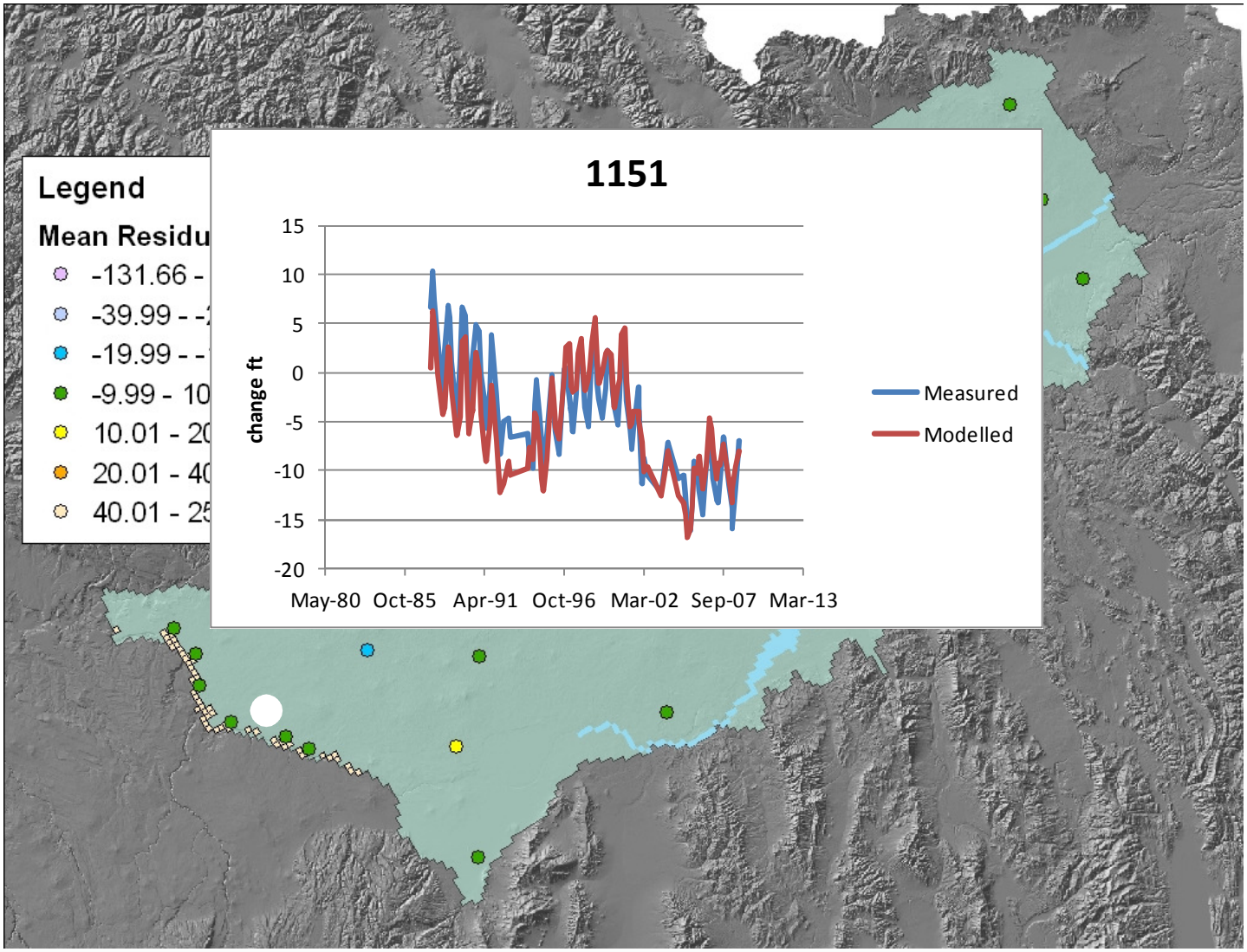

Transient Heads

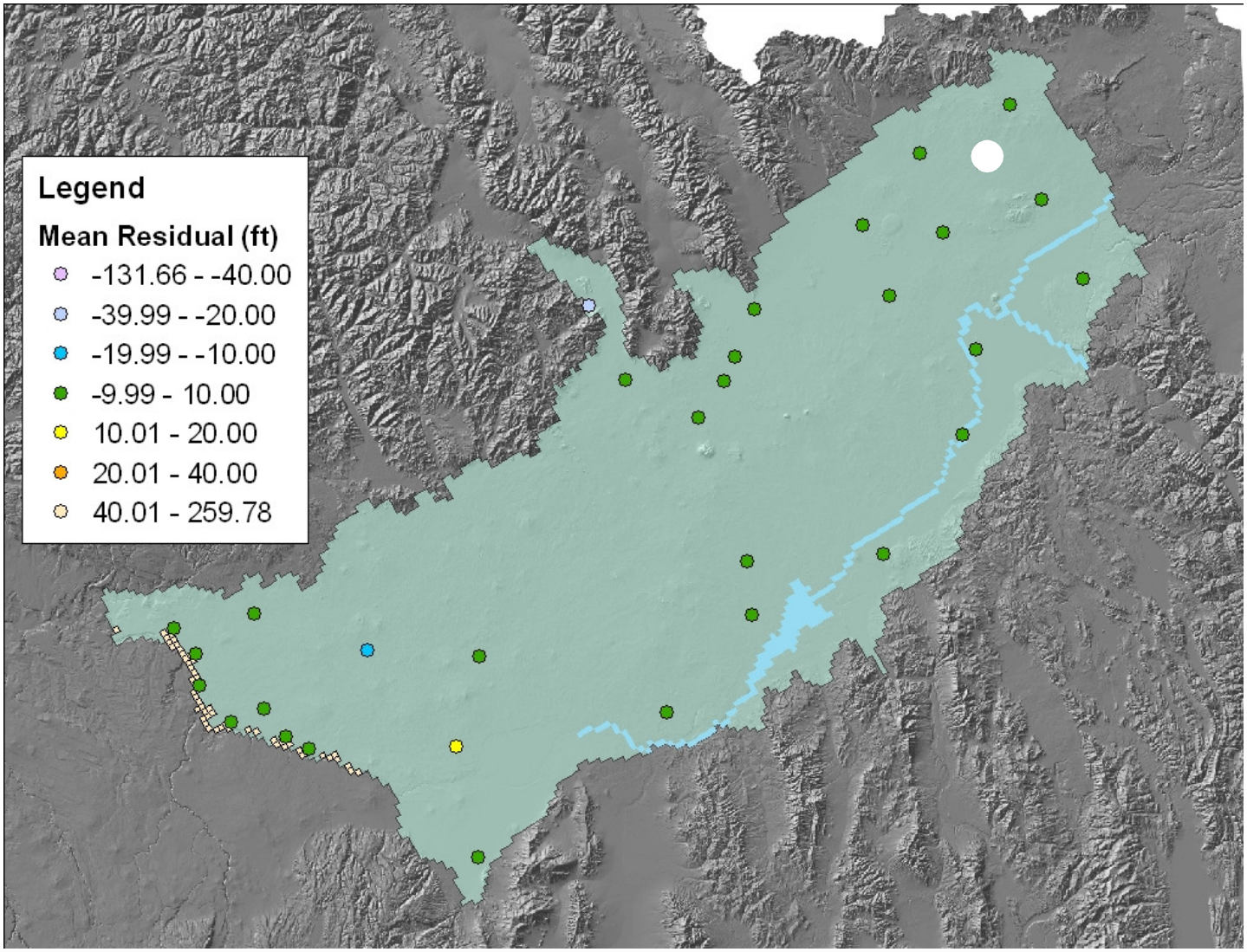

Transient Heads

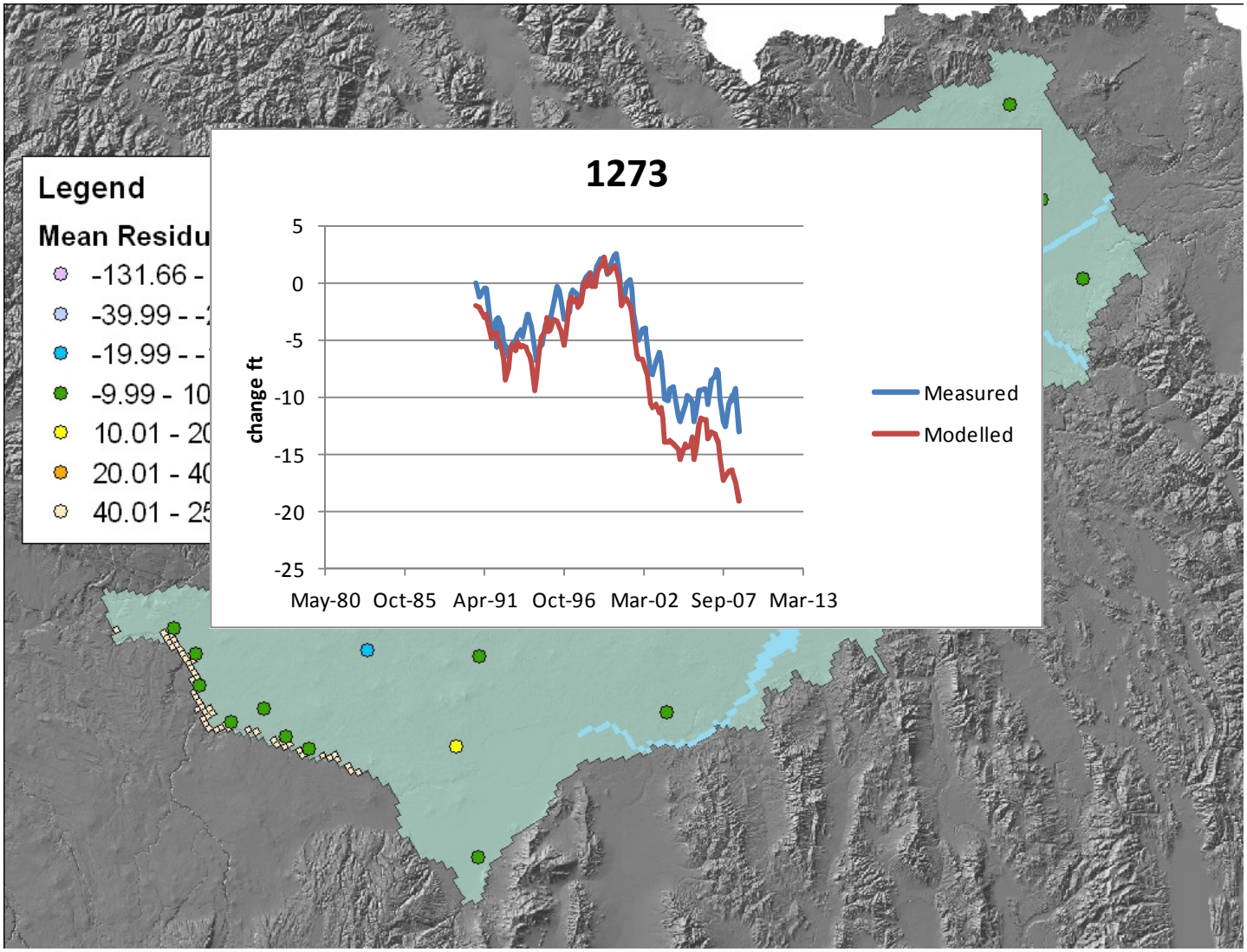

Transient Heads

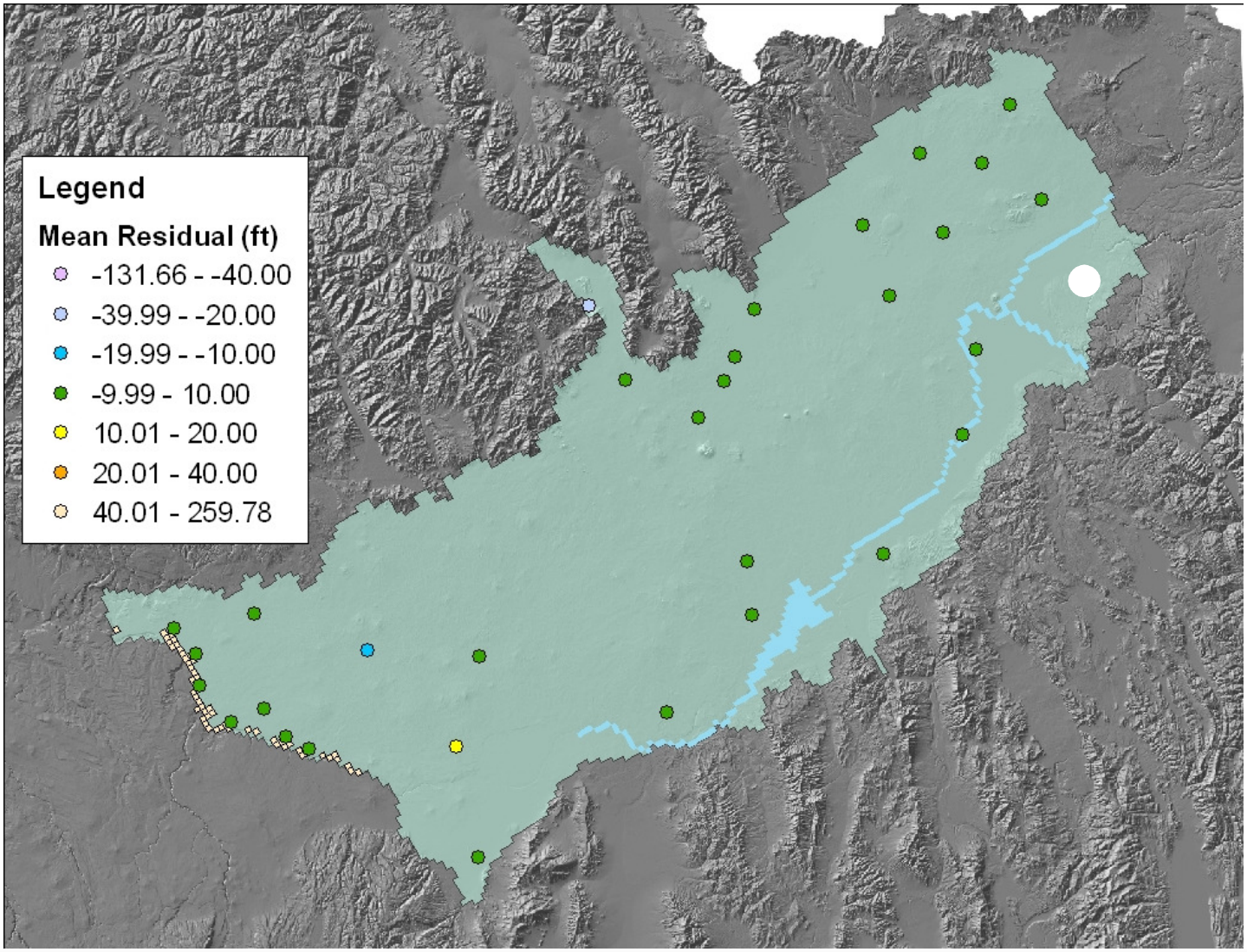

Transient Heads

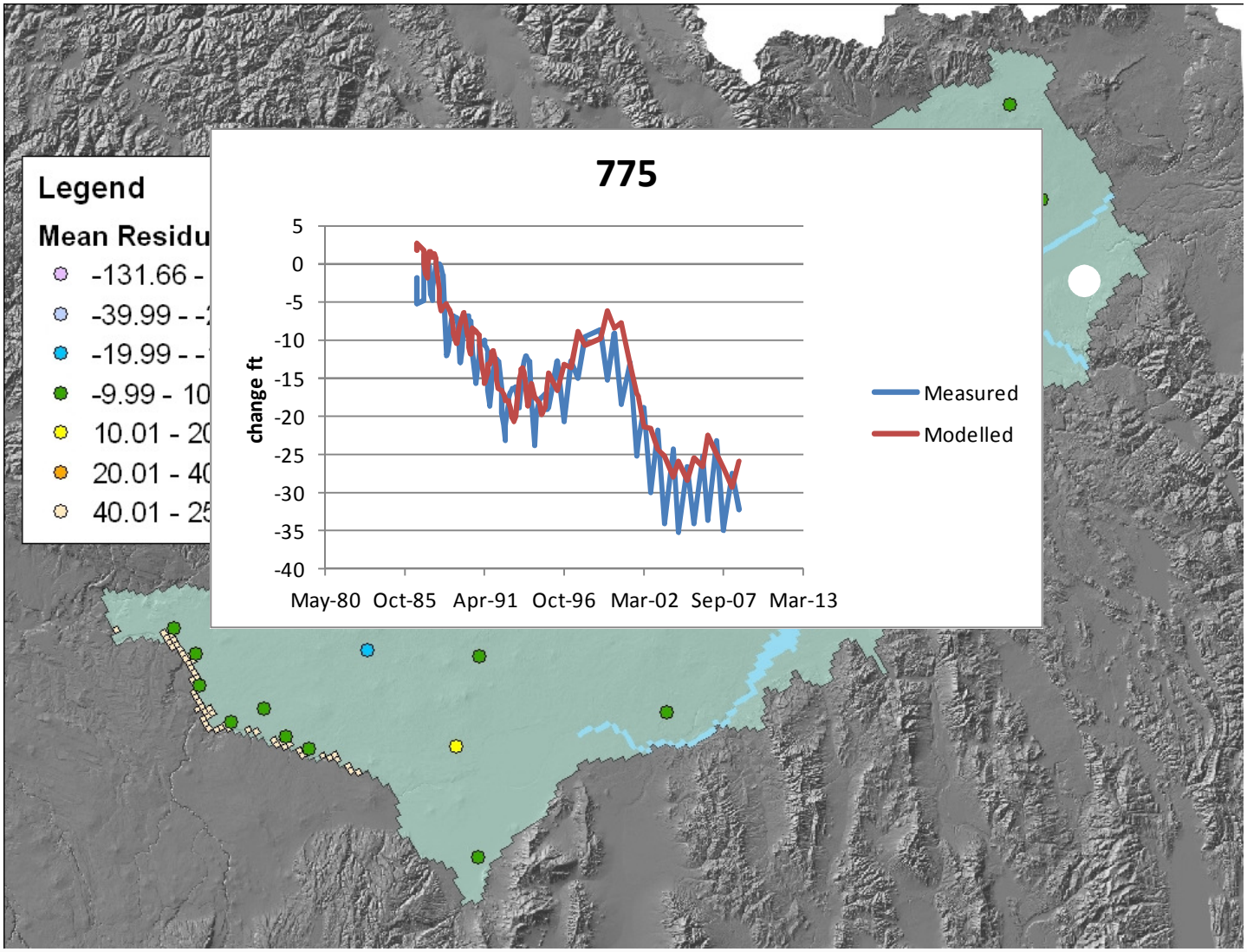

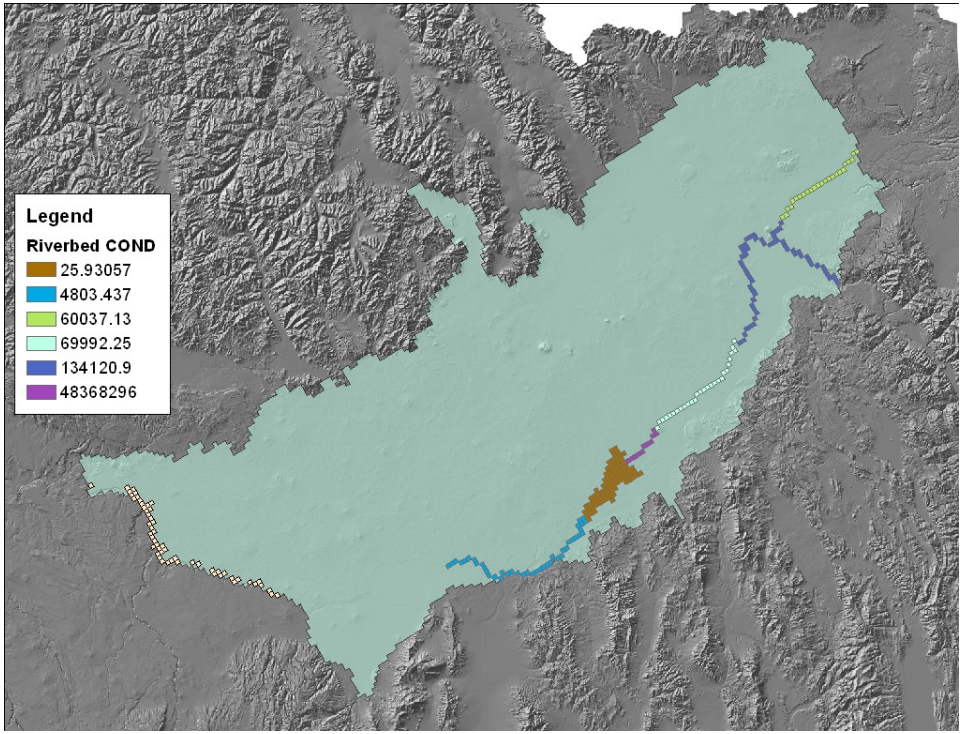

- Snake River reaches

Ashton - Rexburg

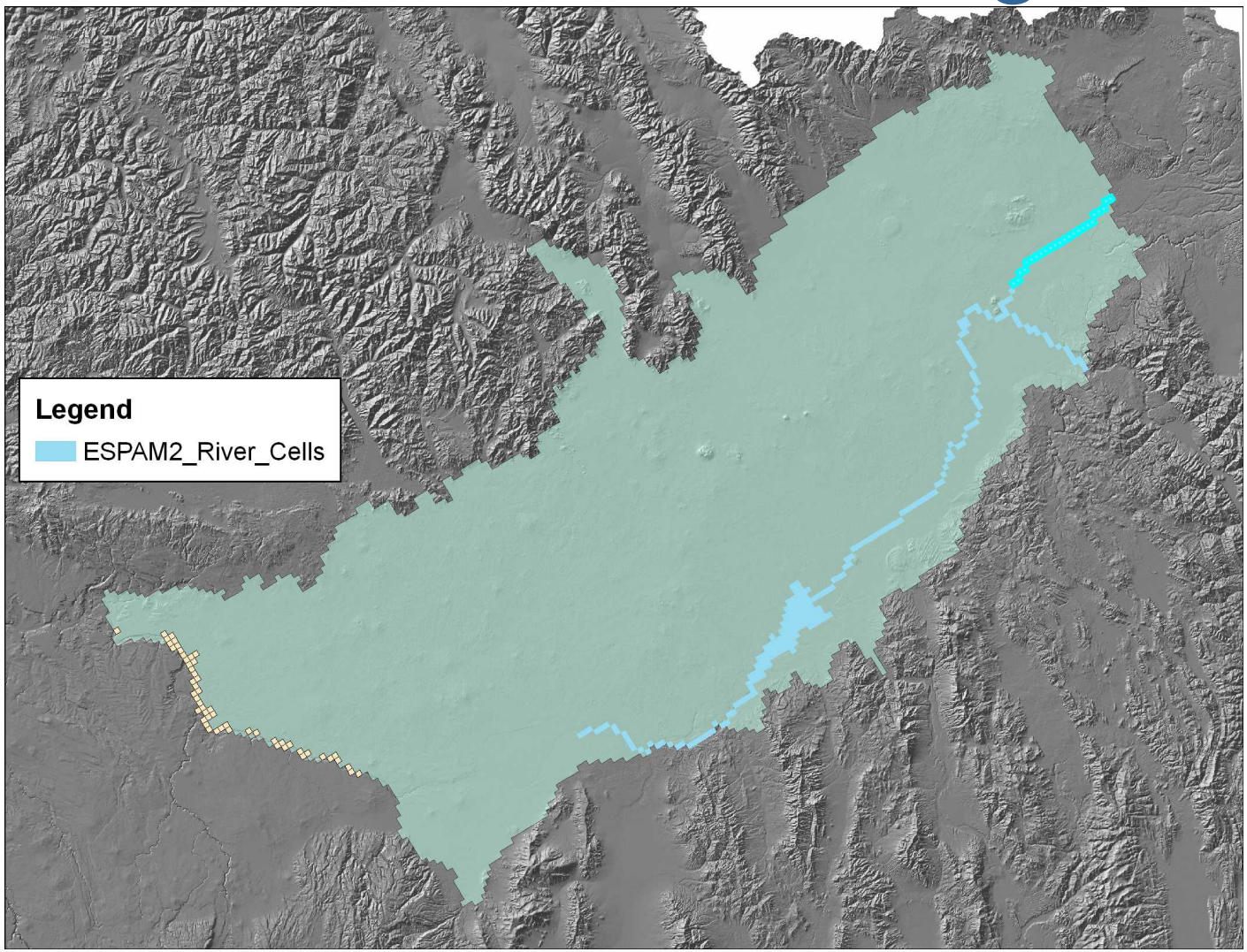

Ashton - Rexburg

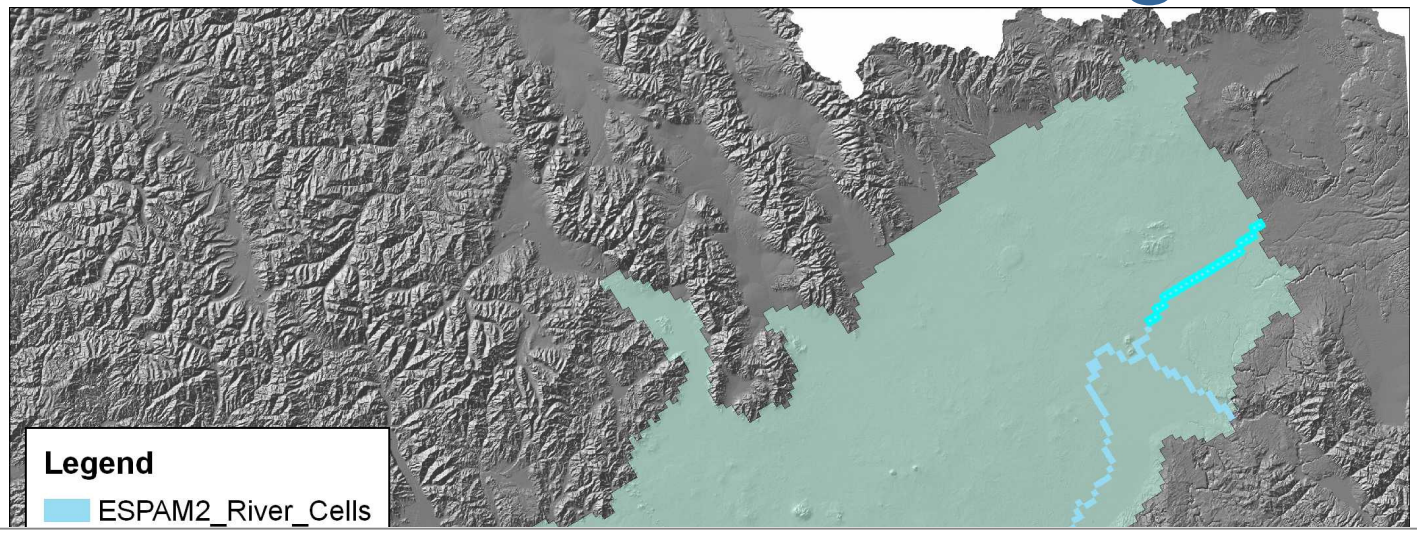

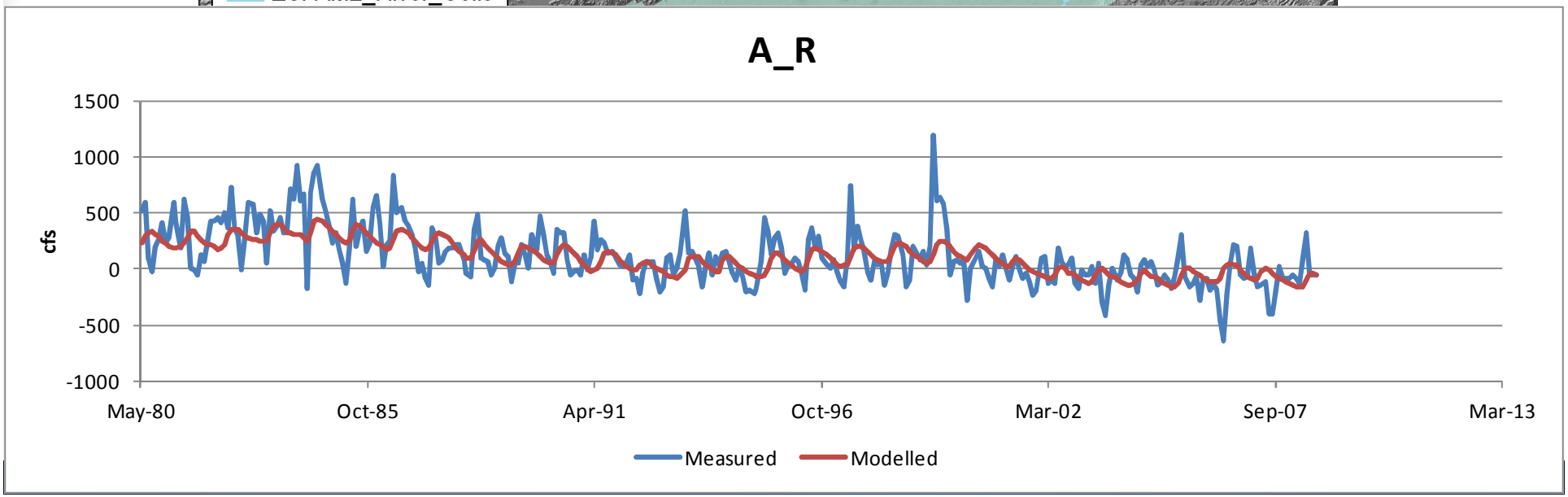

Heise - Shelley

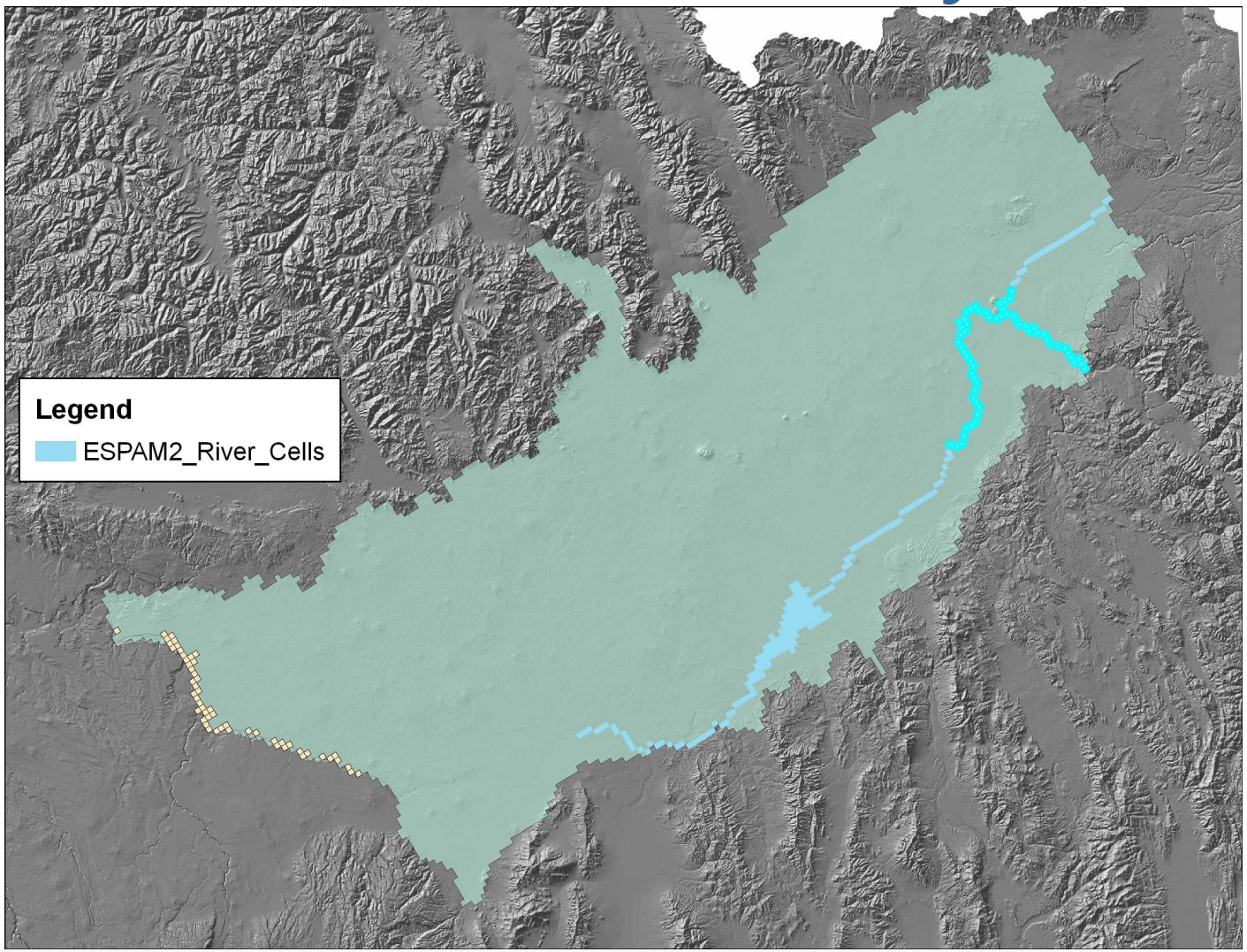

Heise - Shelley

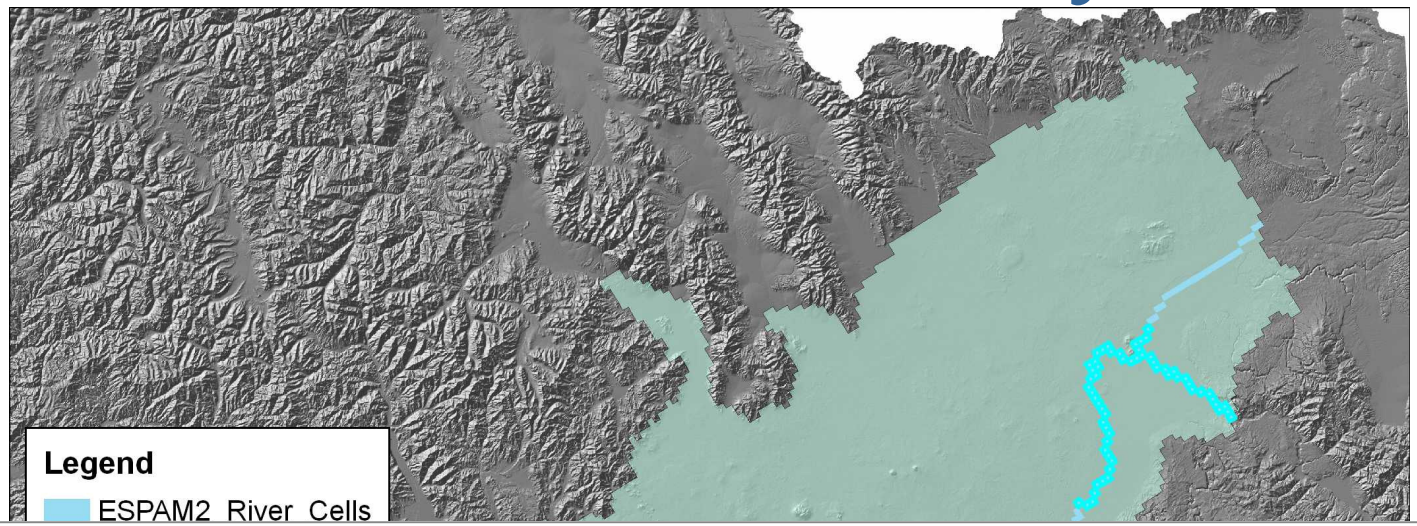

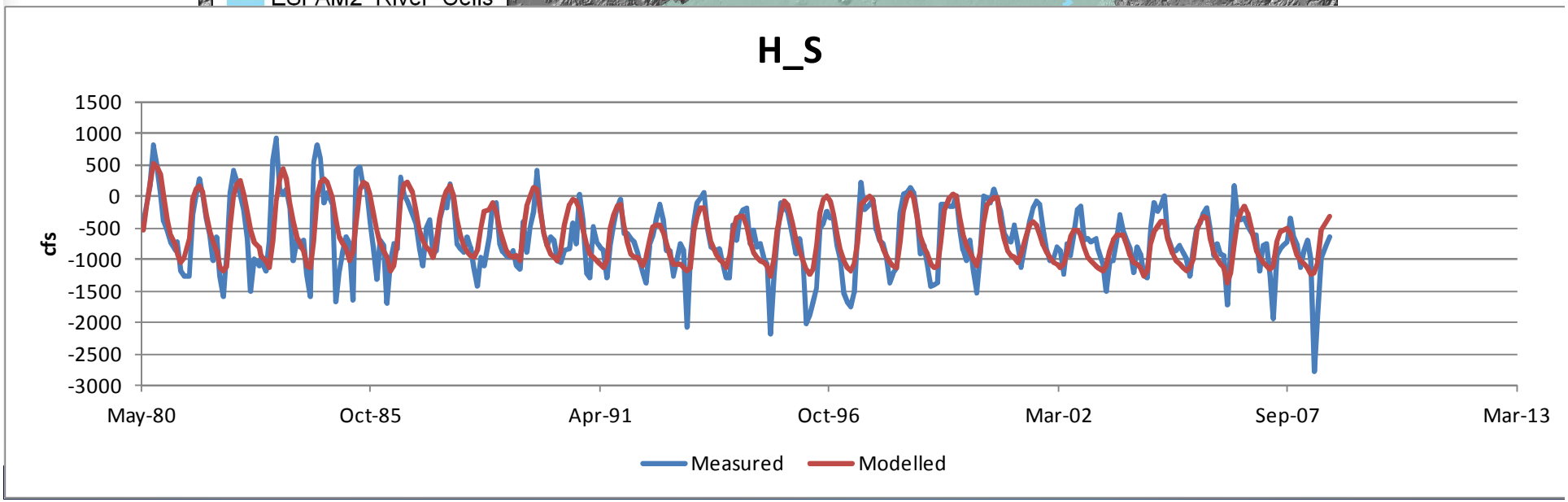

Shelley – nr Blackfoot

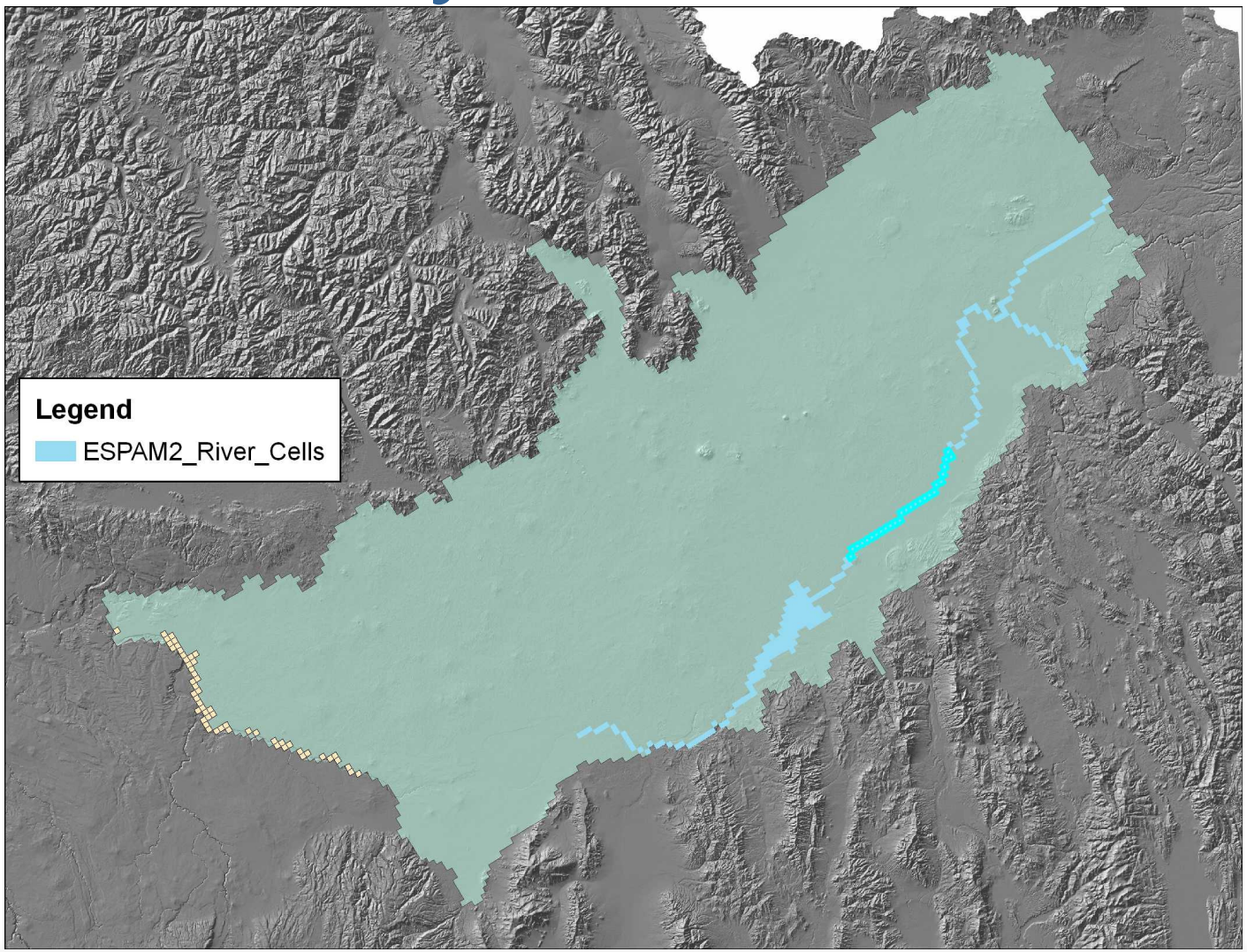

Shelley – nr Blackfoot

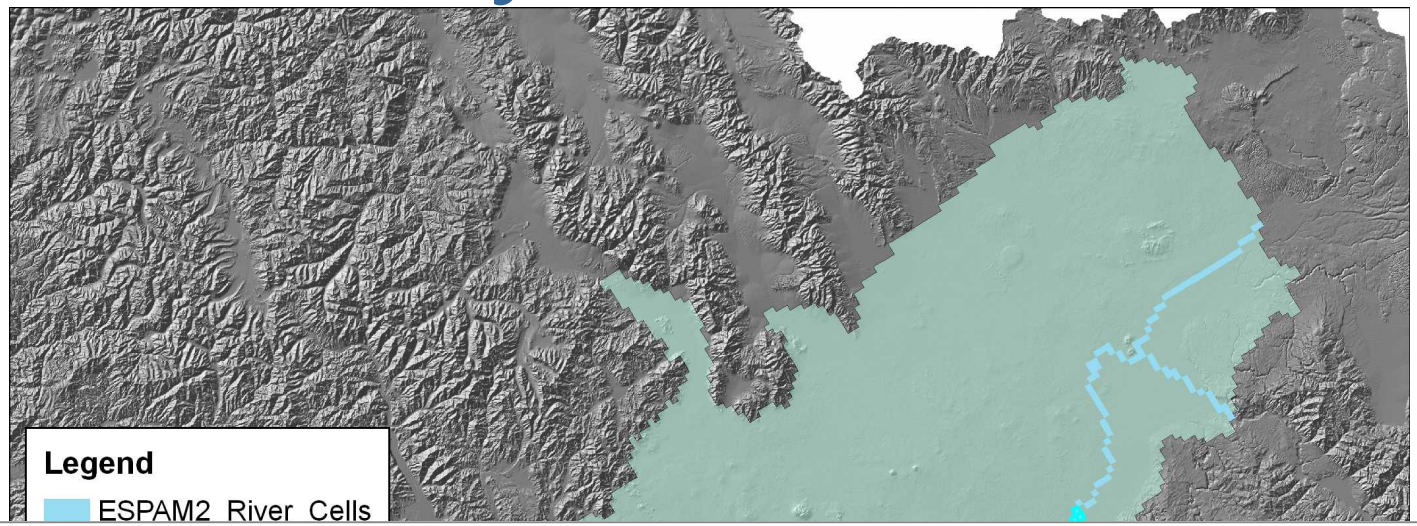

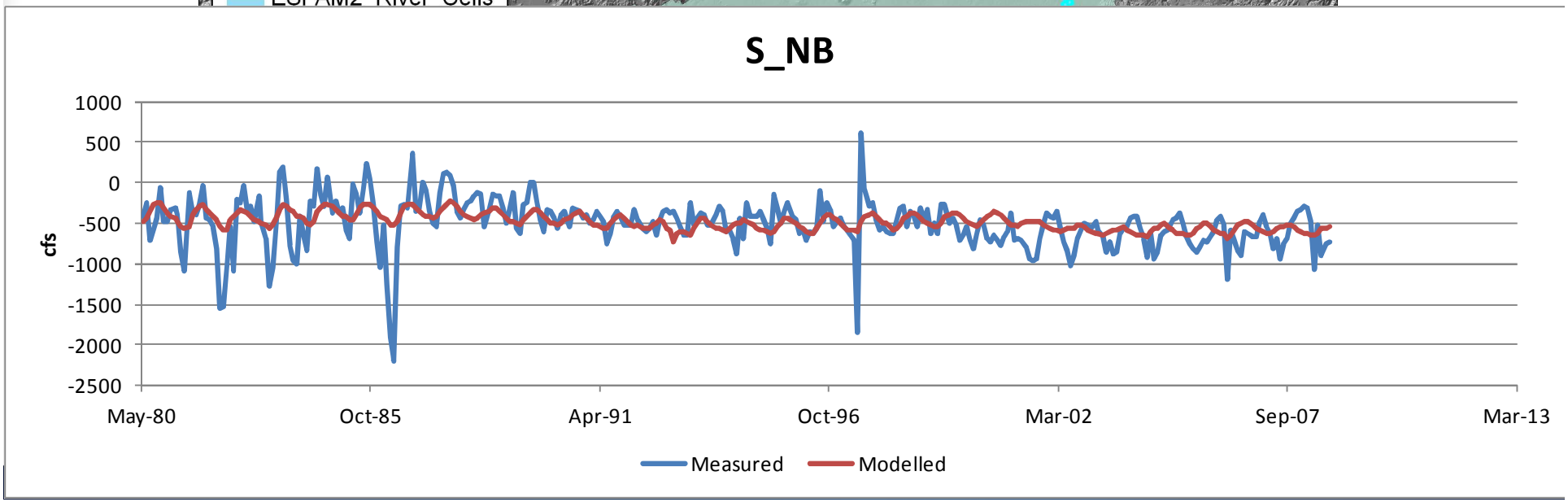

Nr Blackfoot - Neeley

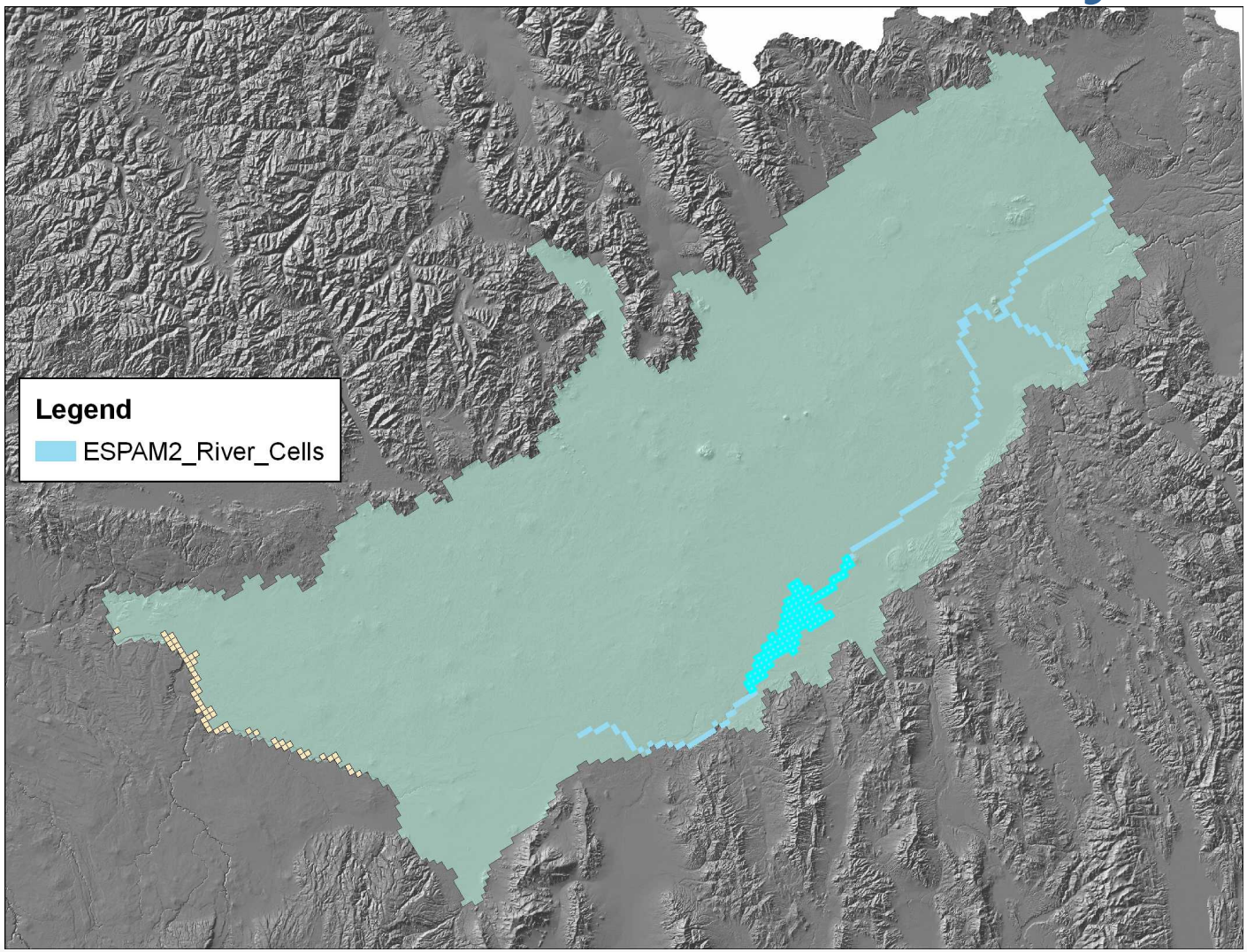

IDAHO Department of Water Resources

Nr Blackfoot - Neeley

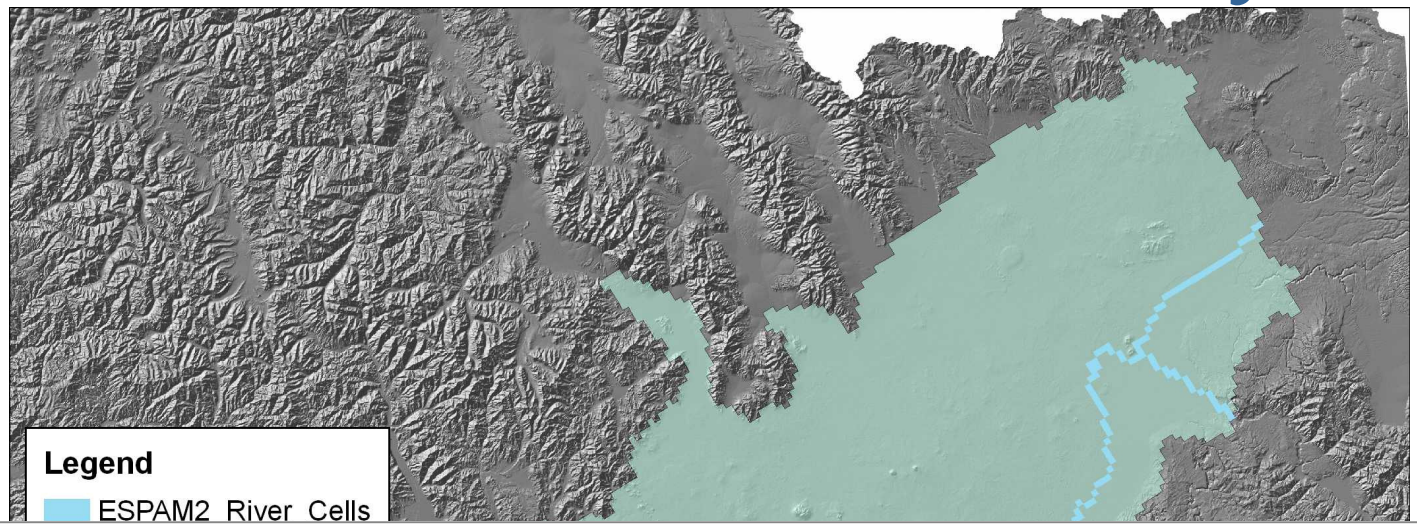

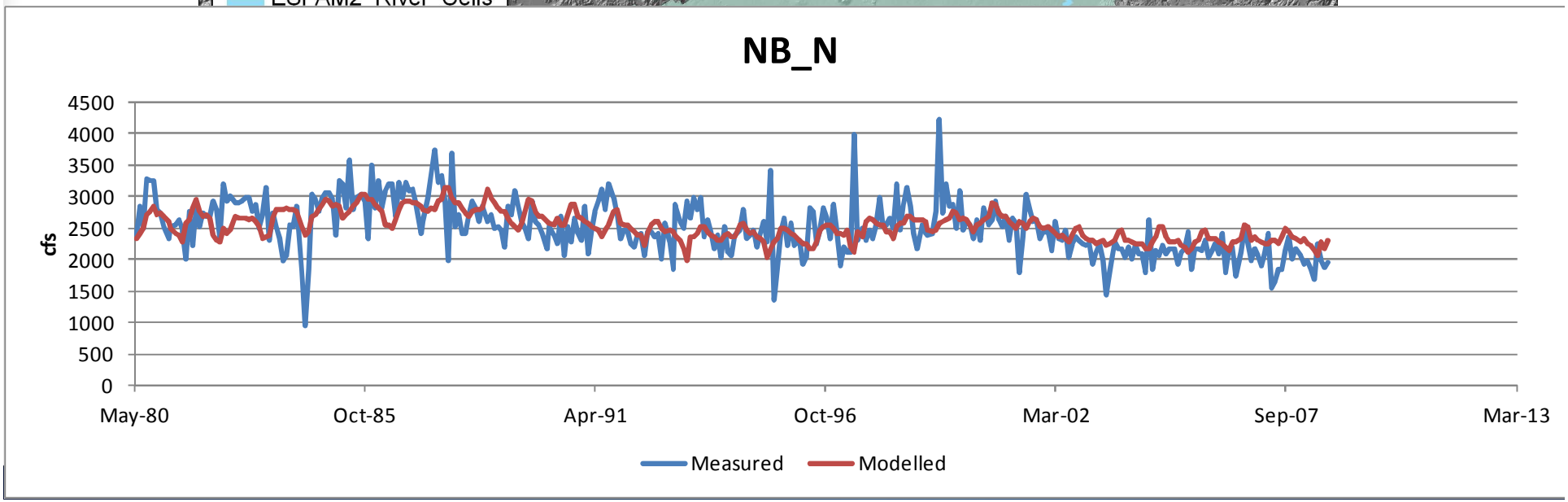

Neeley - Minidoka

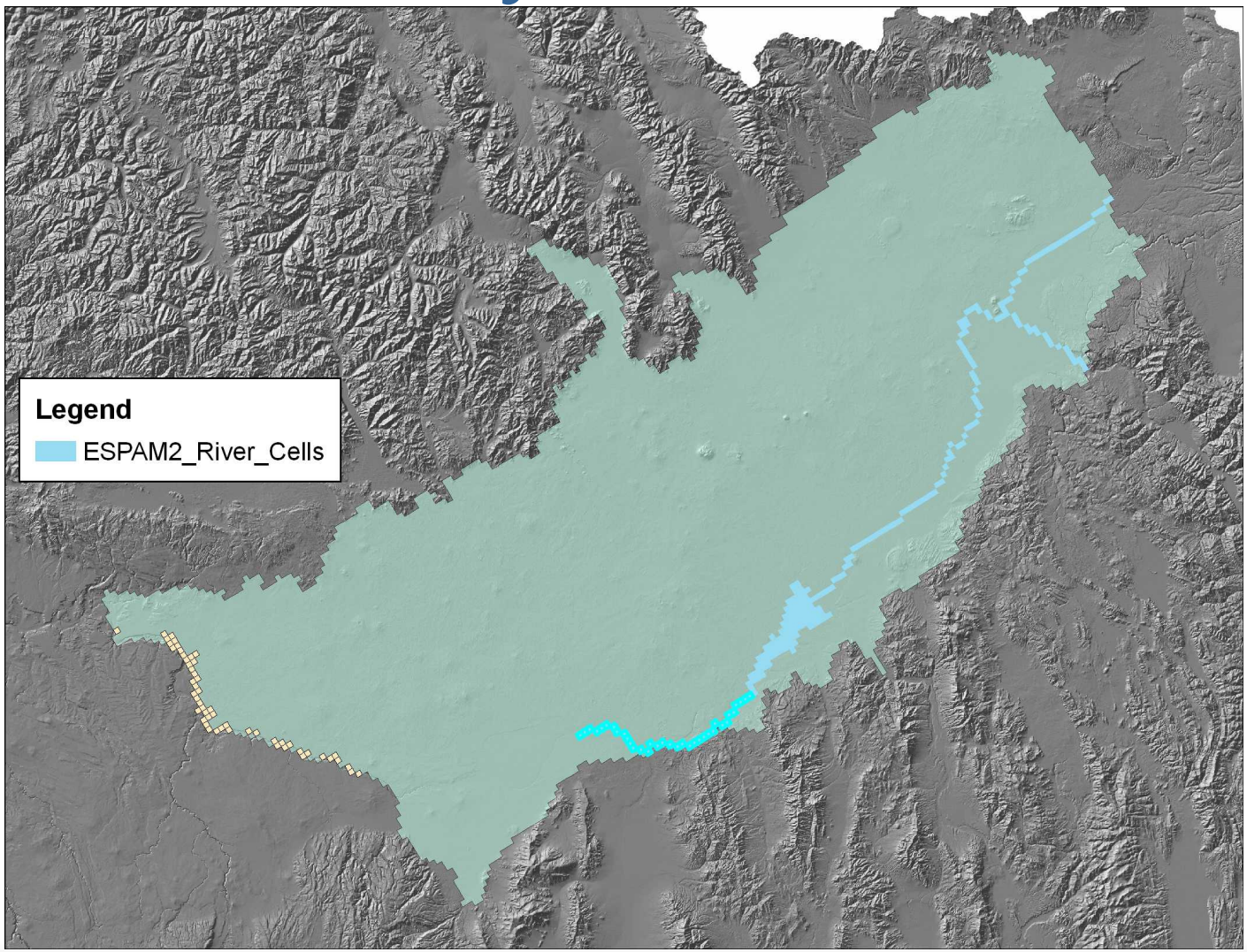

Neeley - Minidoka

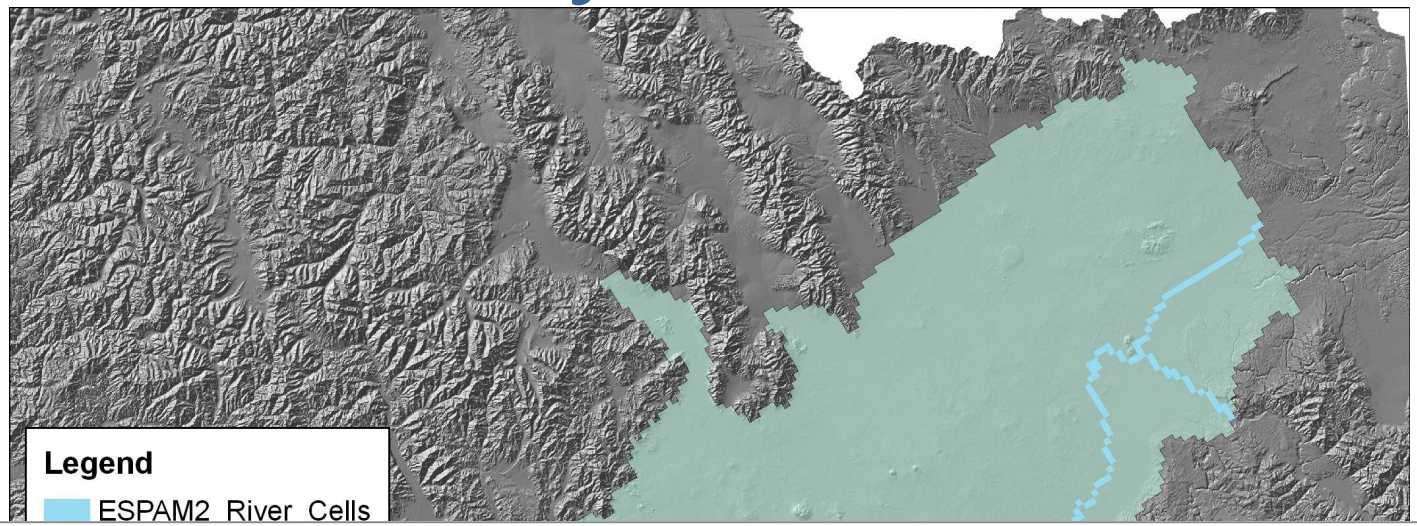

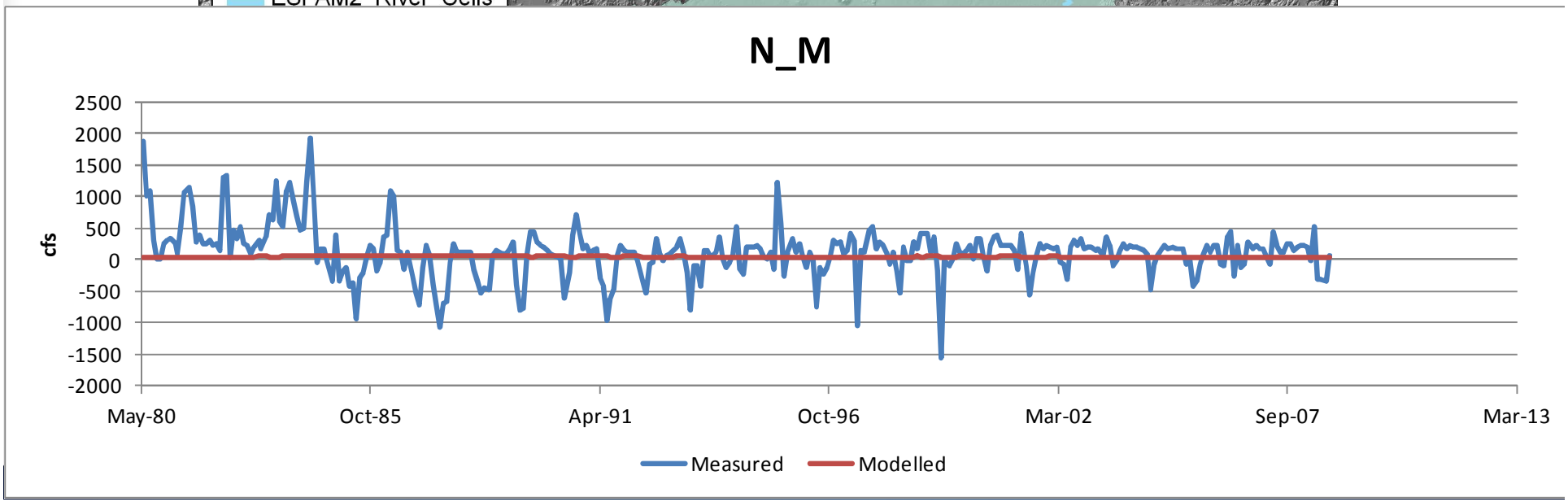

Kimberly – King Hill

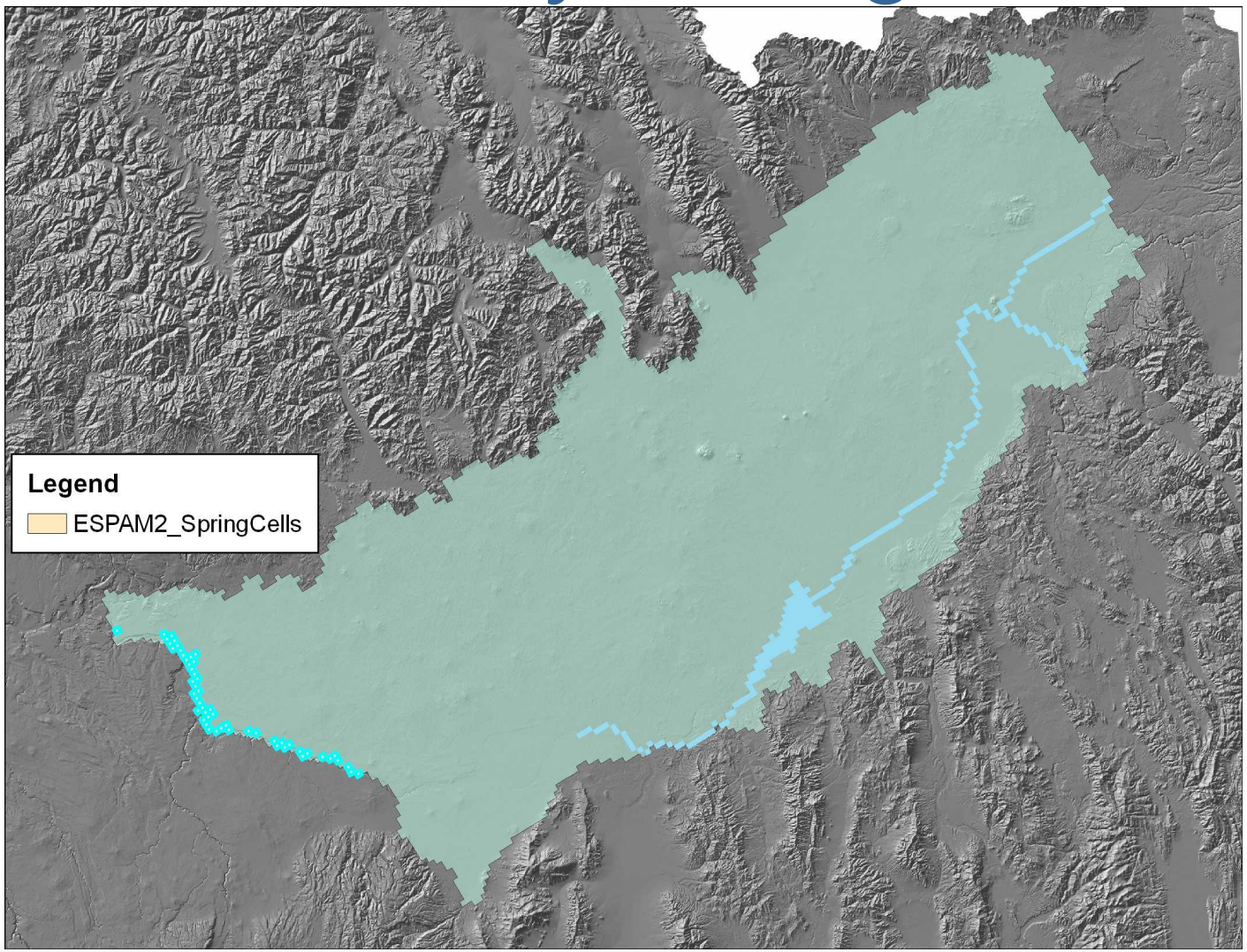

Kimberly – King Hill

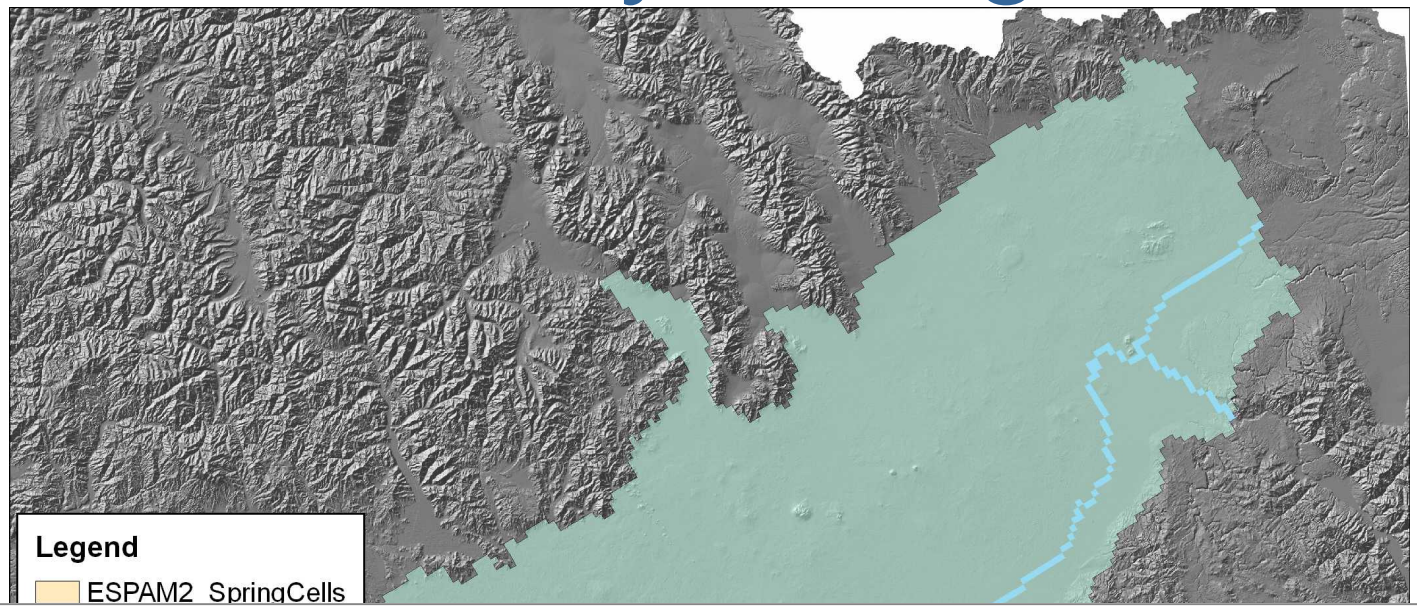

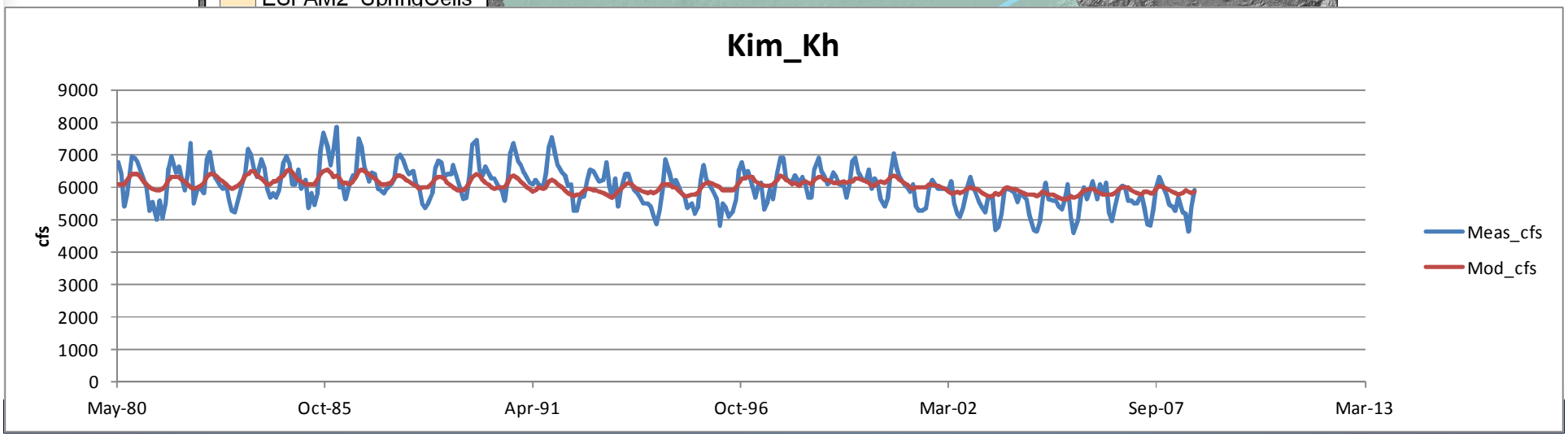

Kimberly – Buhl

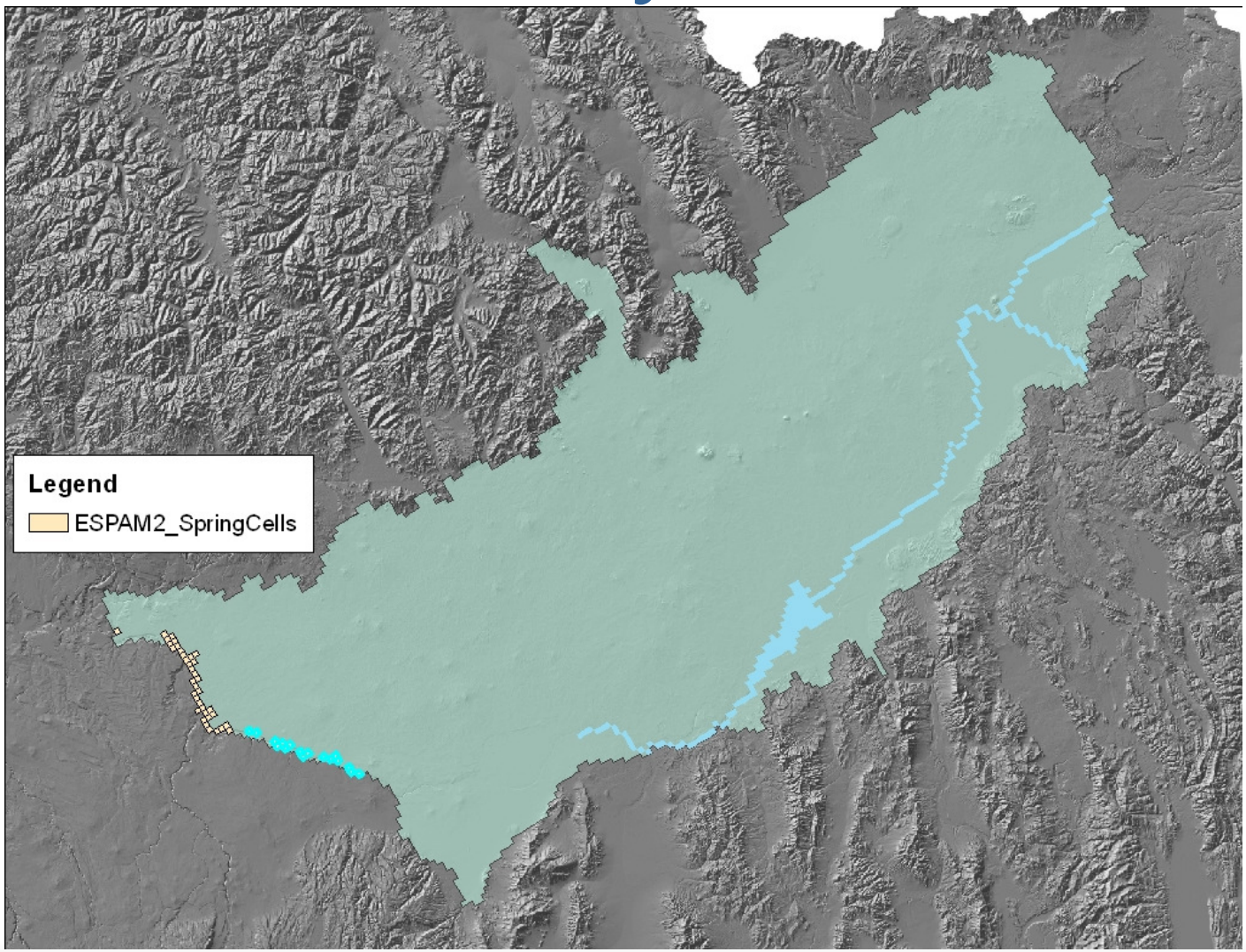

Kimberly – Buhl

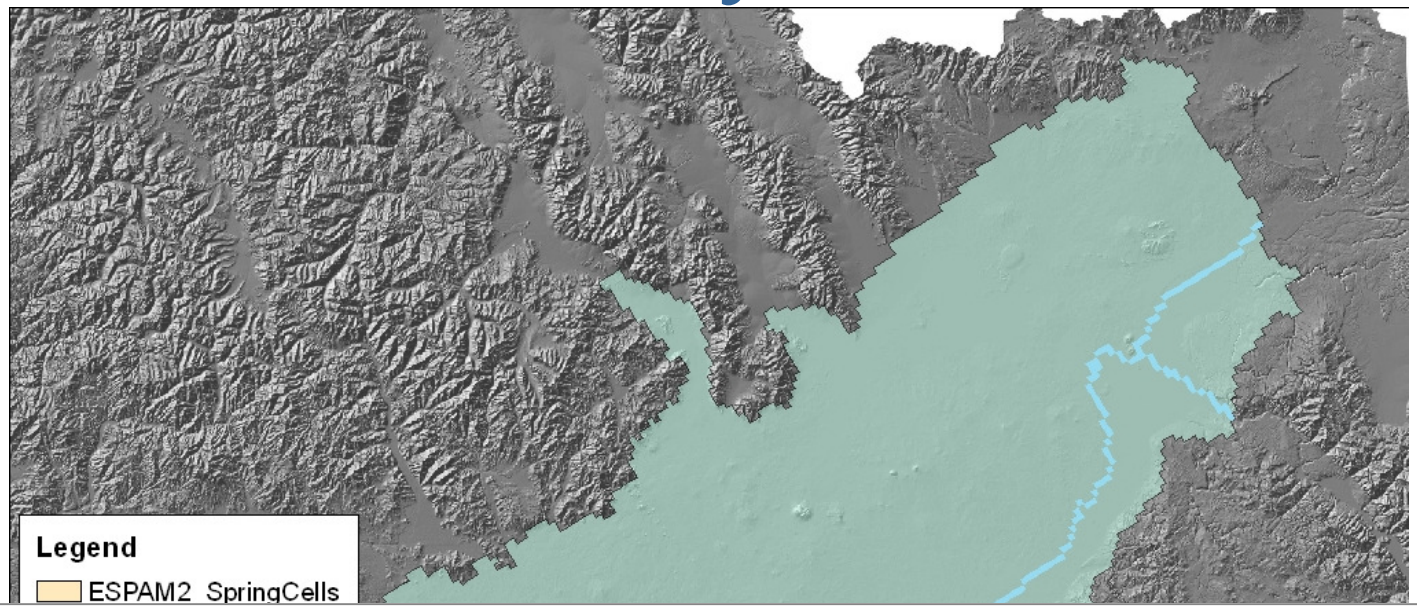

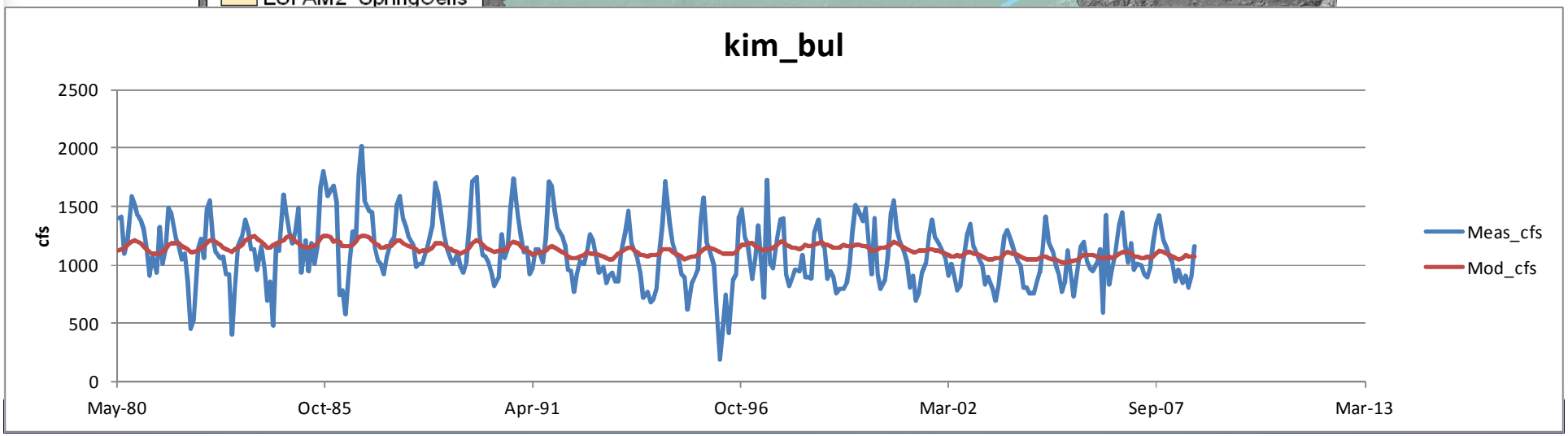

Buhl-Lower Salmon Falls

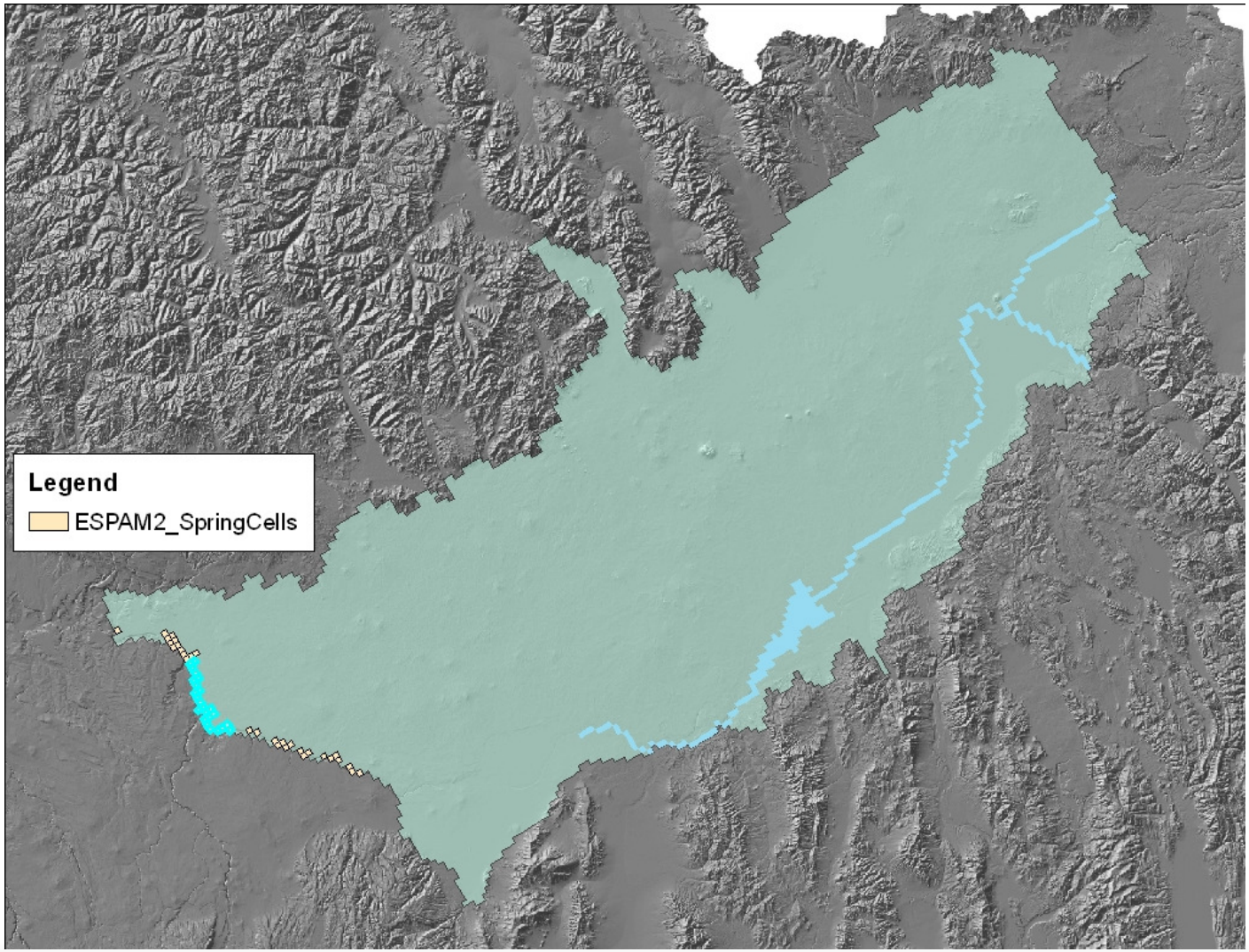

IDAHO Department of Water Resources

Buhl-Lower Salmon Falls

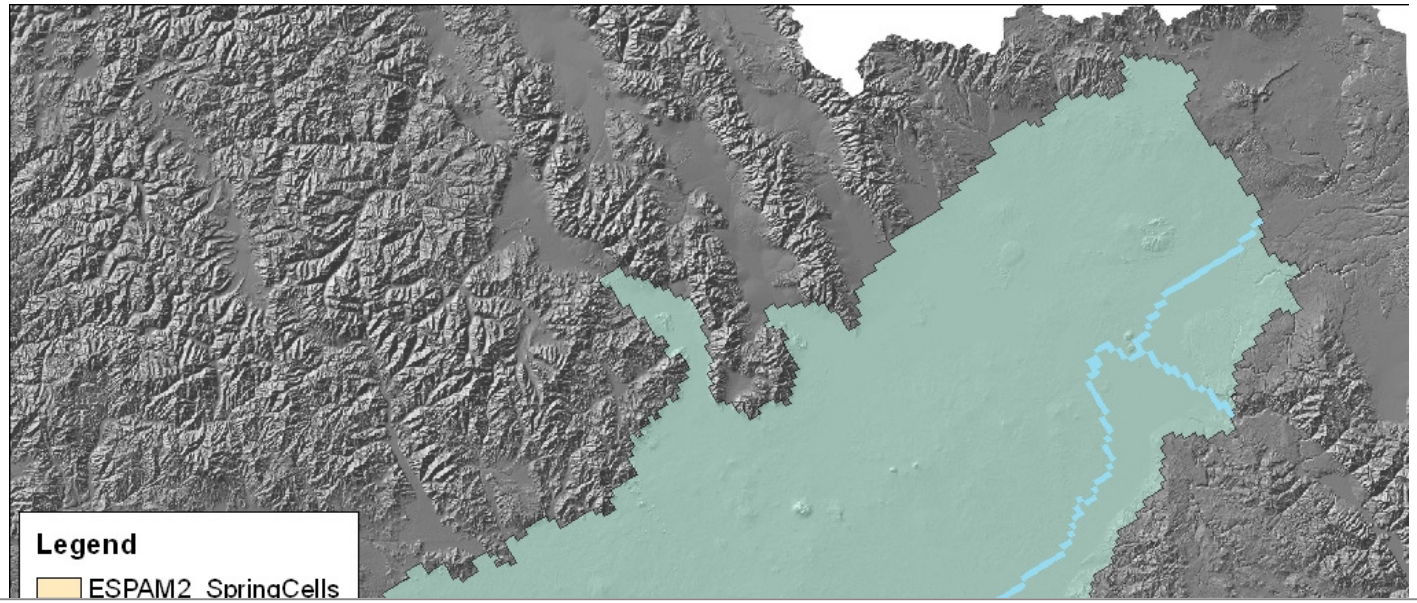

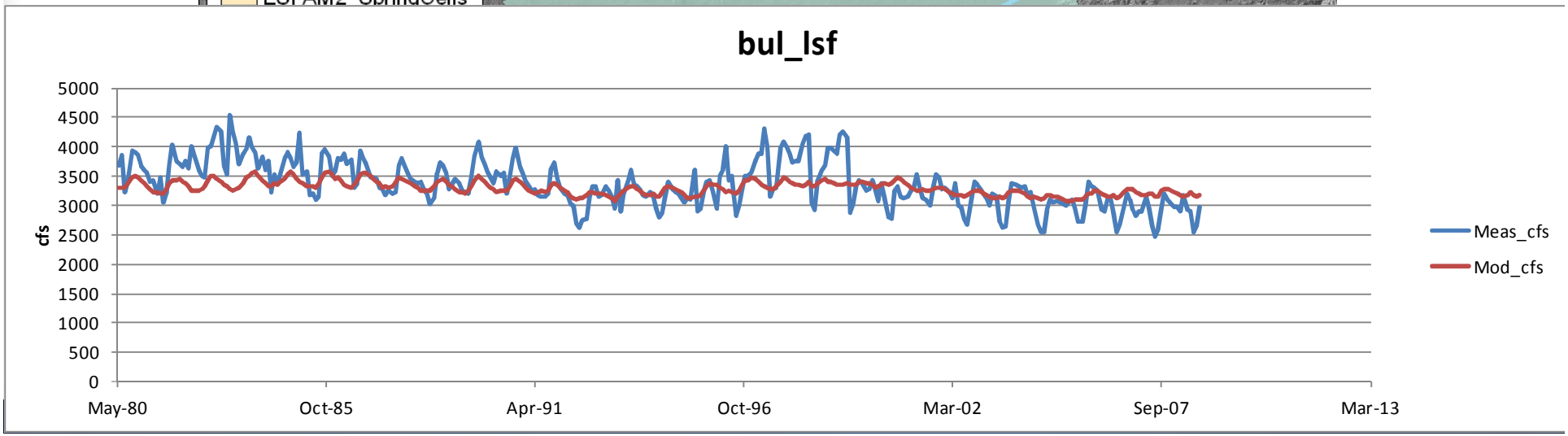

Lower Salmon Falls-King Hill

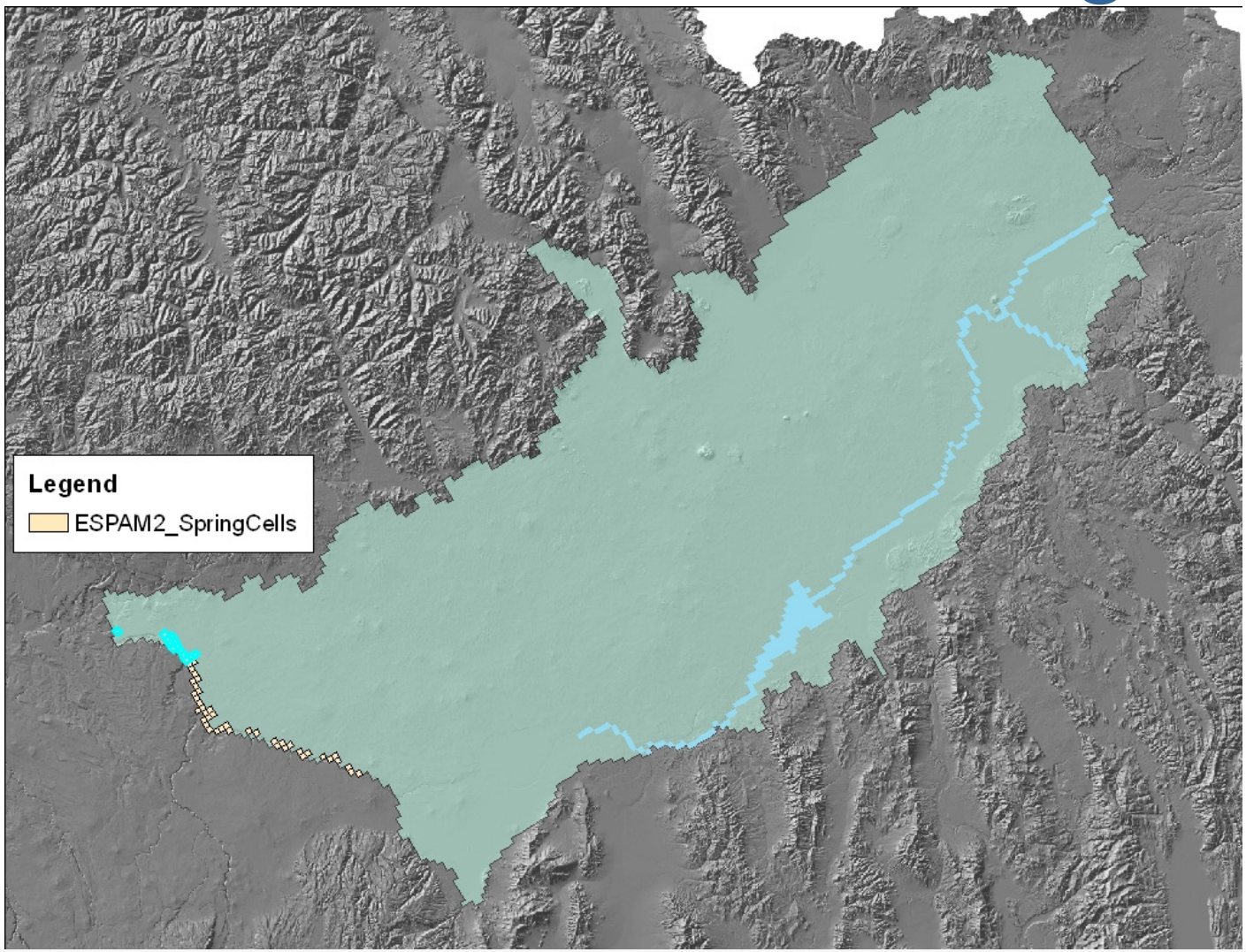

IDAHO Department of Water Resources

Lower Salmon Falls-King Hill

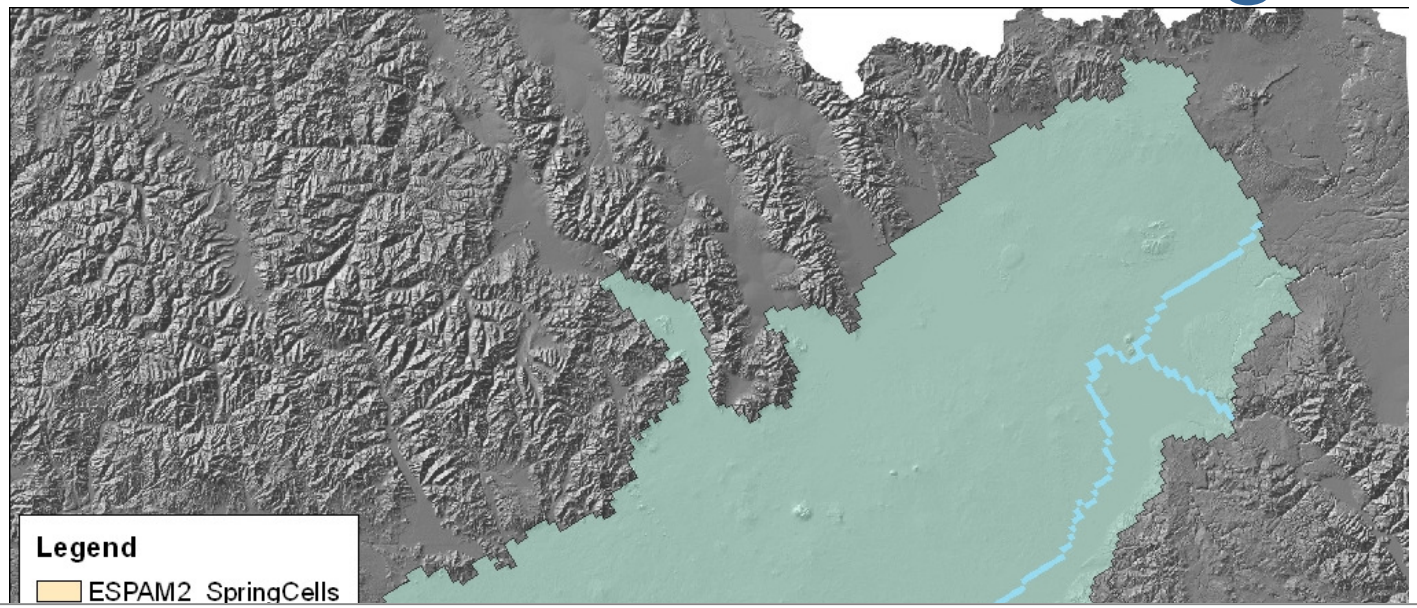

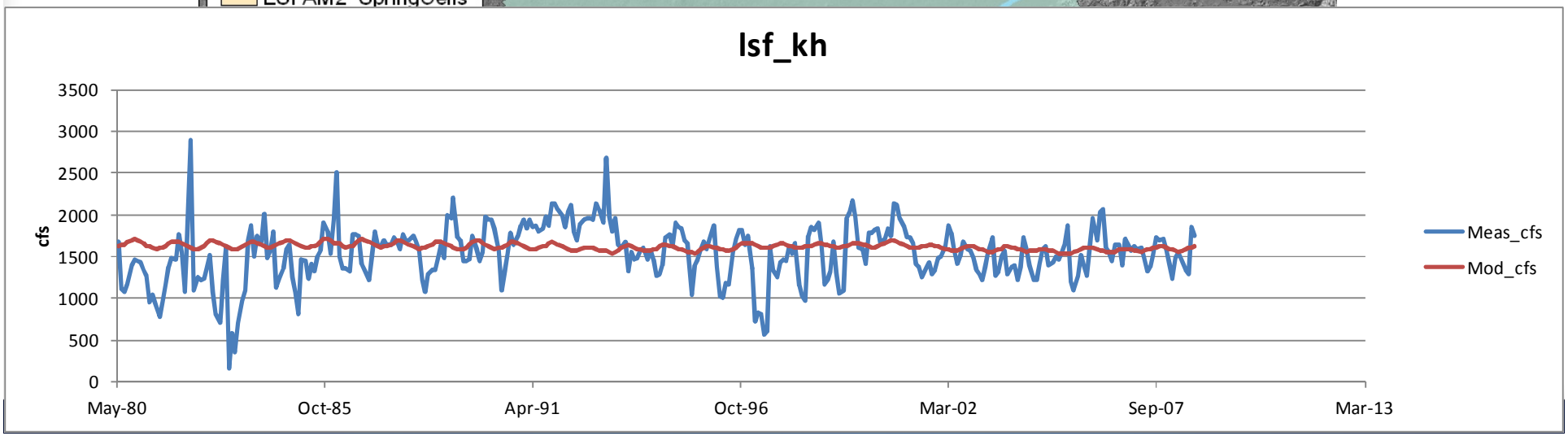

Underflow

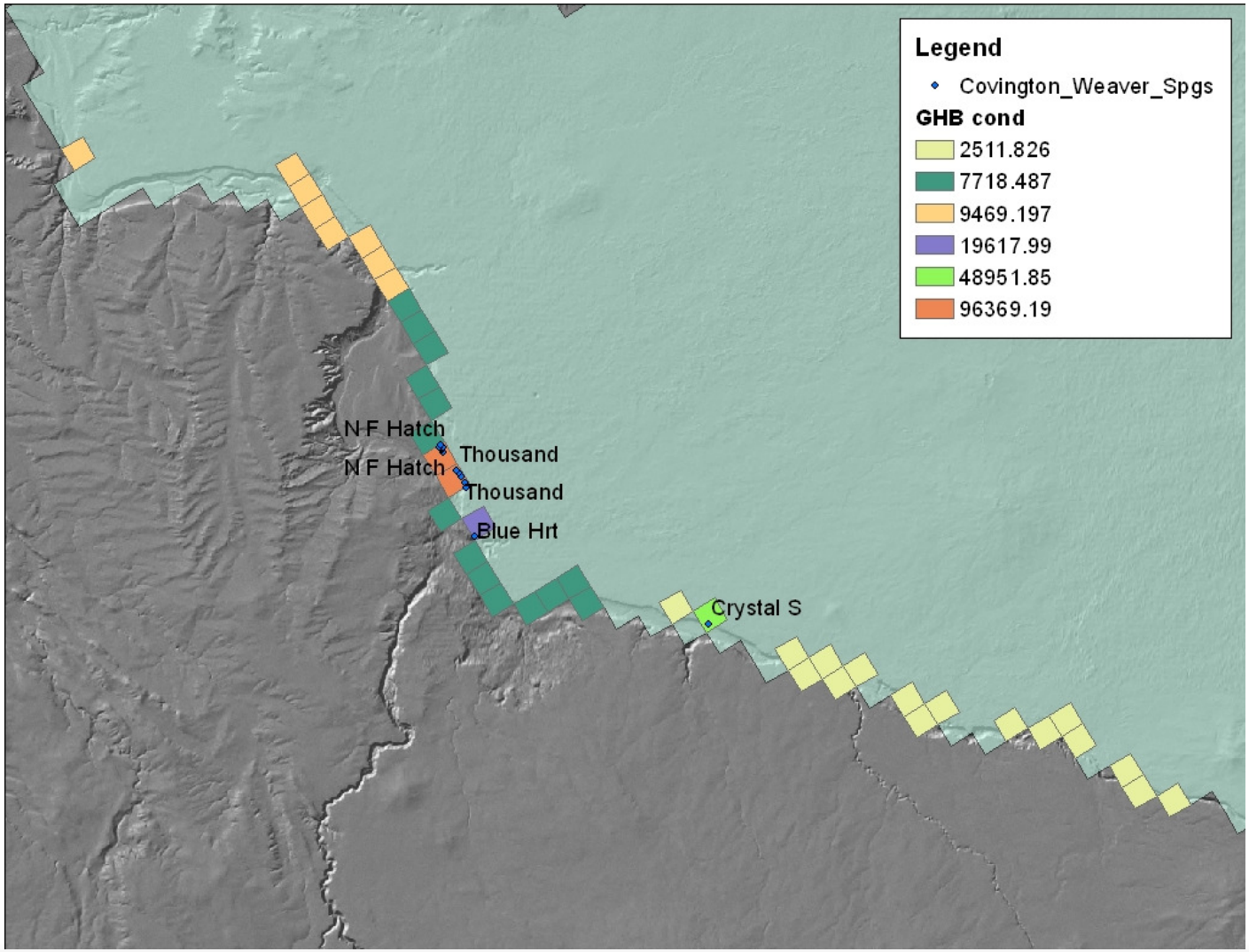
Legend
Covington_Weaver_Spgs
GHB cond
2511.826
7718.487
9469.197
19617.99
48951.85
96369.19
N F Hatch
Thousand
N F Hatch
Thousand
Blue Hrt
Crystal S

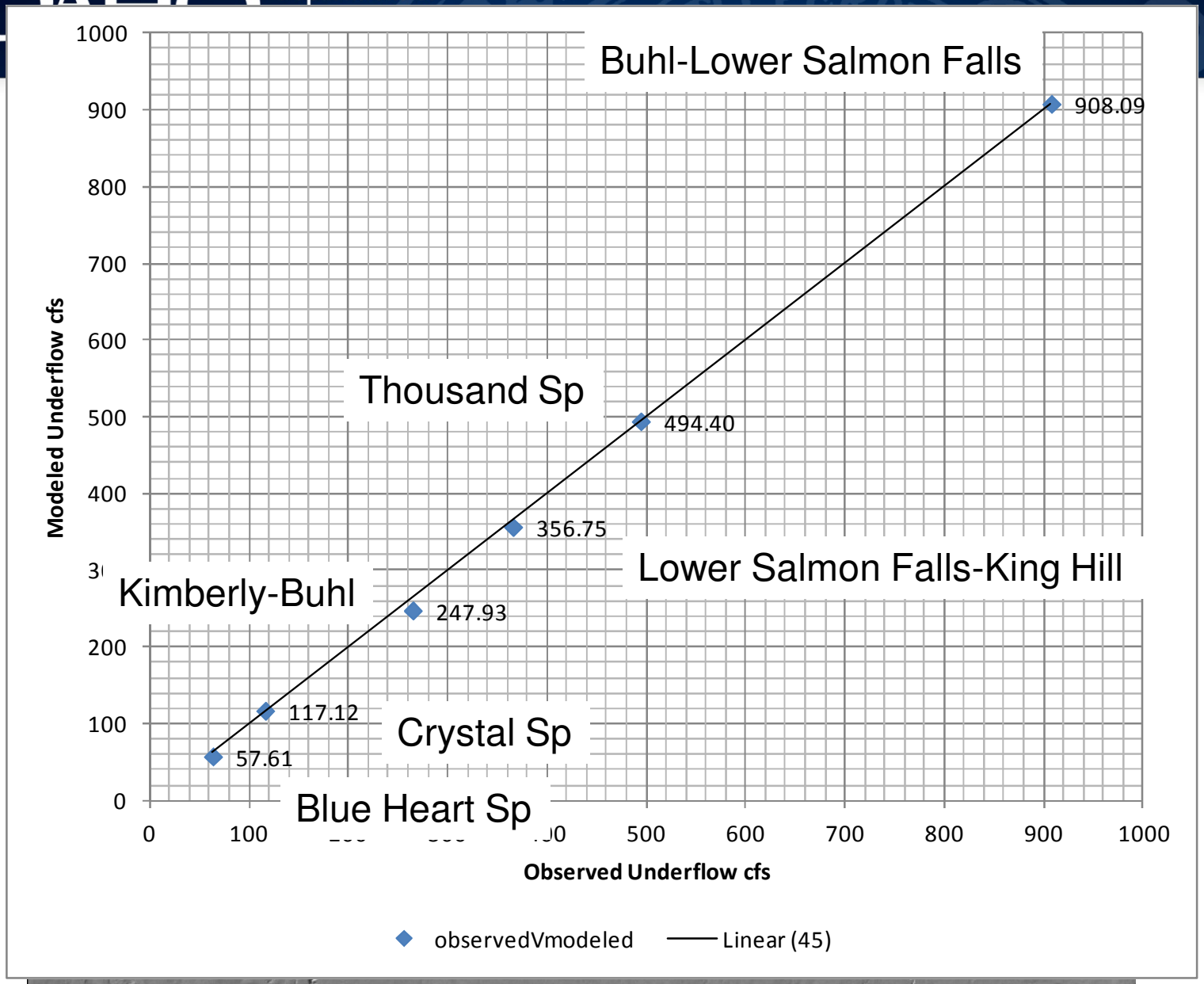
Buhl-Lower Salmon Falls
908.09
Thousand Sp
494.40
356.75
Lower Salmon Falls-King Hill
Kimberly-Buhl
247.93
117.12
Crystal Sp
57.61
Blue Heart Sp
Modeled Underflow cfs
Observed Underflow cfs
0
100
200
400
500
600
700
800
900
1000
observedVmodeled
Linear (45)

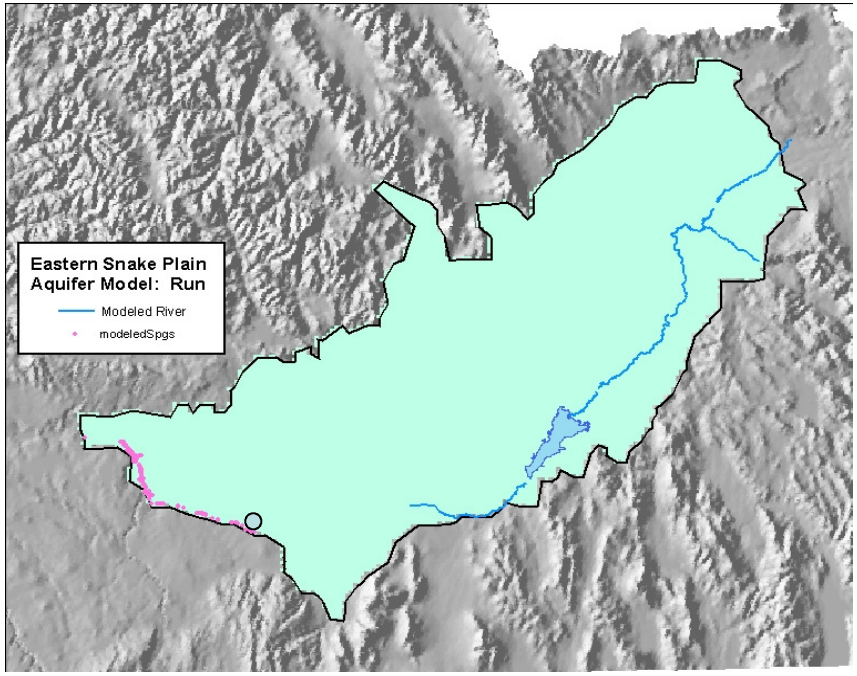

- Devils Washbowl

- Devils Washbowl

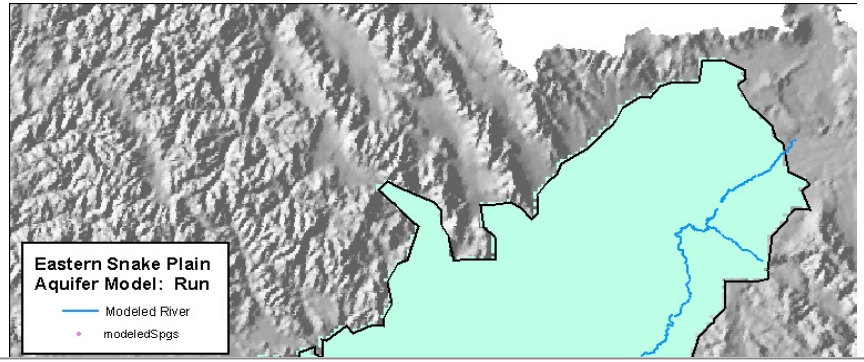

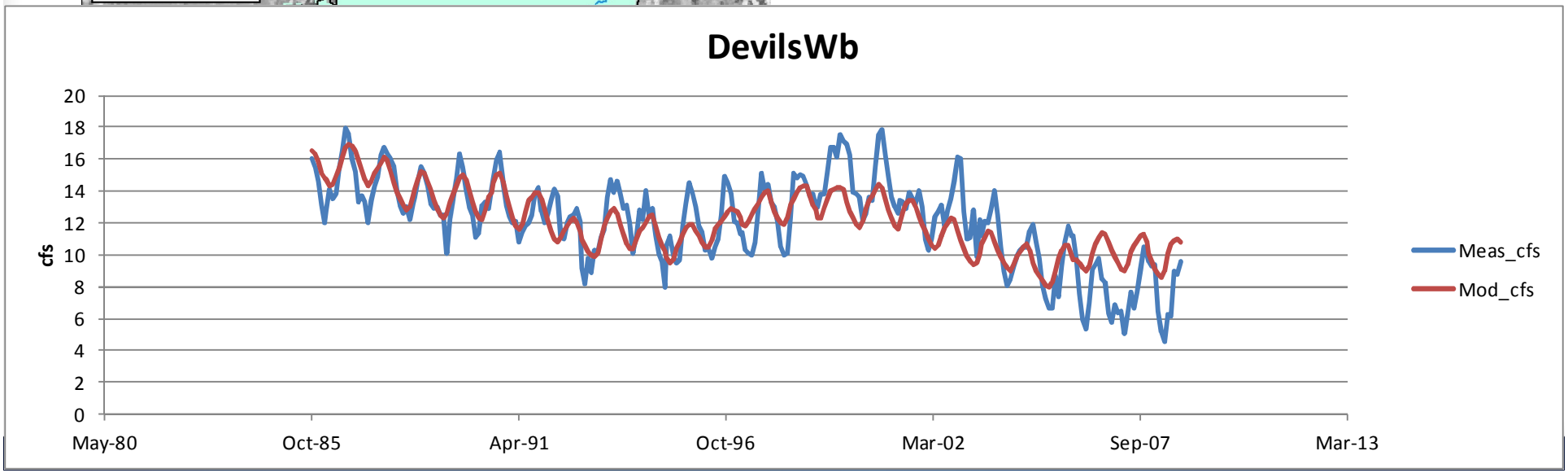

- Devils Washbowl

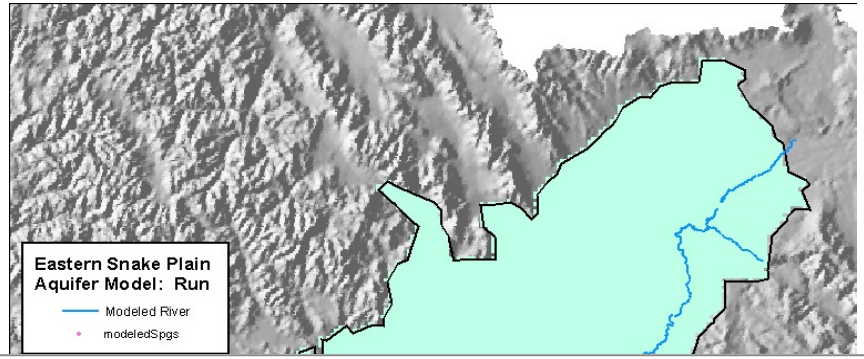

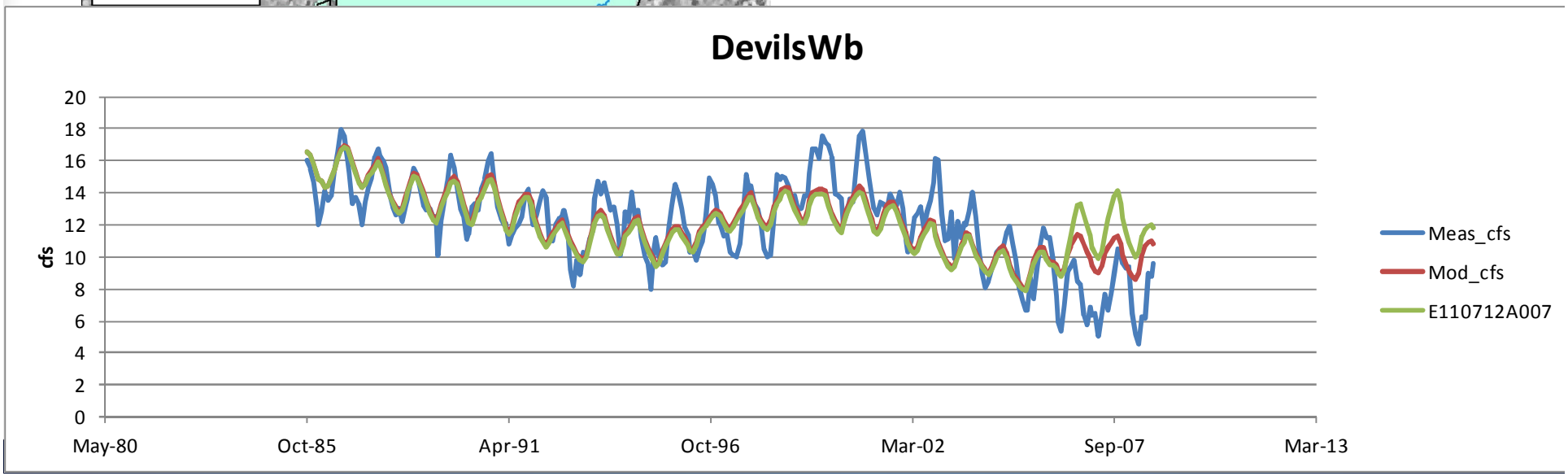

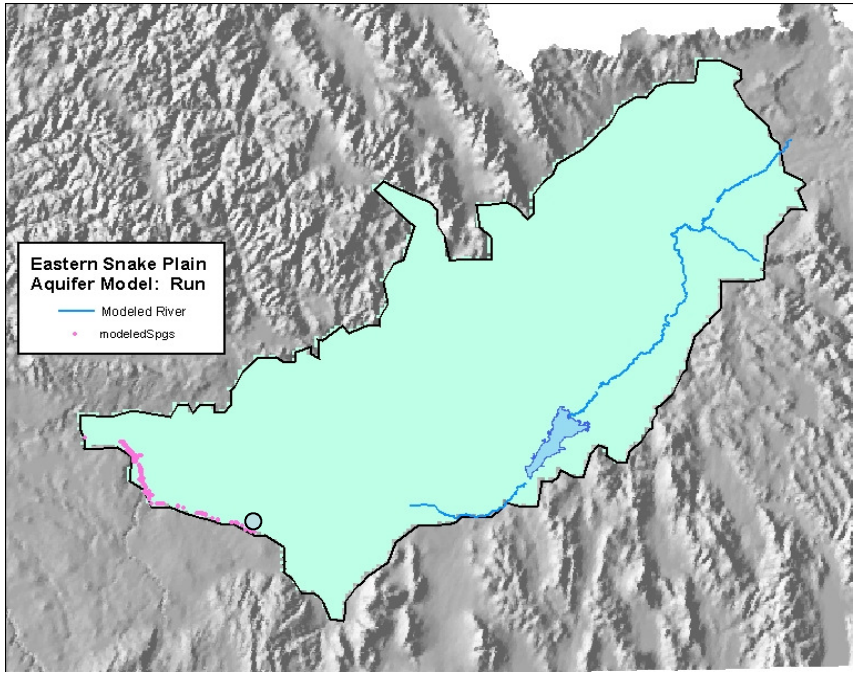

- Devils Corral

- Devils Corral

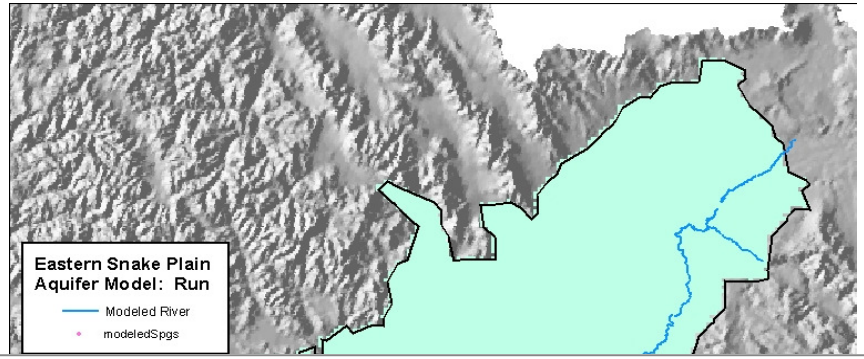

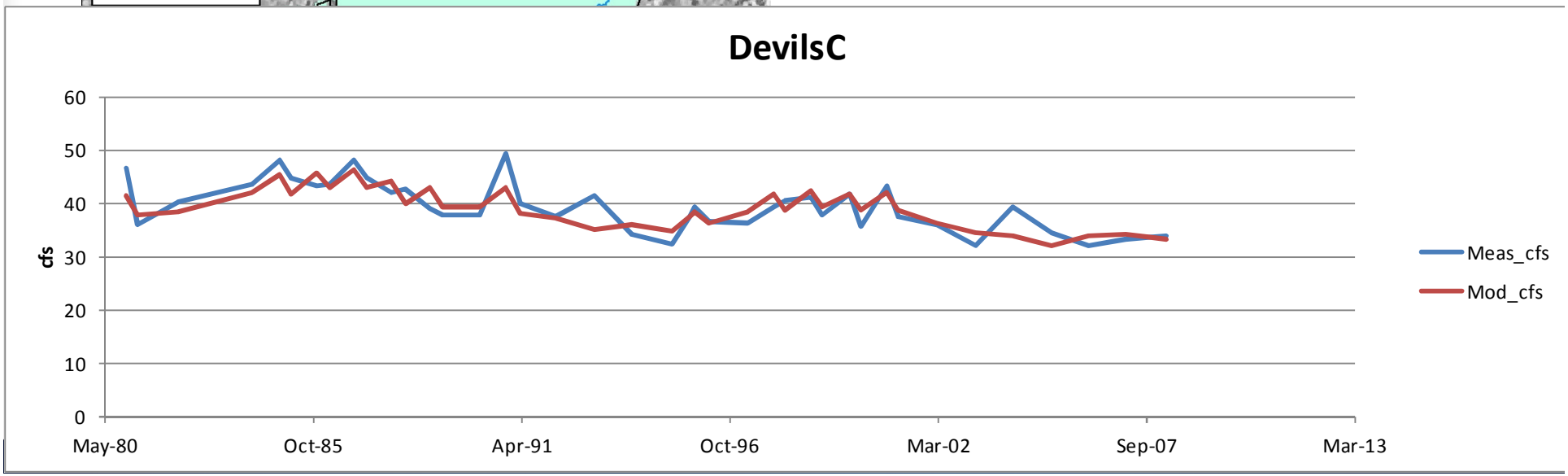

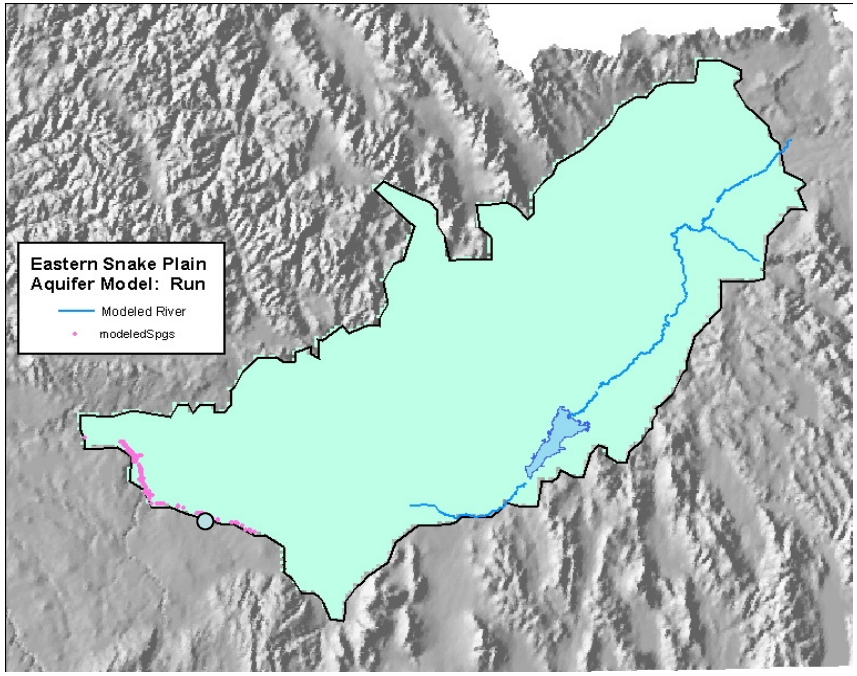
Eastern Snake Plain
Aquifer Model: Run
Modeled River
modeledSpgs

- Blue Lakes

- Blue Lakes

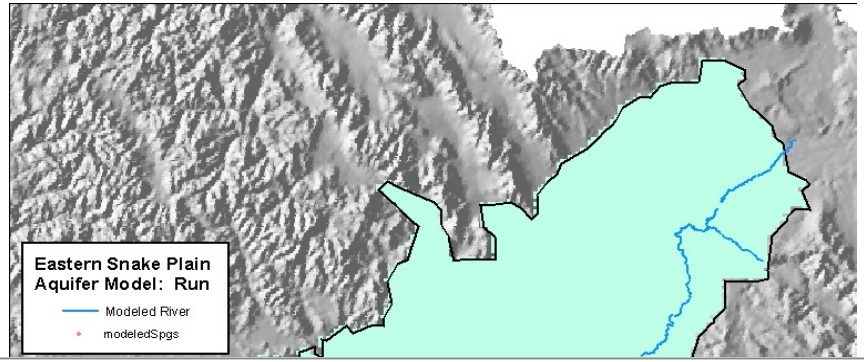
Eastern Snake Plain
Aquifer Model: Run
Modeled River
modeledSpgs

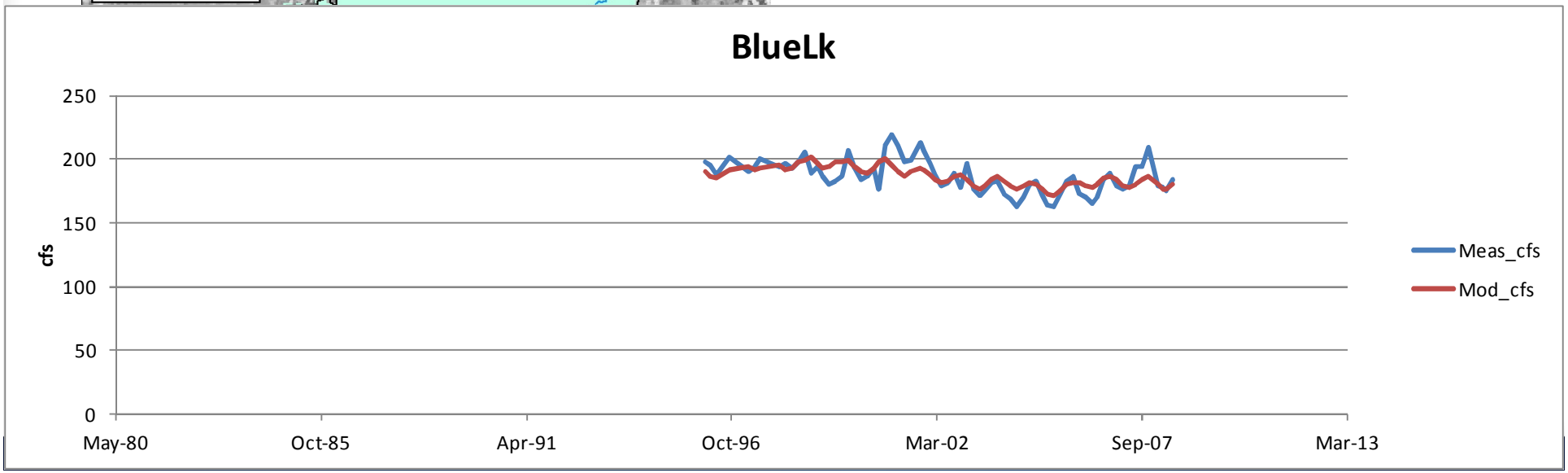
BlueLk
250
200
150
100
50
0
cfs
May-80
Oct-85
Apr-91
Oct-96
Mar-02
Sep-07
Mar-13
Meas_cfs
Mod_cfs

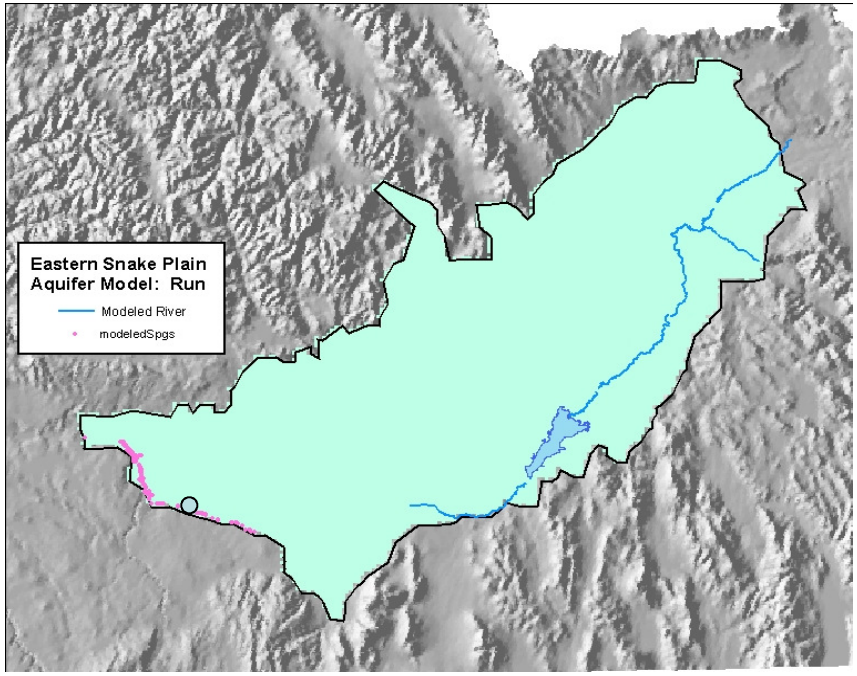

- Crystal Springs

- Crystal Springs

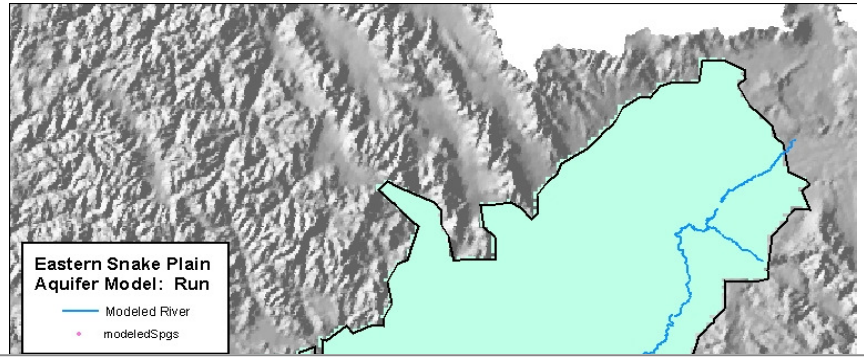

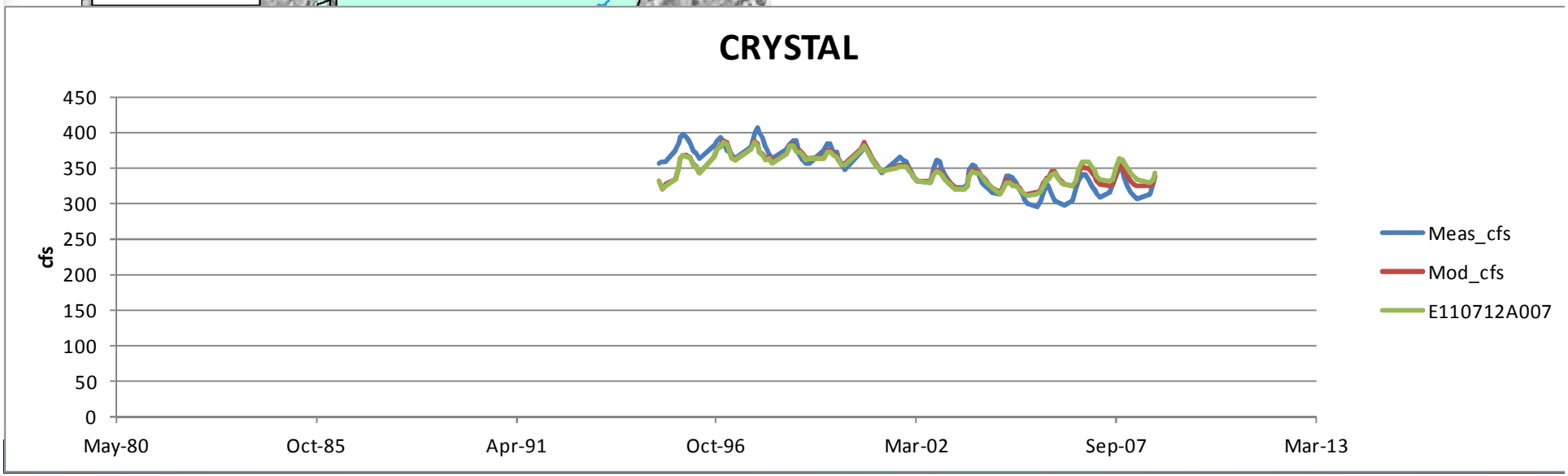

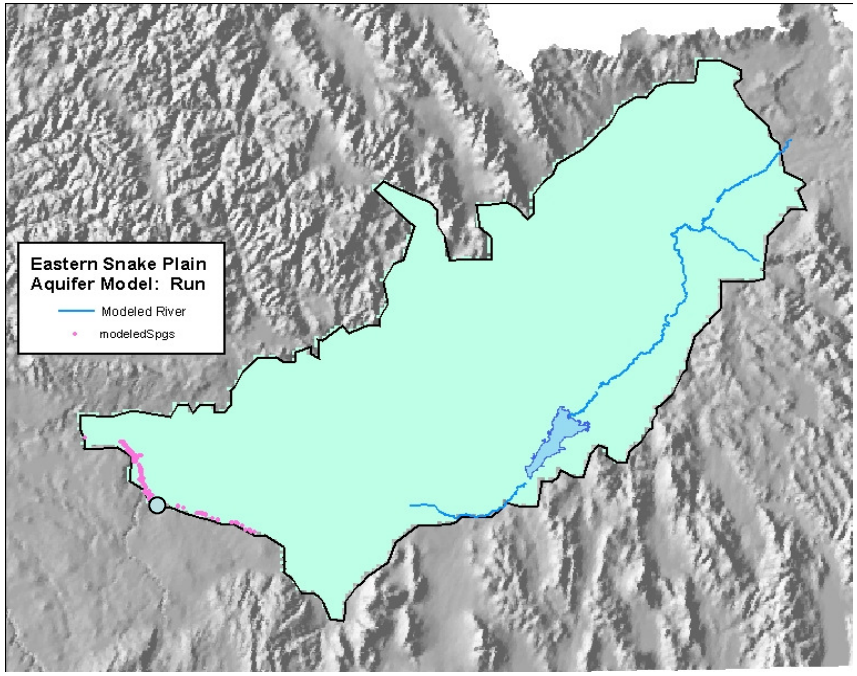
Eastern Snake Plain
Aquifer Model: Run
Modeled River
modeledSpgs

- Niagara

- Niagara

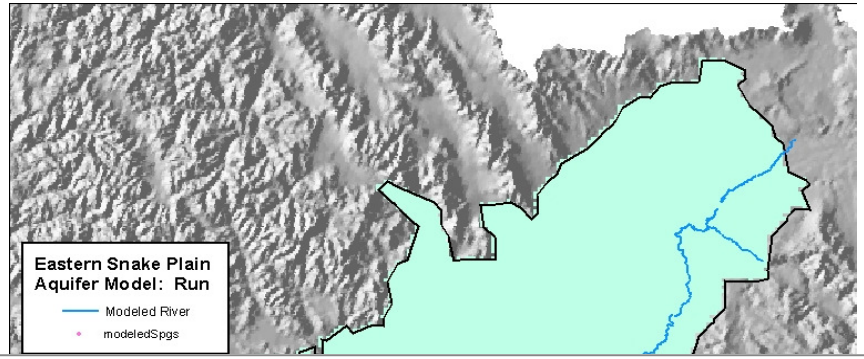
Eastern Snake Plain
Aquifer Model: Run
Modeled River
modeledSpgs

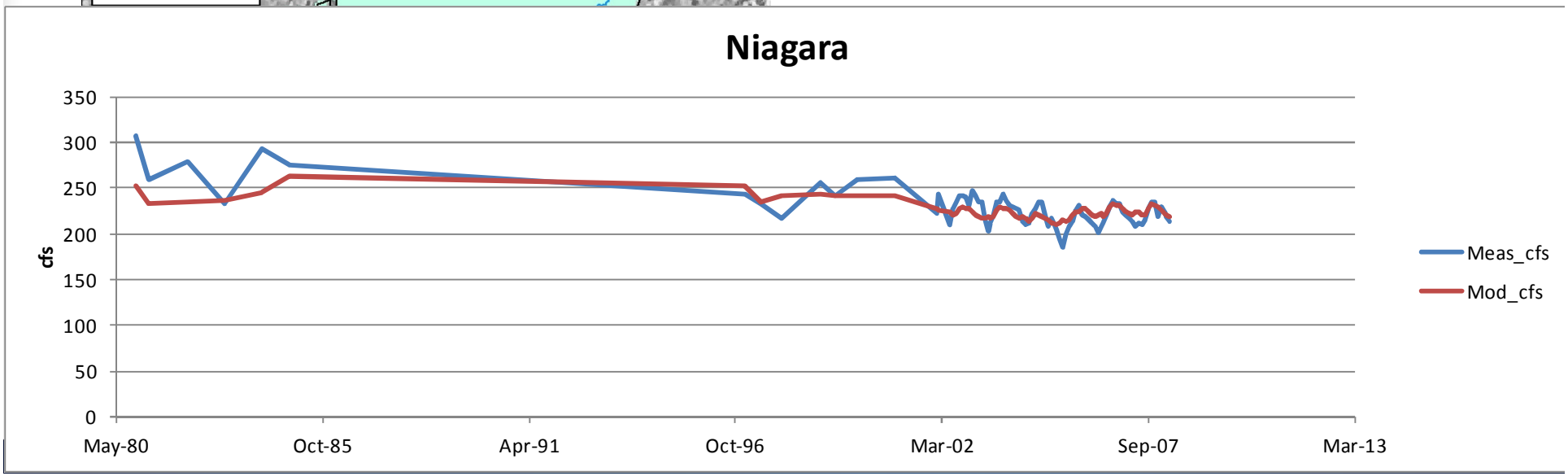
Niagara
cfs
350
300
250
200
150
100
50
0
May-80
Oct-85
Apr-91
Oct-96
Mar-02
Sep-07
Mar-13
Meas_cfs
Mod_cfs

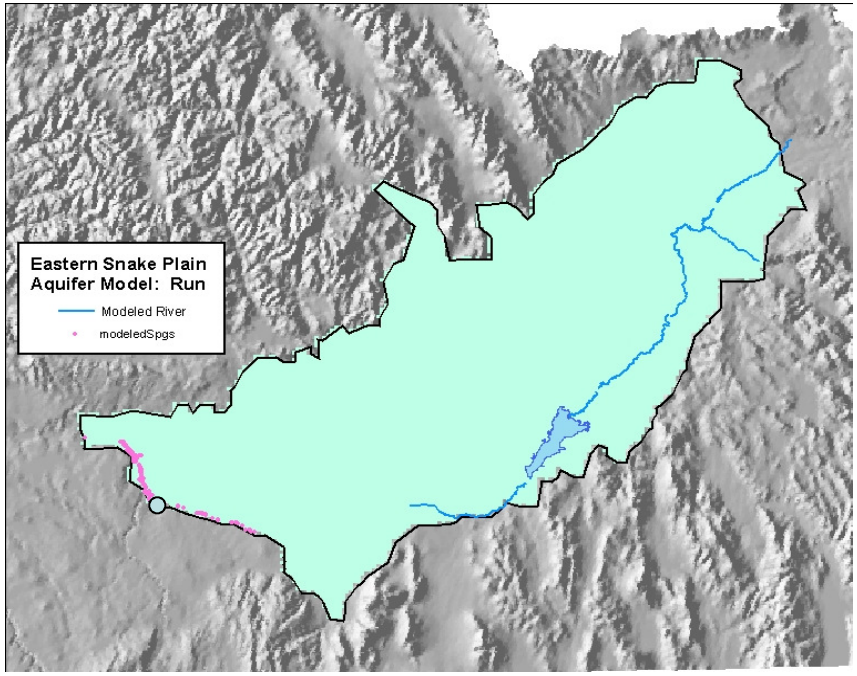
Eastern Snake Plain
Aquifer Model: Run
Modeled River
modeledSpgs

- Clear Lakes

- Clear Lakes

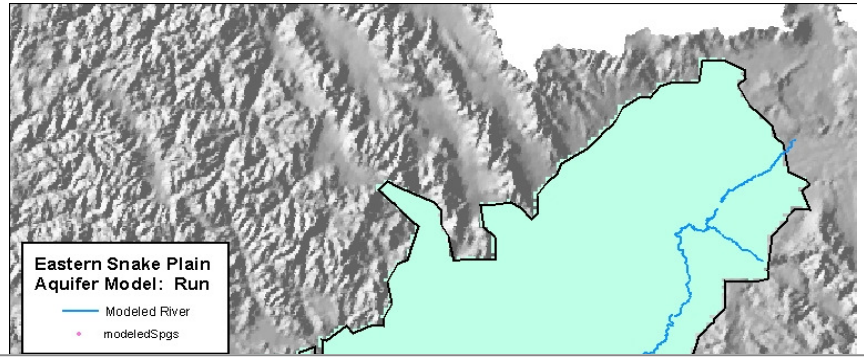
Eastern Snake Plain
Aquifer Model: Run
Modeled River
modeledSpgs

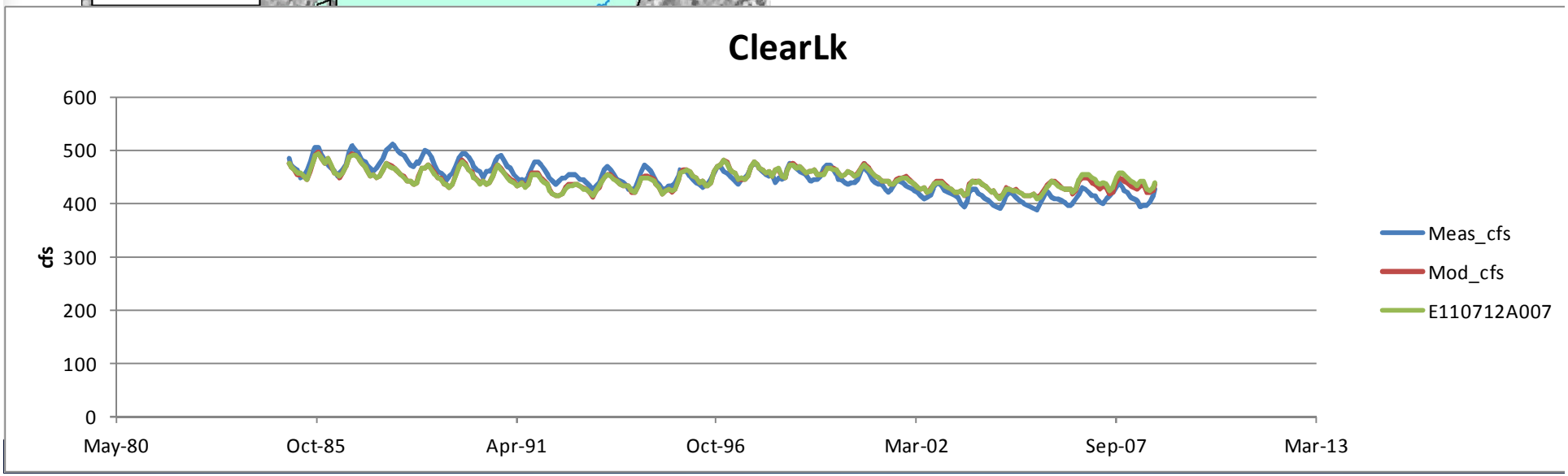
ClearLk
cfs
600
500
400
300
200
100
0
May-80
Oct-85
Apr-91
Oct-96
Mar-02
Sep-07
Mar-13
Meas_cfs
Mod_cfs
E110712A007

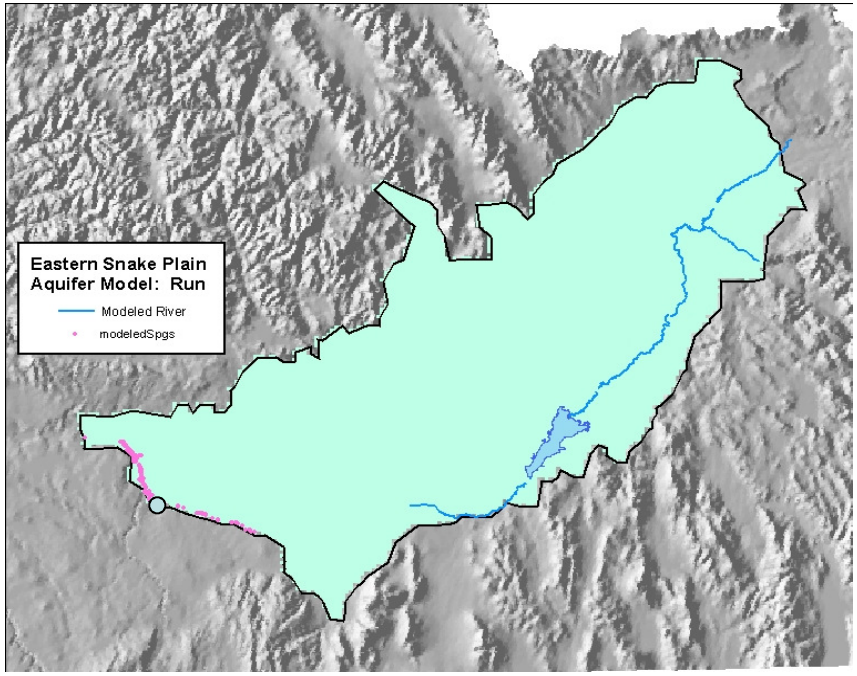

- Briggs Spring

- Briggs Spring

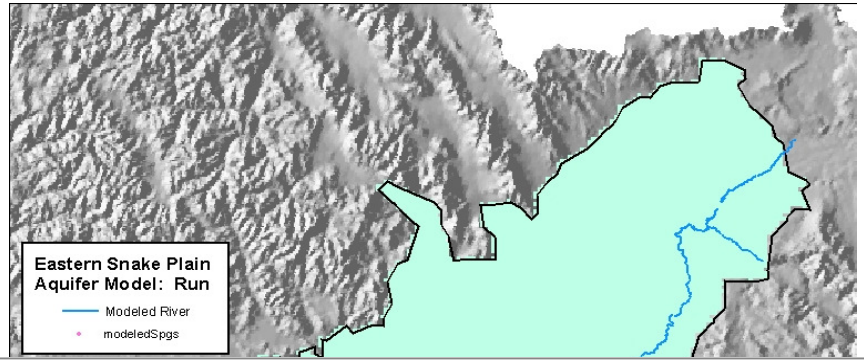

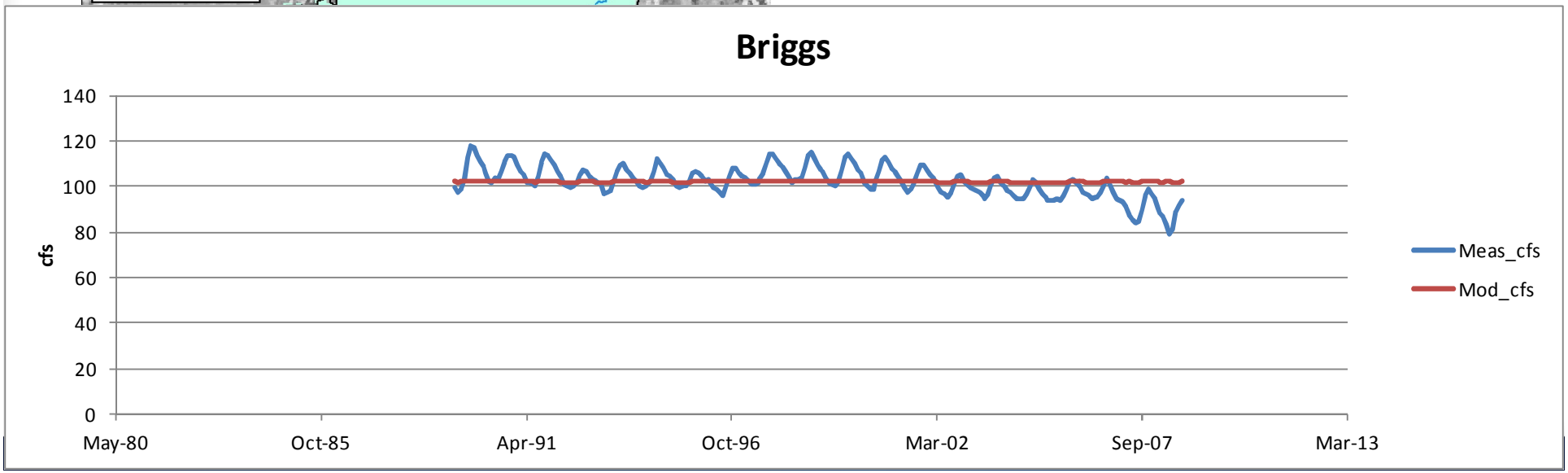

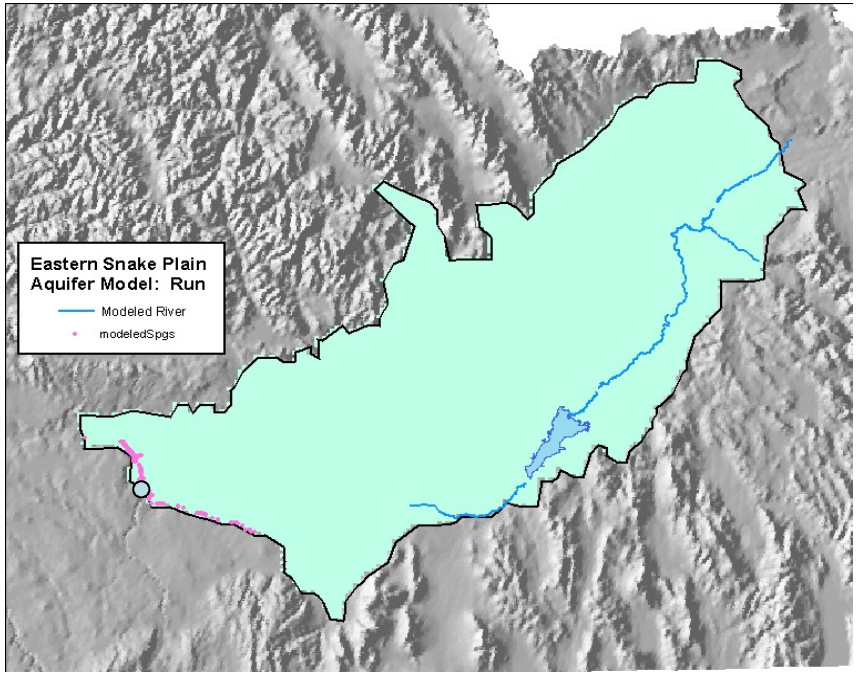

- Box Canyon Spring

- Box Canyon Spring

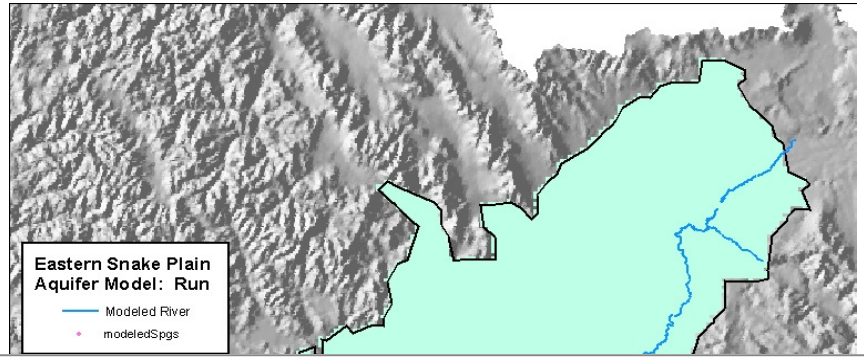

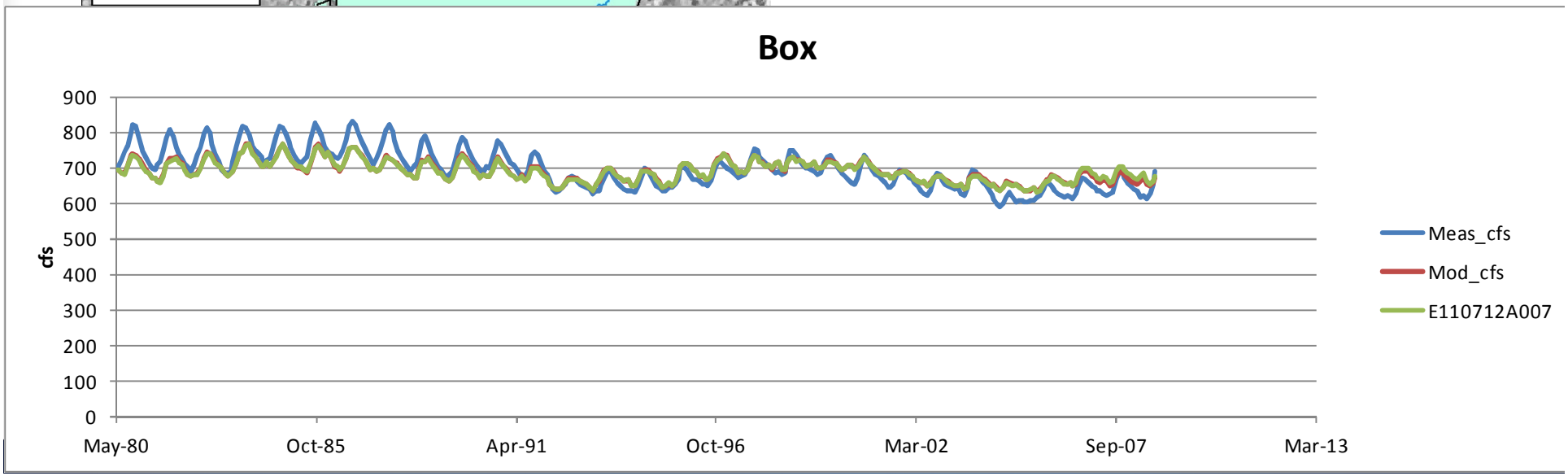

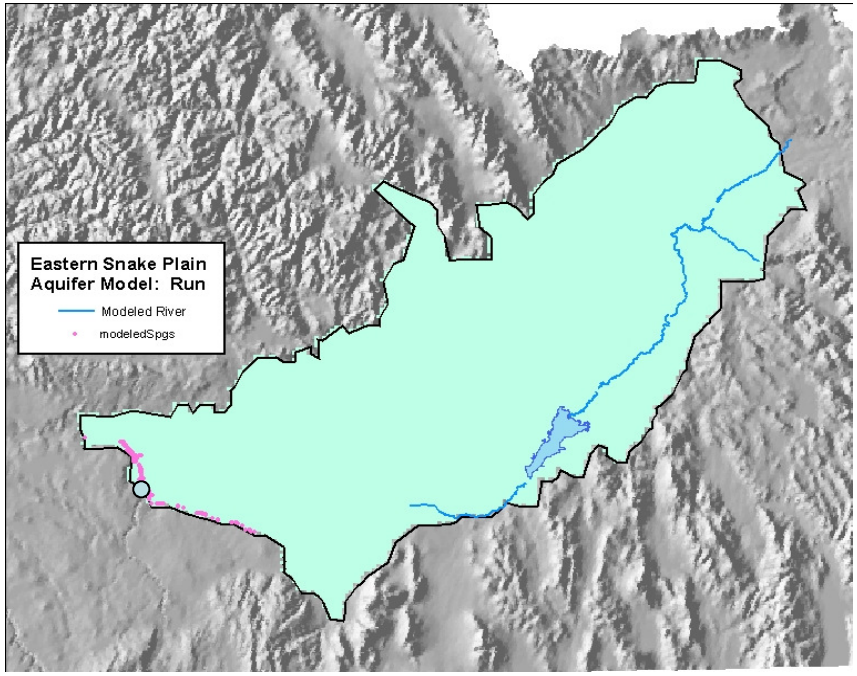

- Sand Springs

- Sand Springs

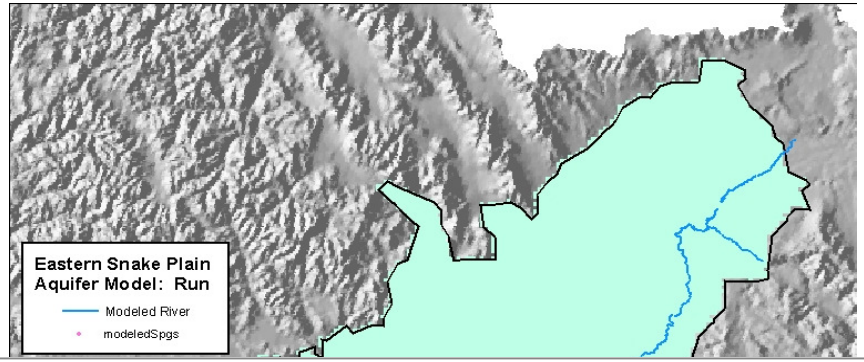

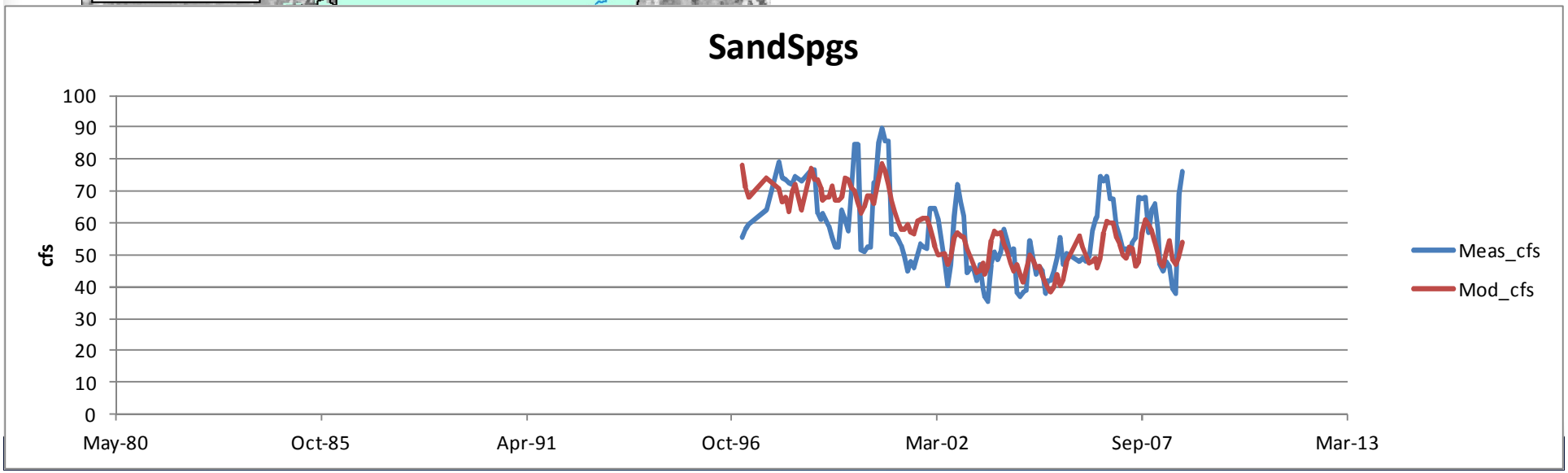

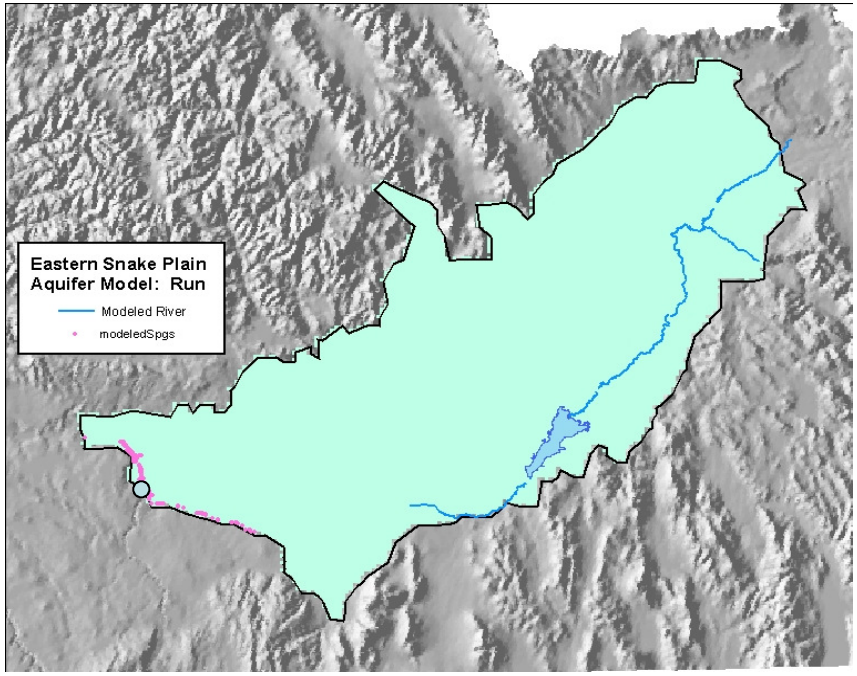

- Thousand Springs

- Thousand Springs

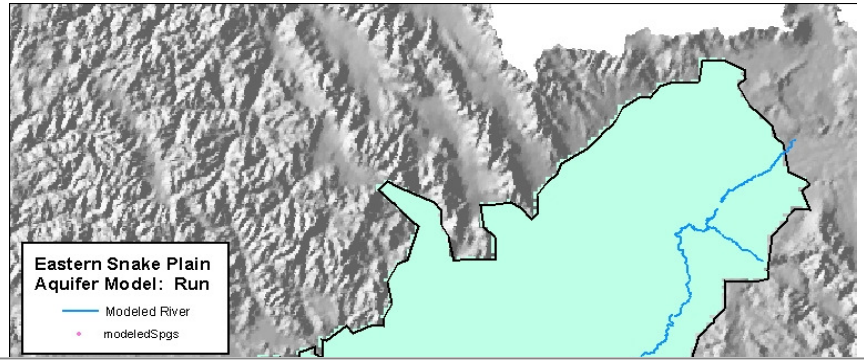

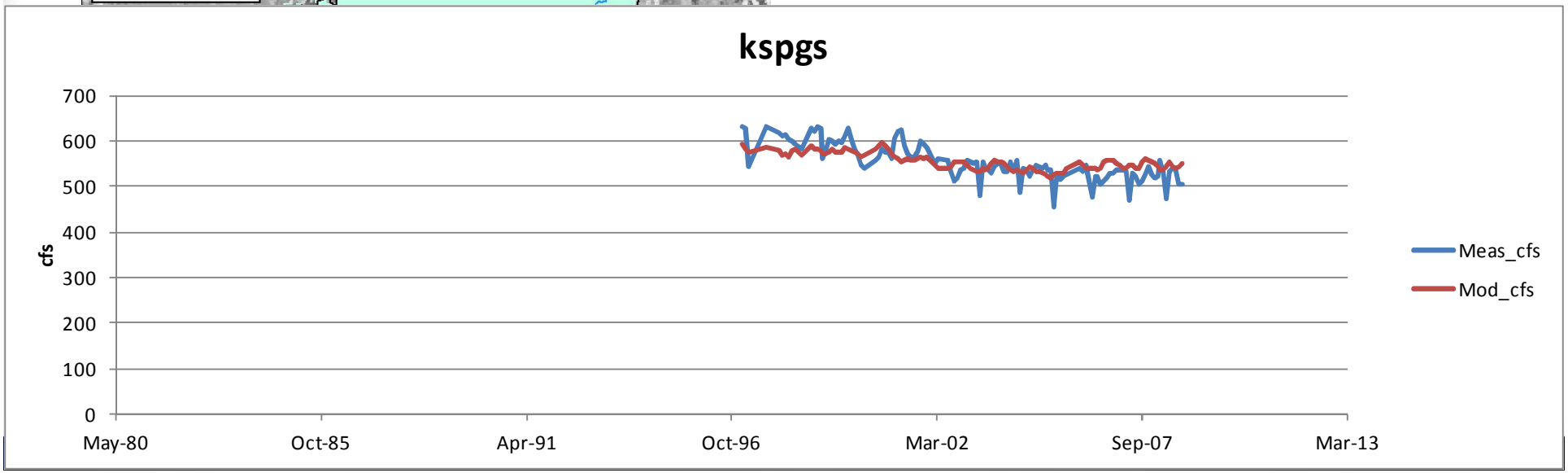

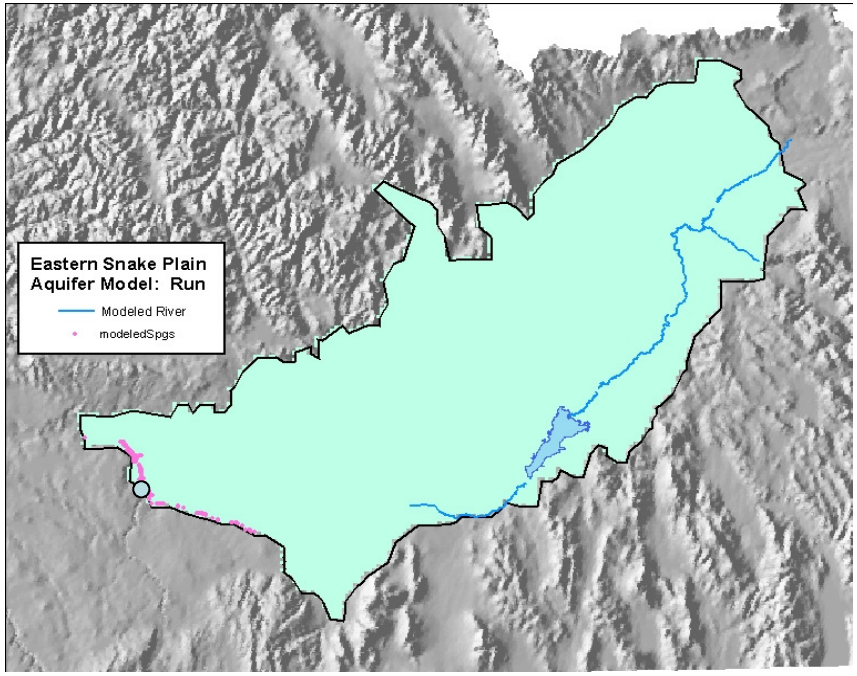

- Ntl Fish Hatchery

- Ntl Fish Hatchery

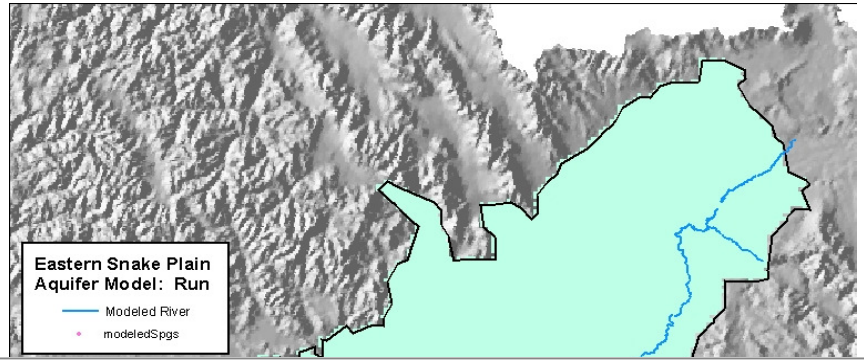

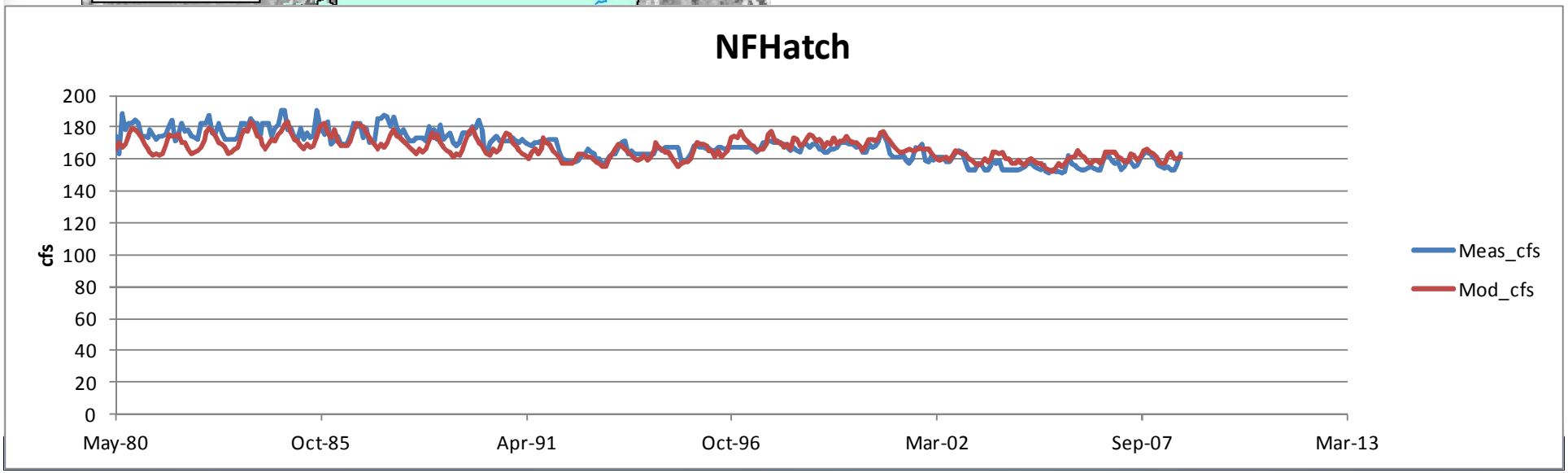

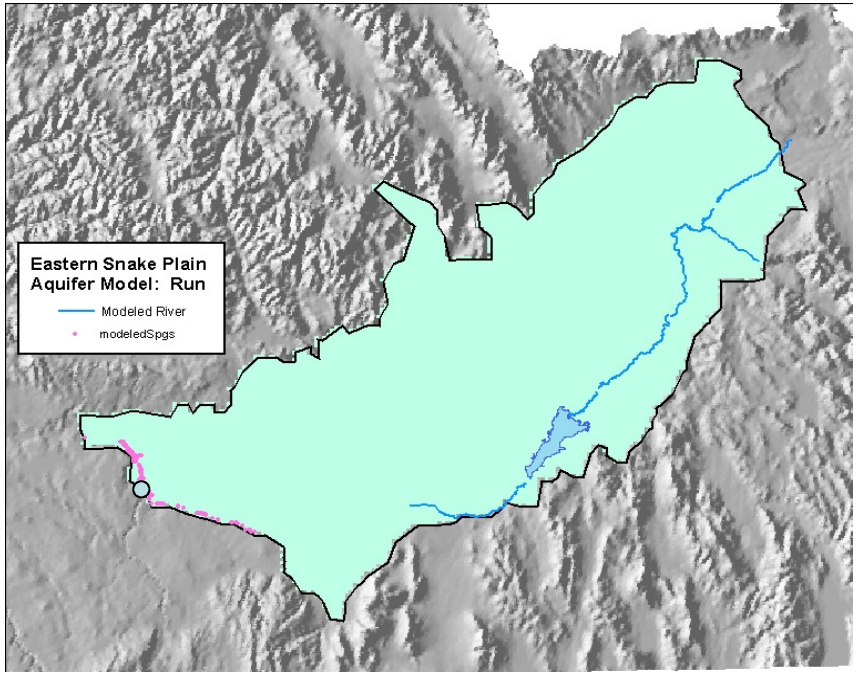

- Rangen Spring

- Rangen Spring

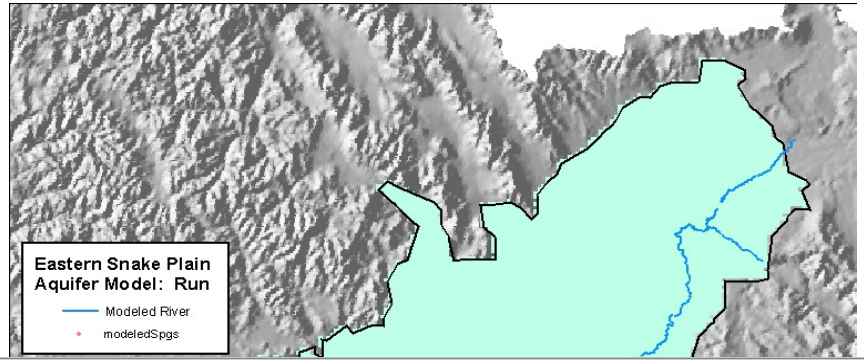

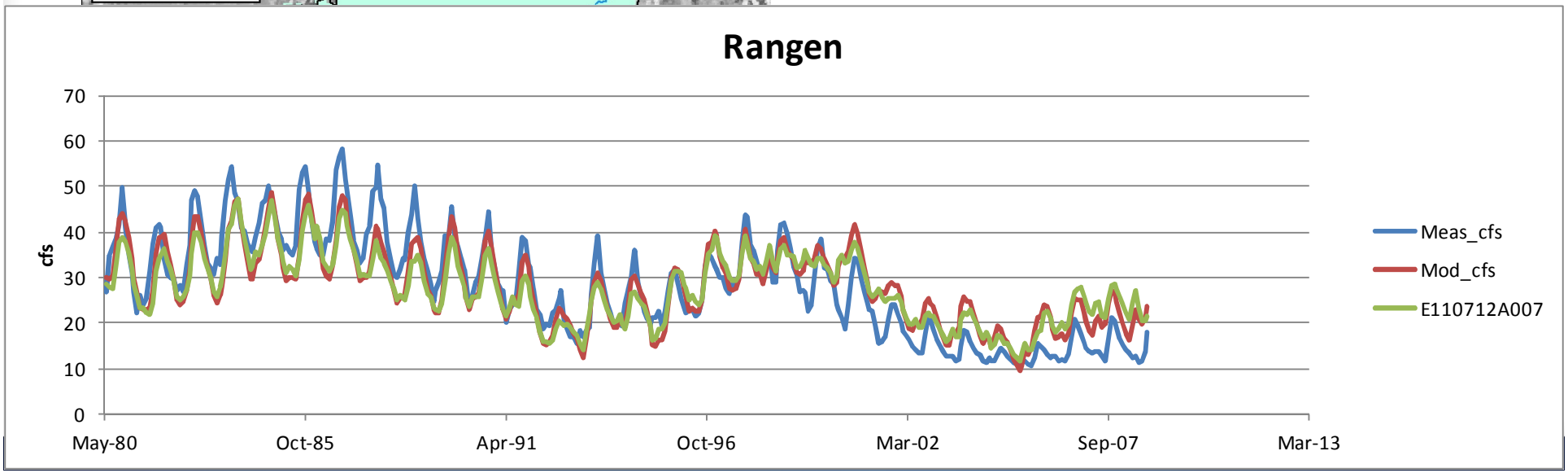

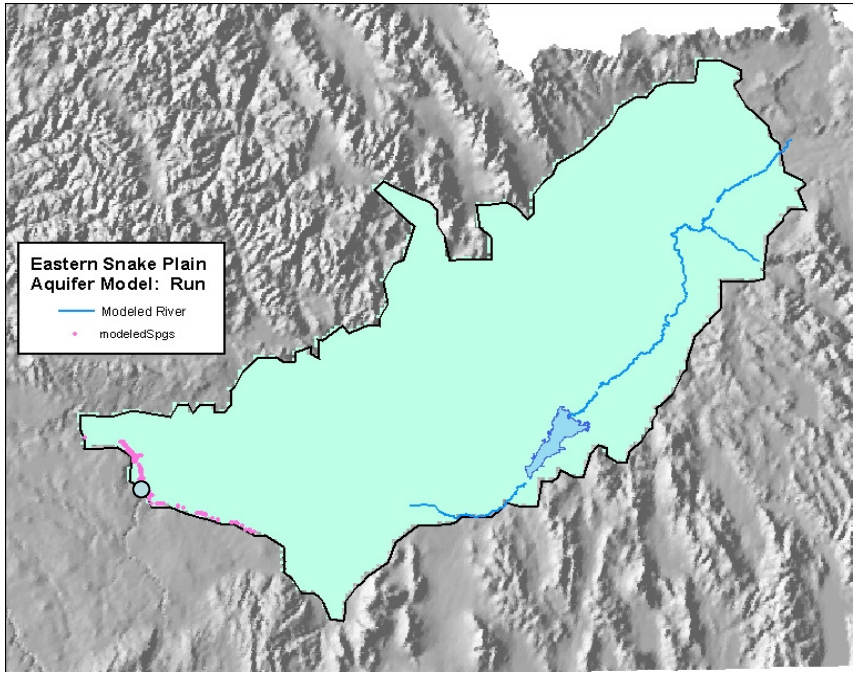

- Three Springs

- Three Springs

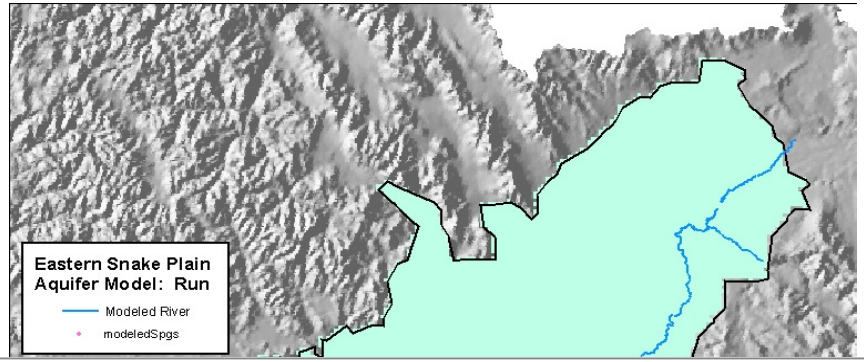

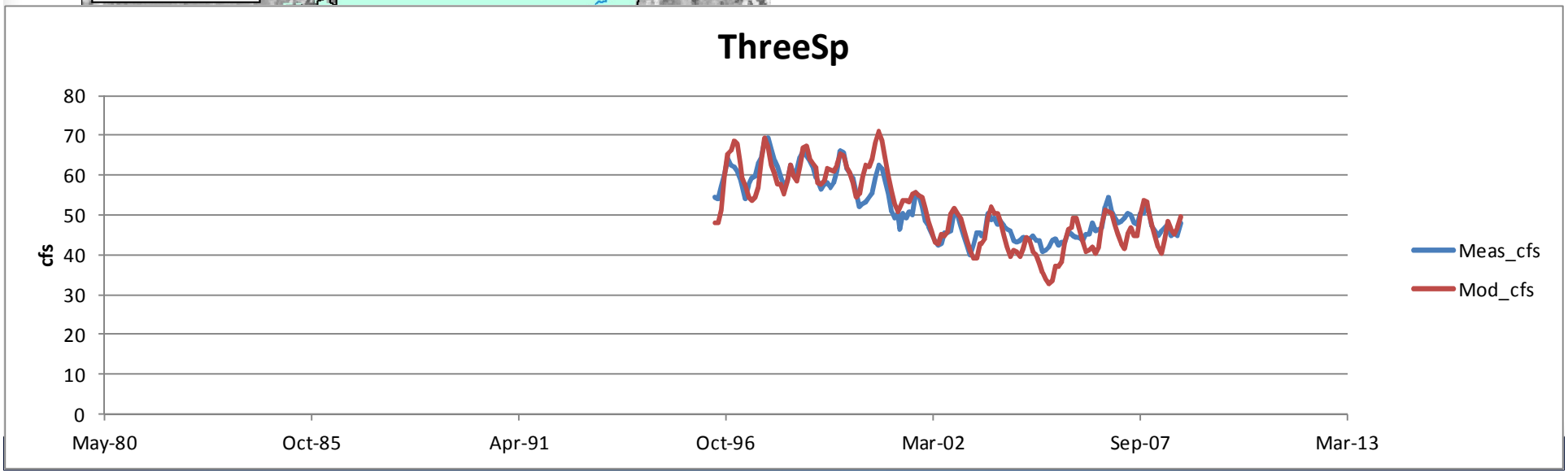

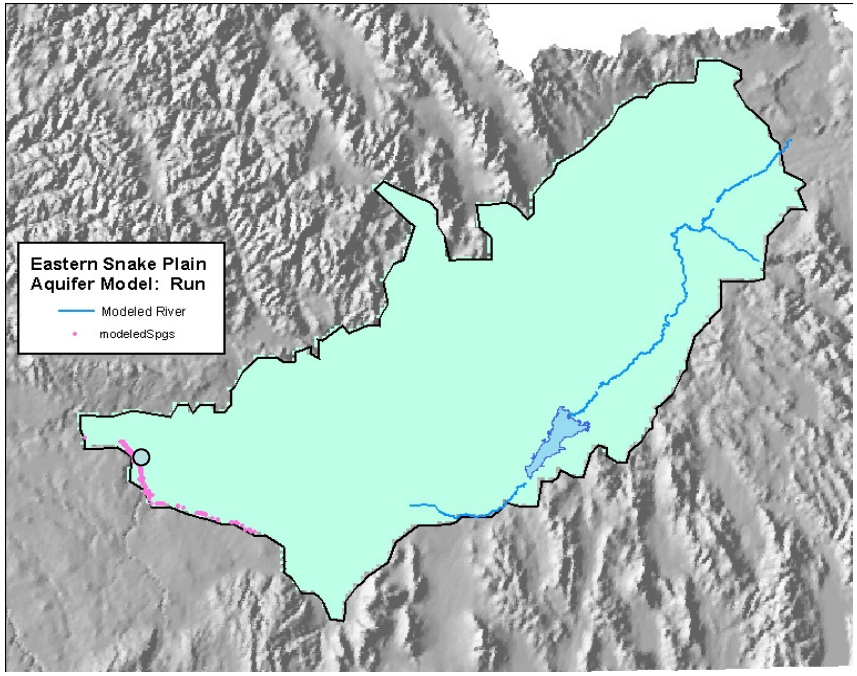
Eastern Snake Plain
Aquifer Model: Run
Modeled River
modeledSpgs

- Malad

- Malad

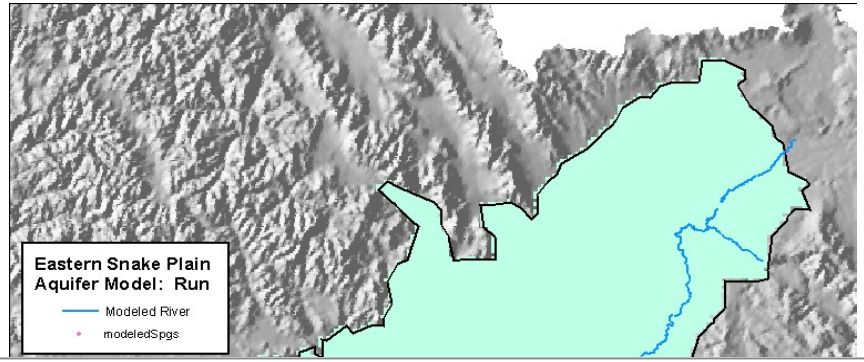
Eastern Snake Plain
Aquifer Model: Run
Modeled River
modeledSpgs

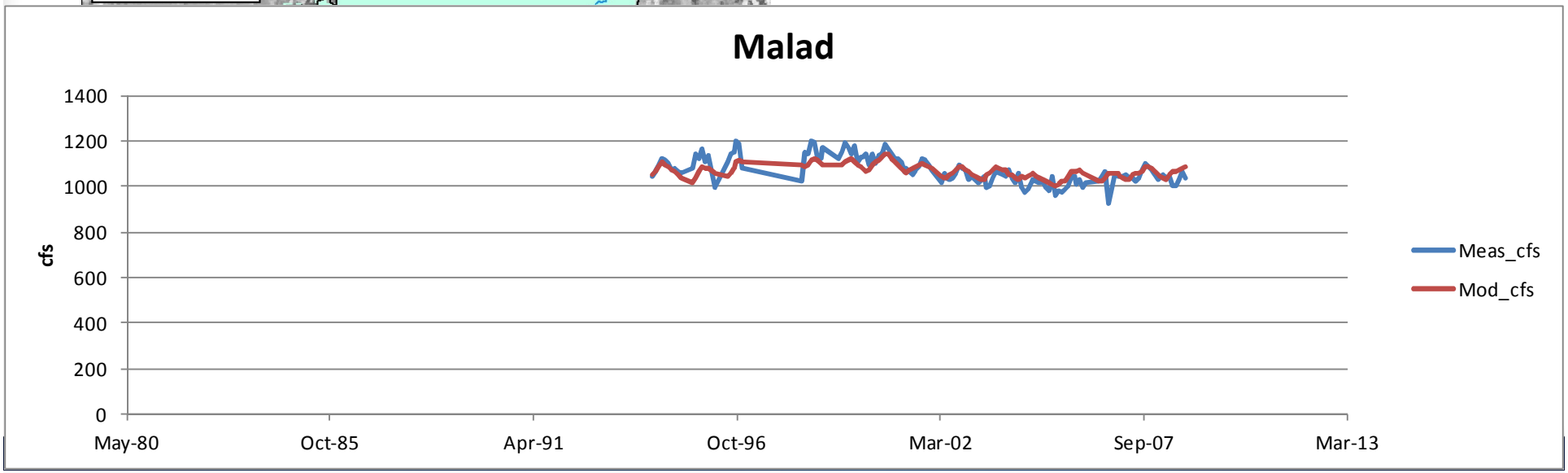
Malad
1400
1200
1000
800
600
400
200
0
cfs
May-80
Oct-85
Apr-91
Oct-96
Mar-02
Sep-07
Mar-13
Meas_cfs
Mod_cfs

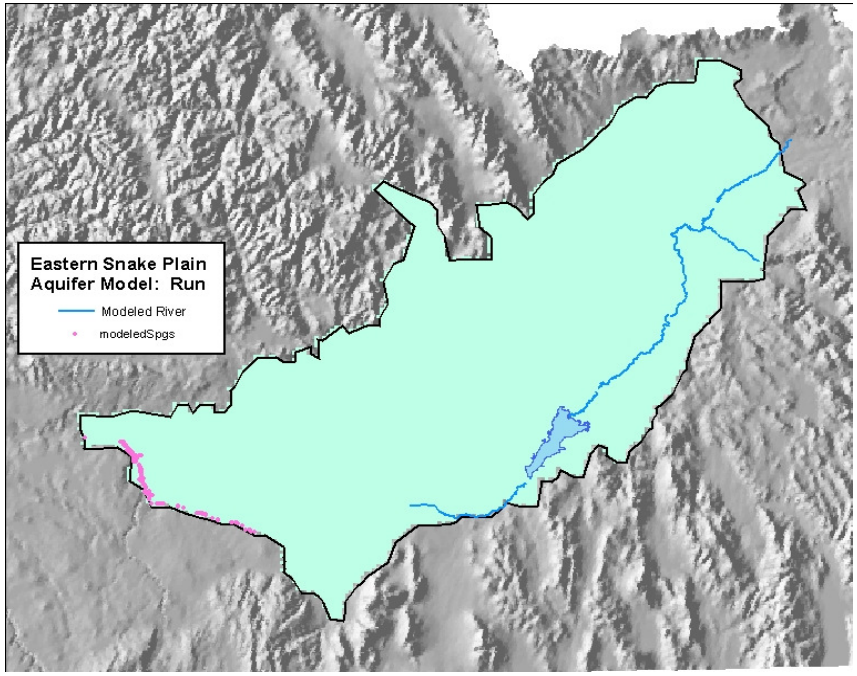

- Group C Springs

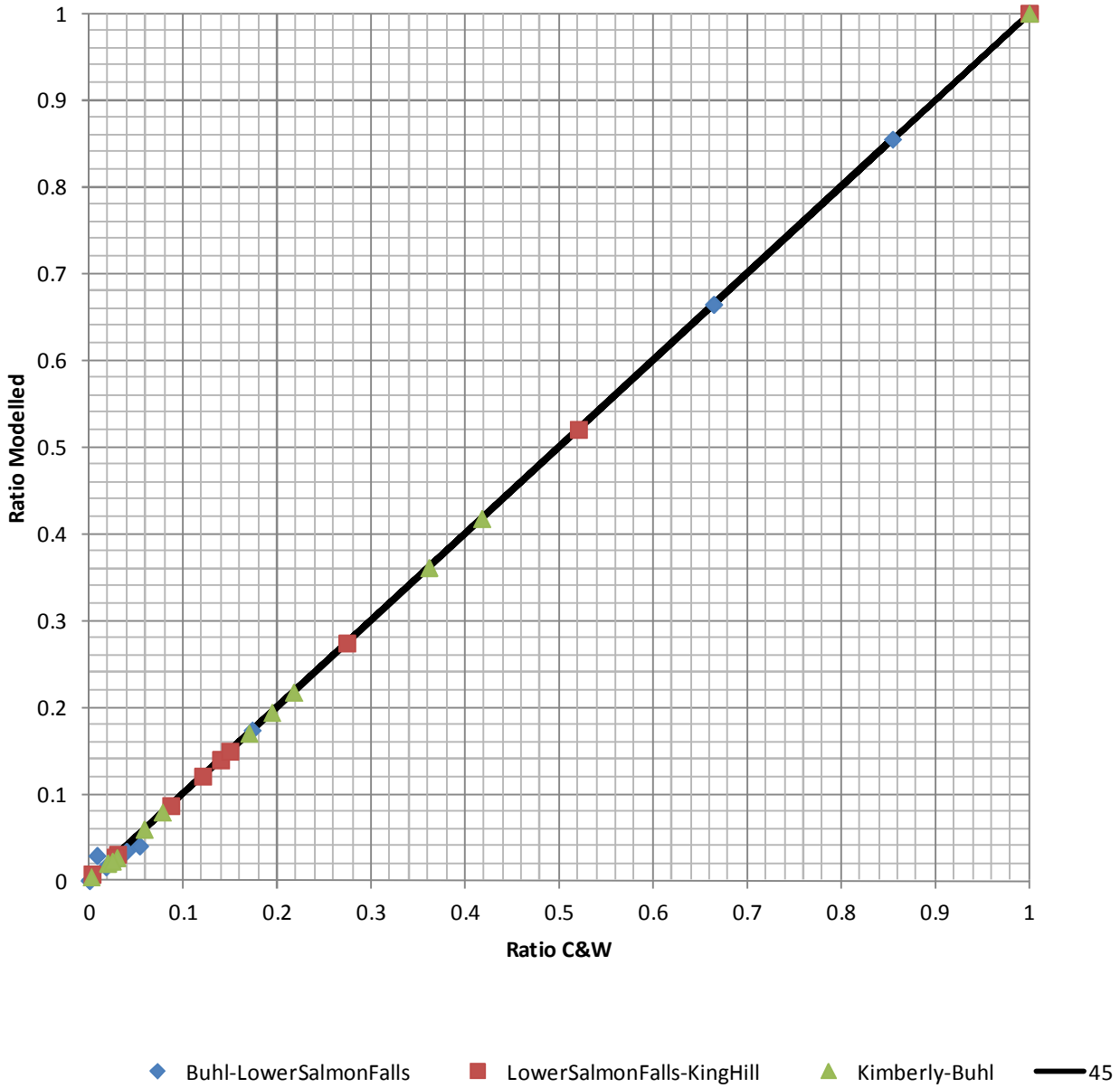
Ratio Modelled
Ratio C&W
0
0.1
0.2
0.3
0.4
0.5
0.6
0.7
0.8
0.9
1
Buhl-LowerSalmonFalls
LowerSalmonFalls-KingHill
Kimberly-Buhl
45

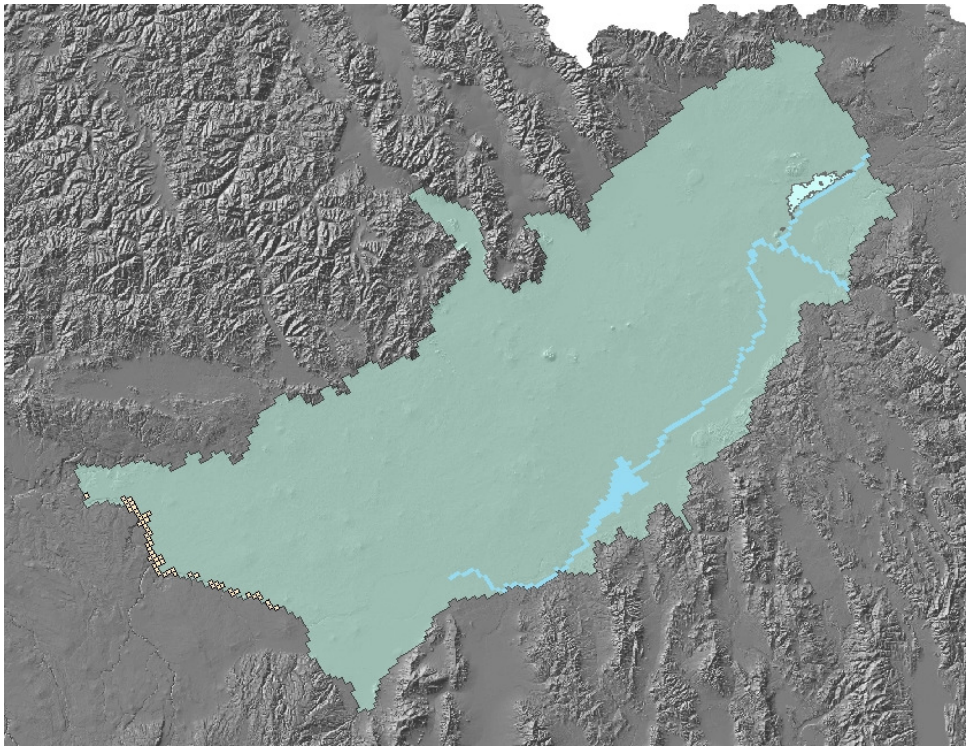

- Egin returns

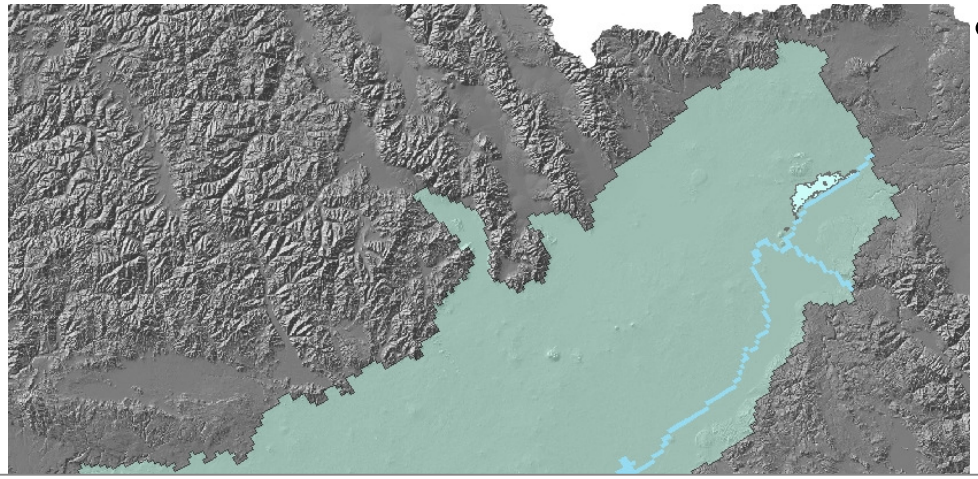

- Egin returns



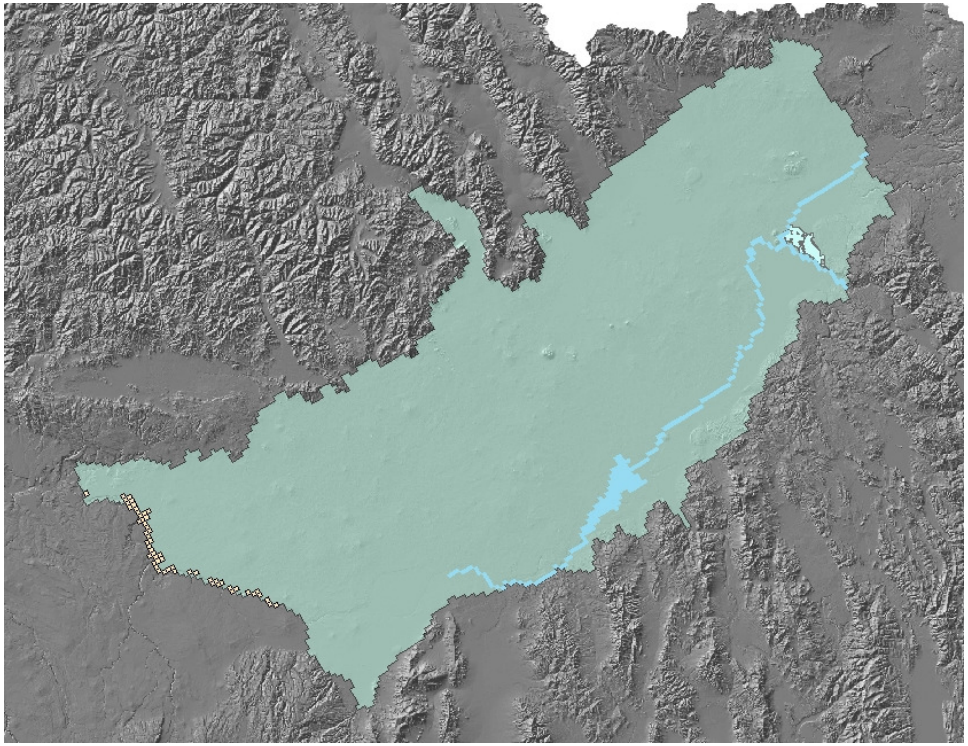

- Liberty returns

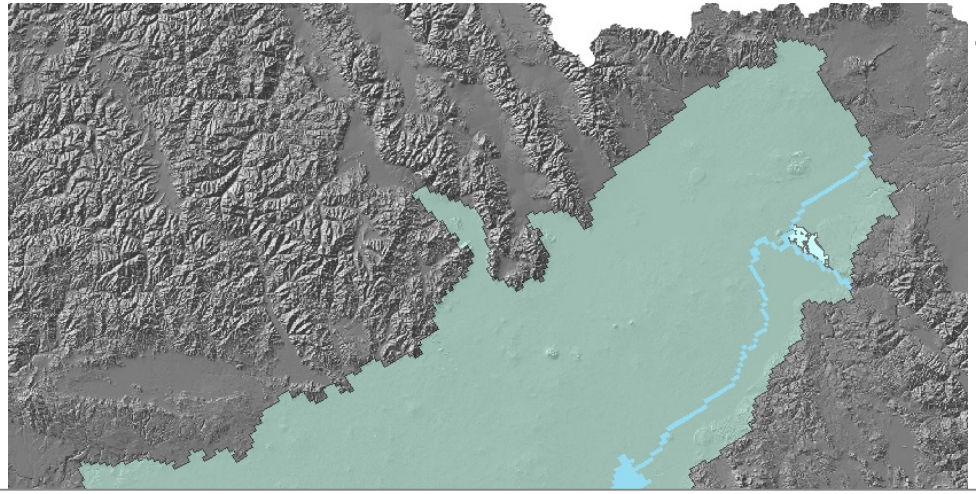

- Liberty returns

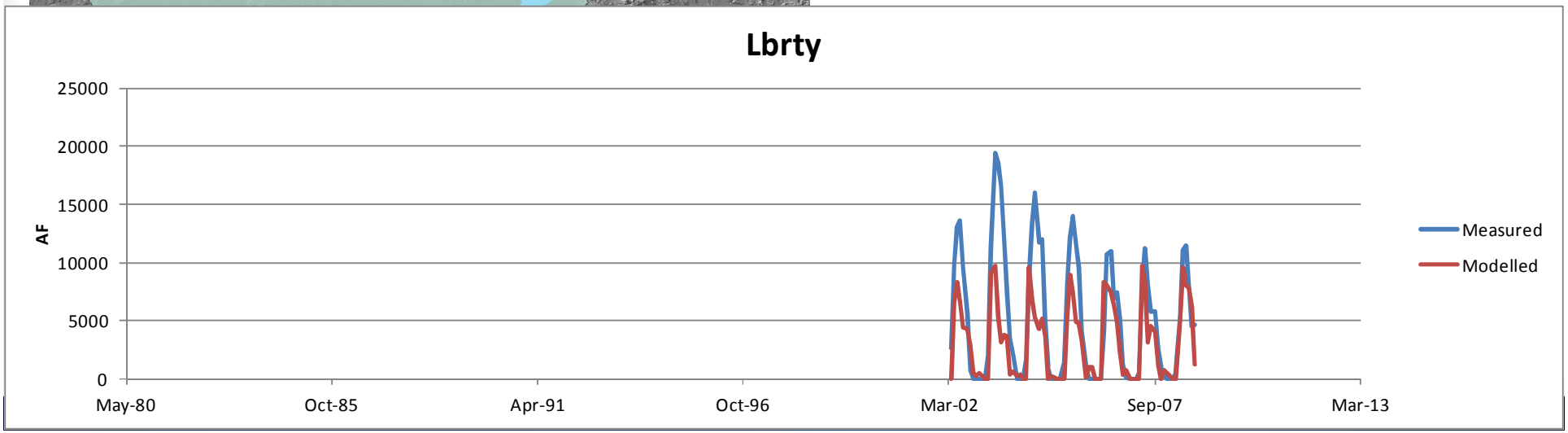

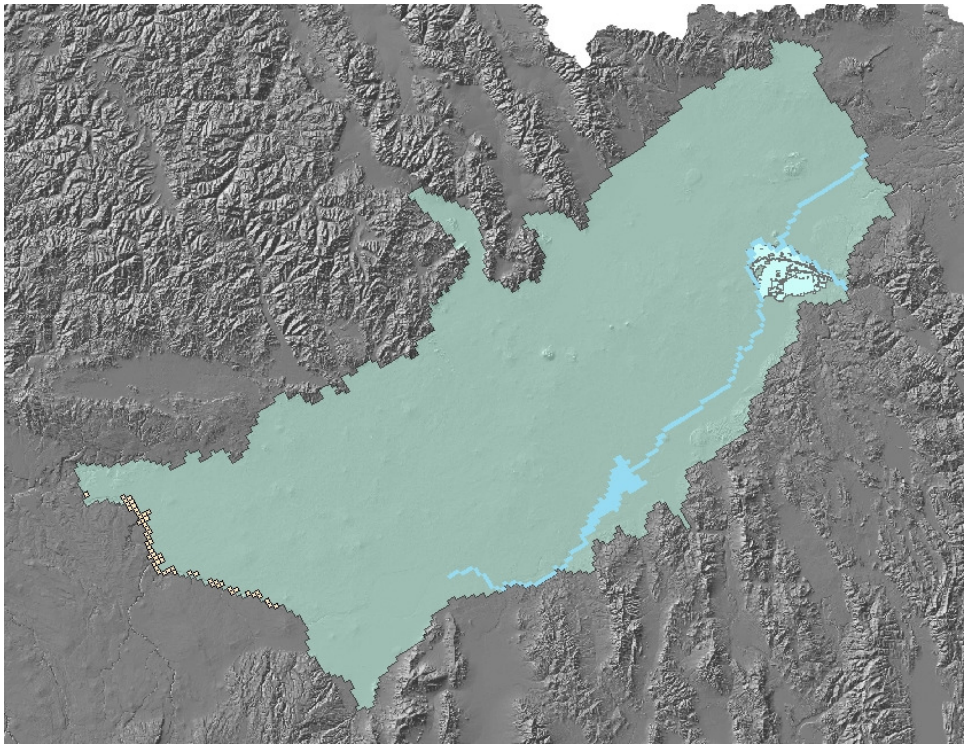

- Great Feeder Group returns

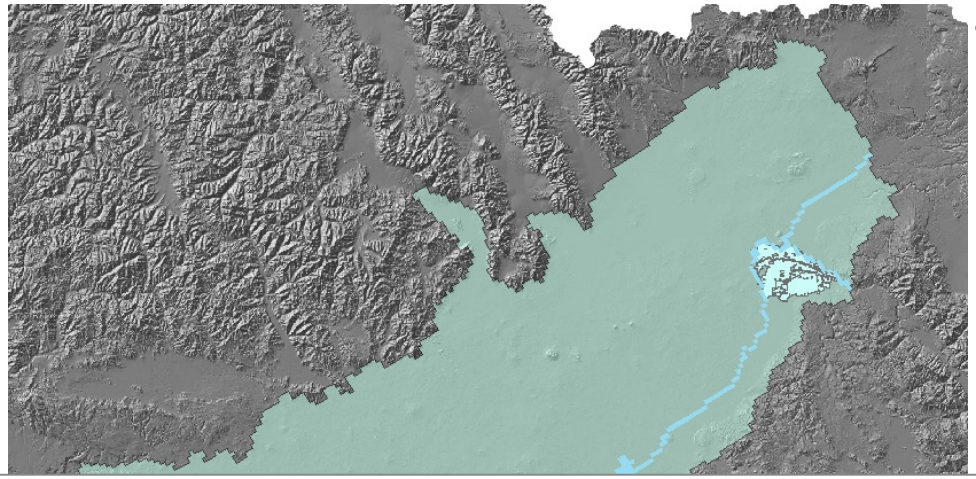

- Great Feeder Group returns

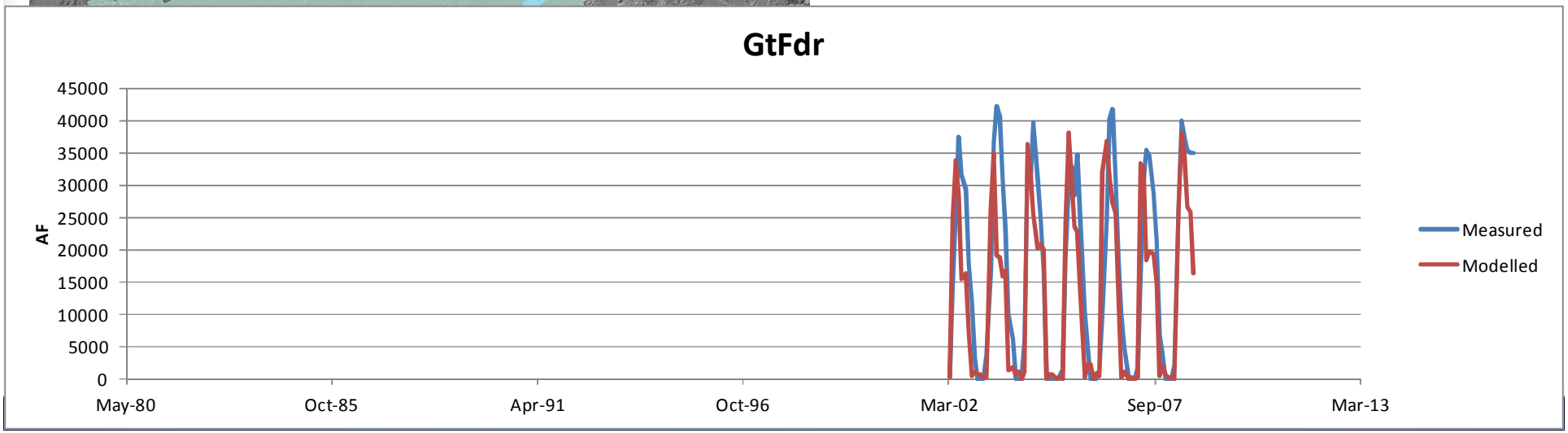

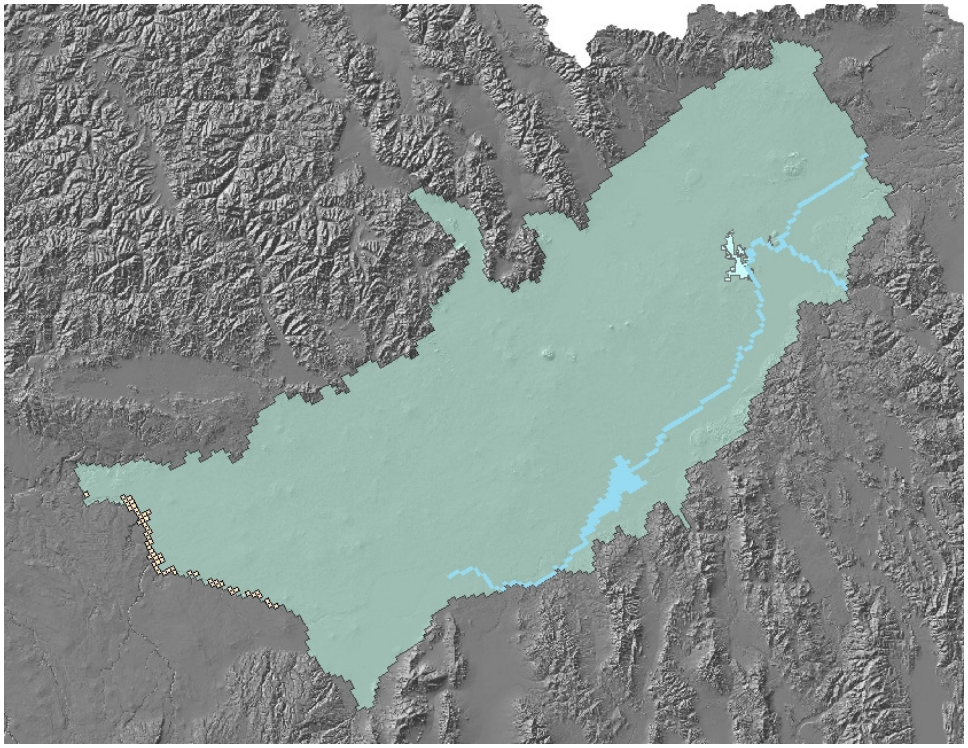

- Butte-Market Lake returns

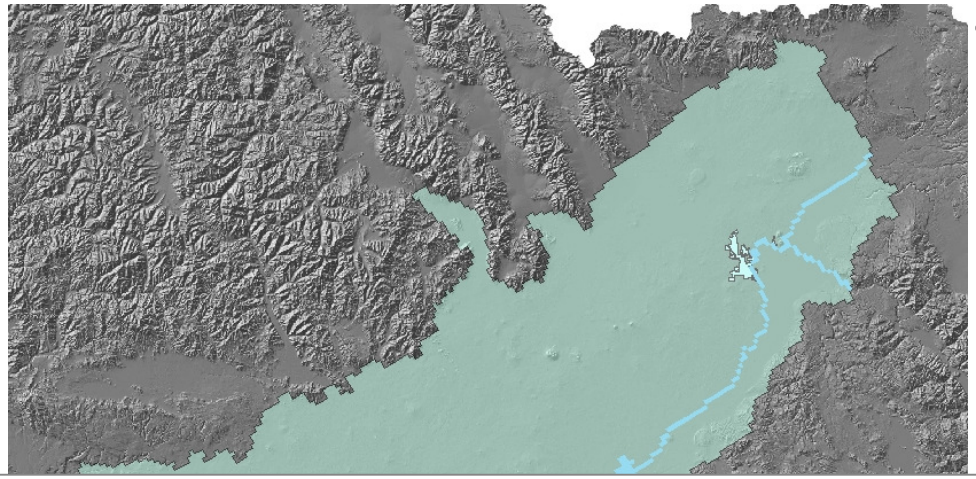

- Butte-Market Lake returns

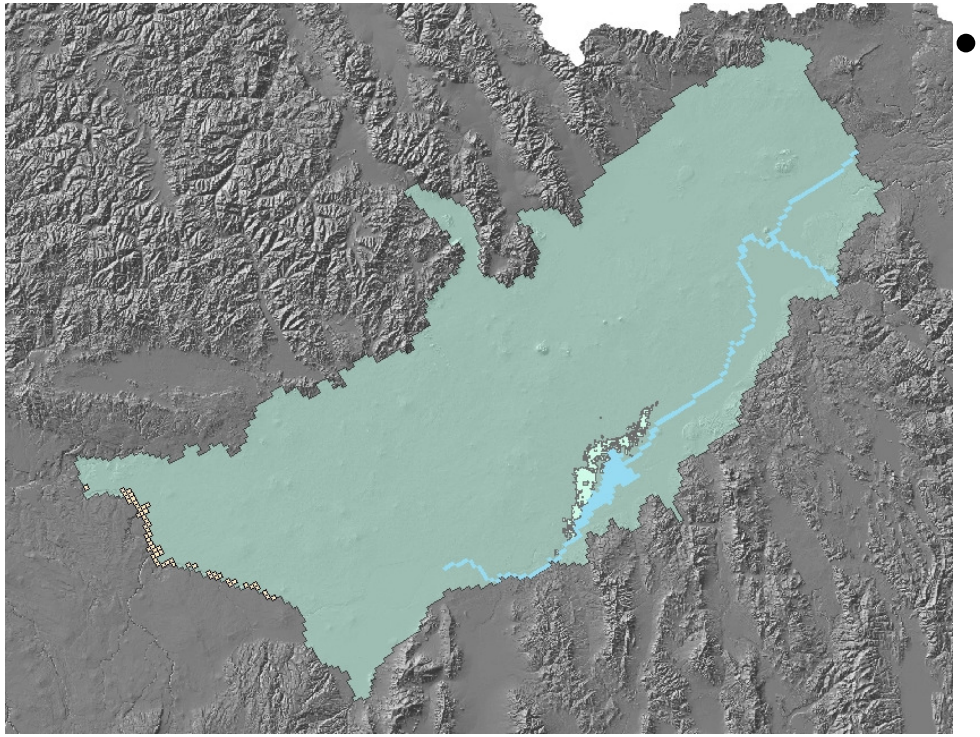

- Aberdeen-Springfield returns

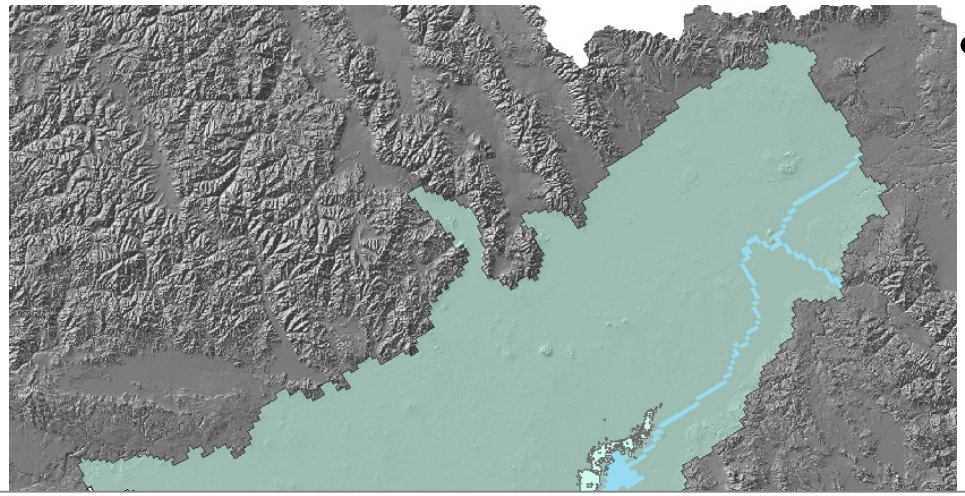

- Aberdeen-Springfield returns

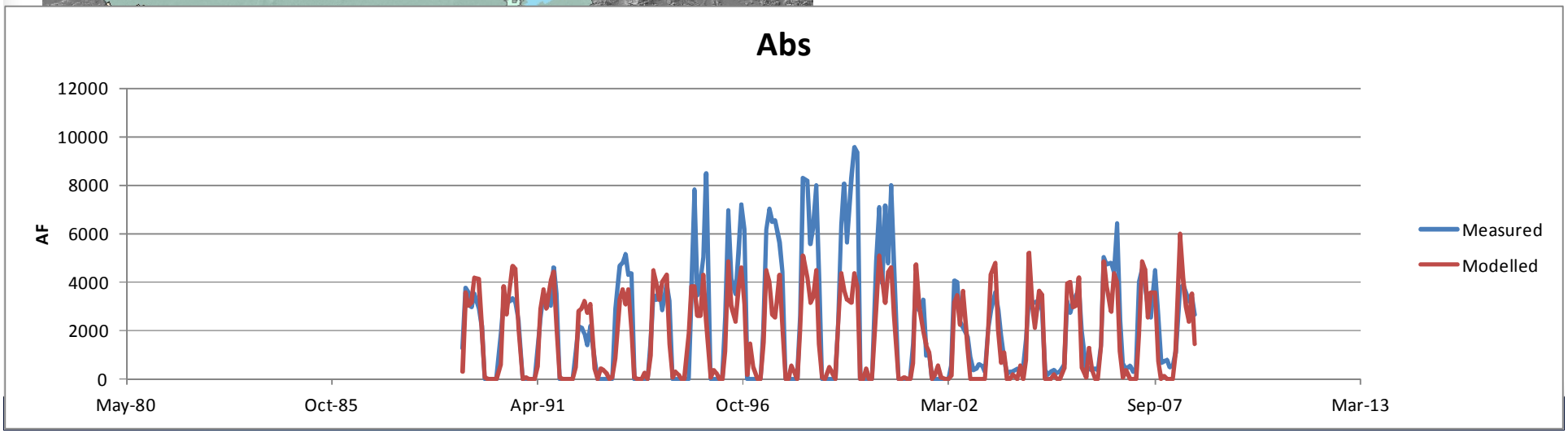

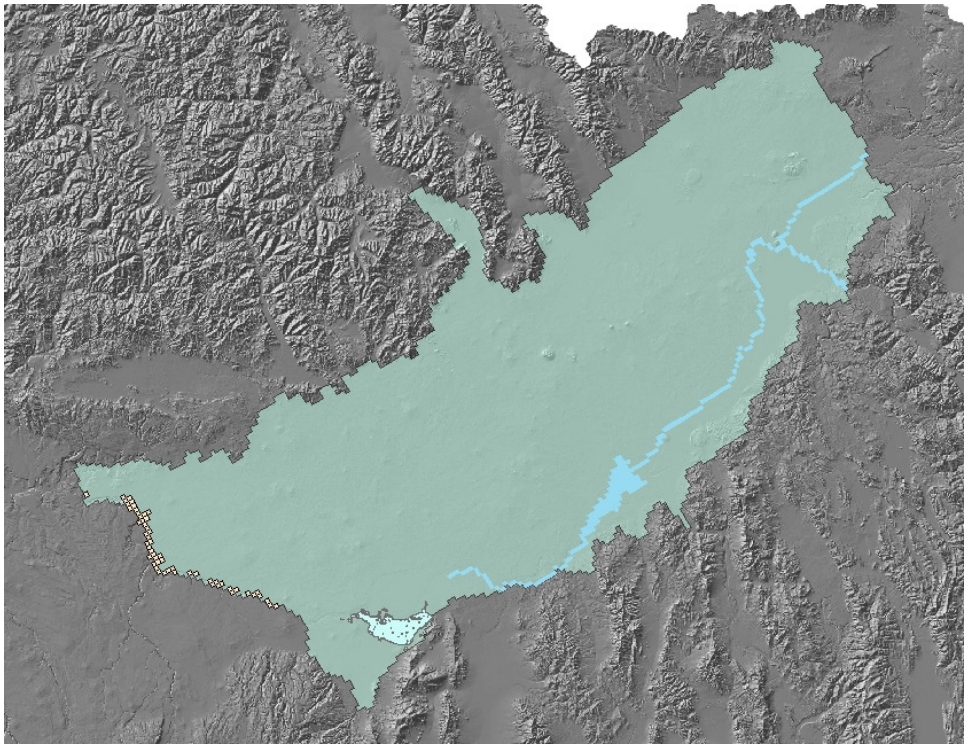

- Burley Irrigation District returns

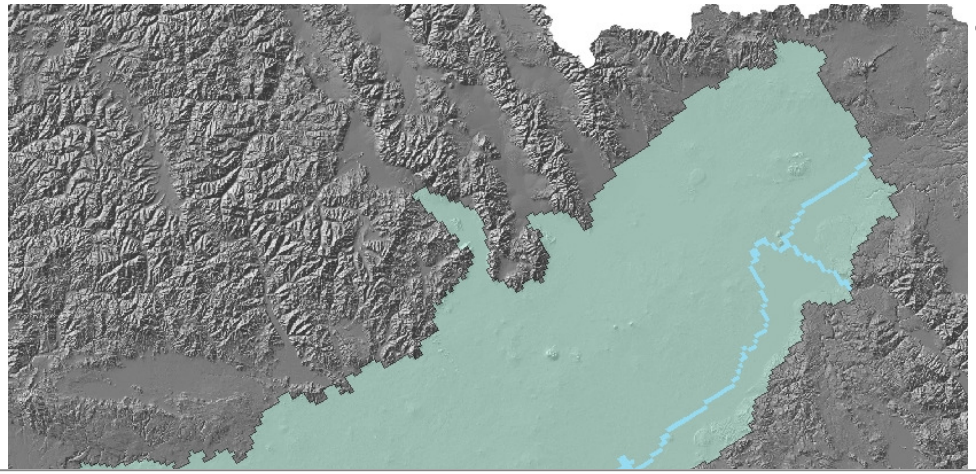

- Burley Irrigation District returns

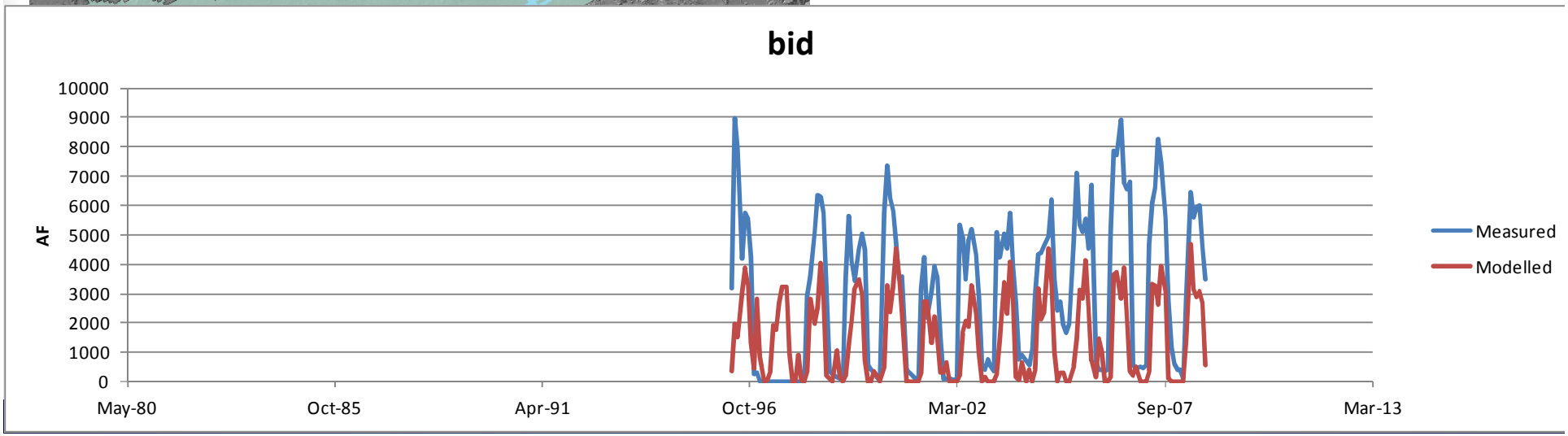

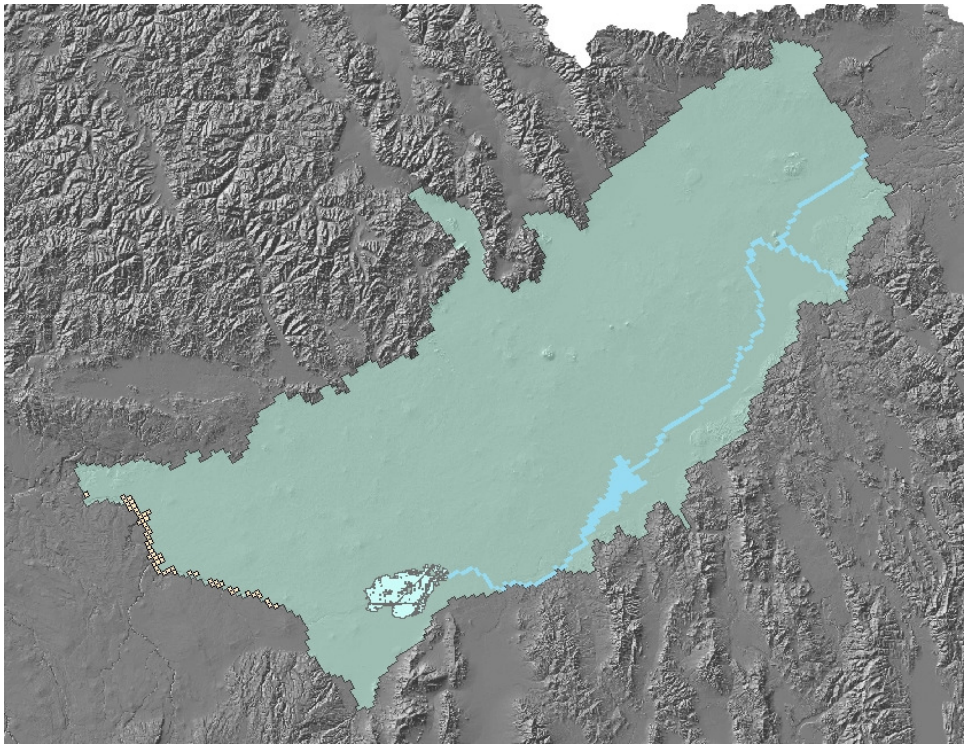

- Minidoka Irrigation District returns

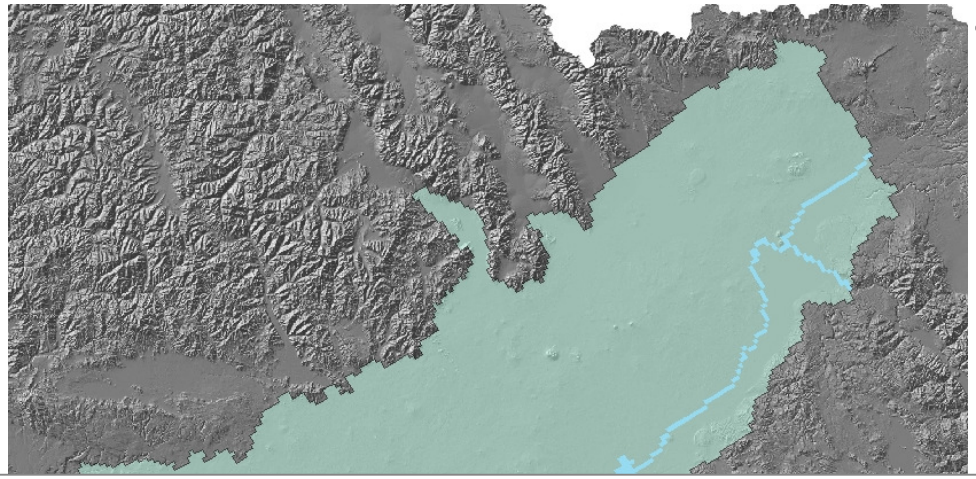

- Minidoka Irrigation District returns

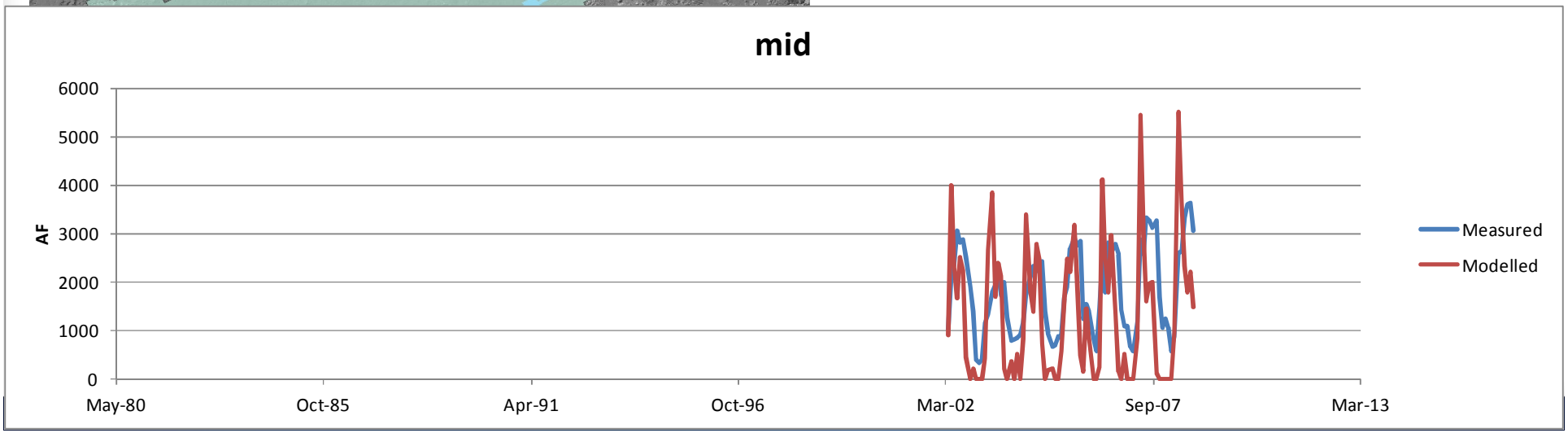

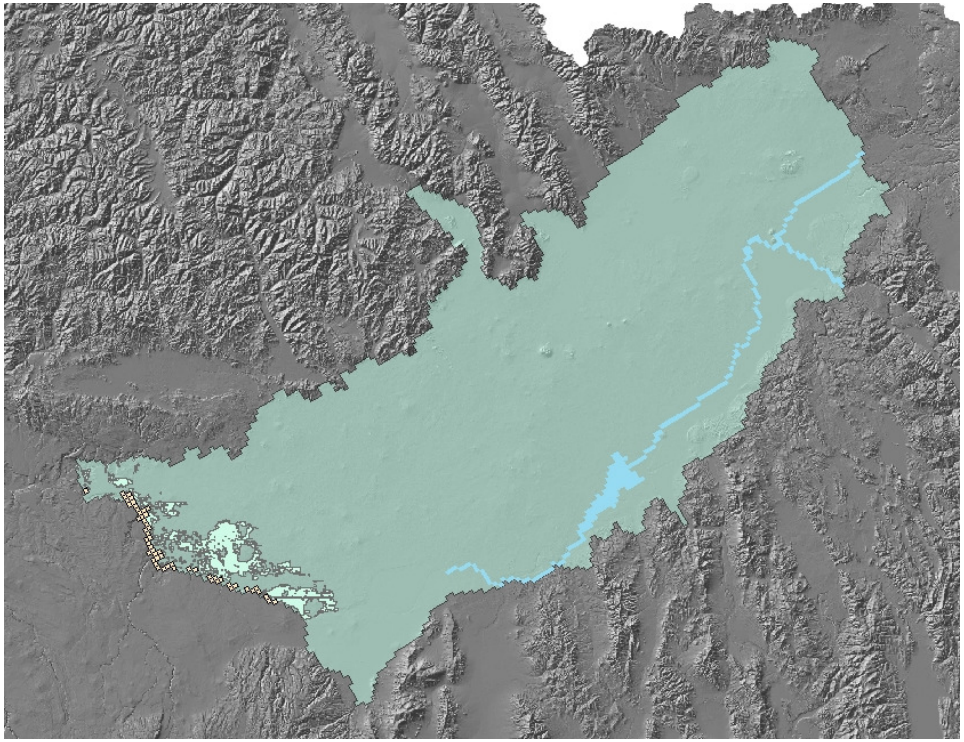

- North Side Canal Co returns

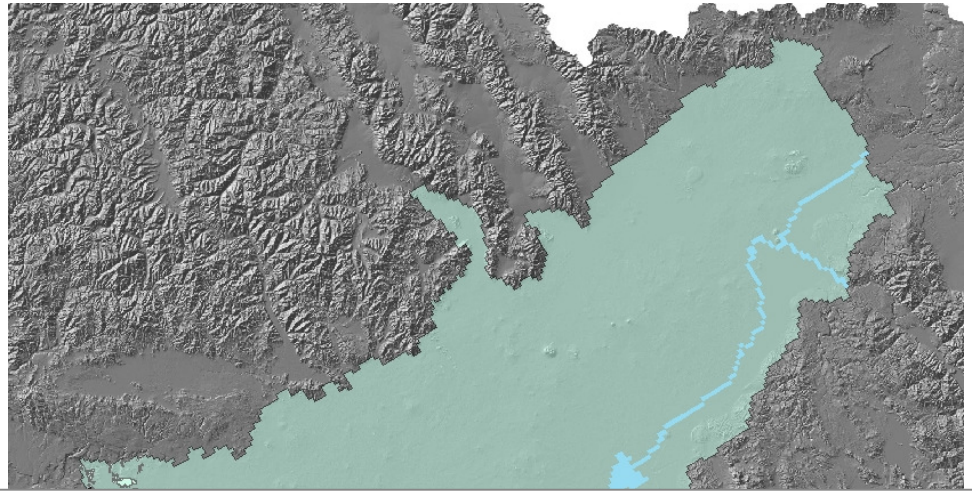

- North Side Canal Co returns

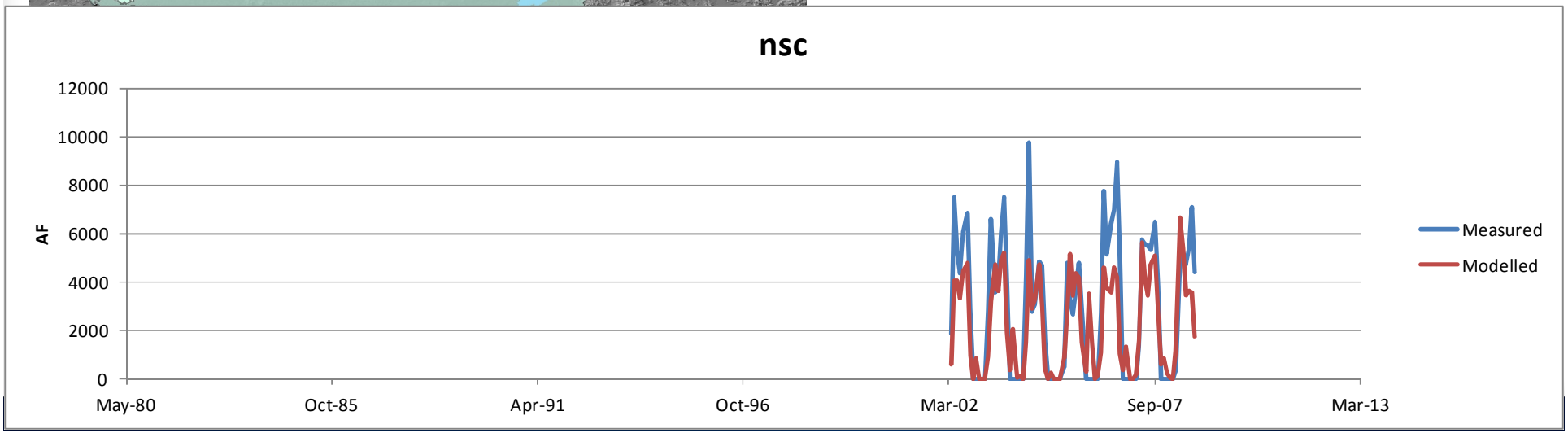

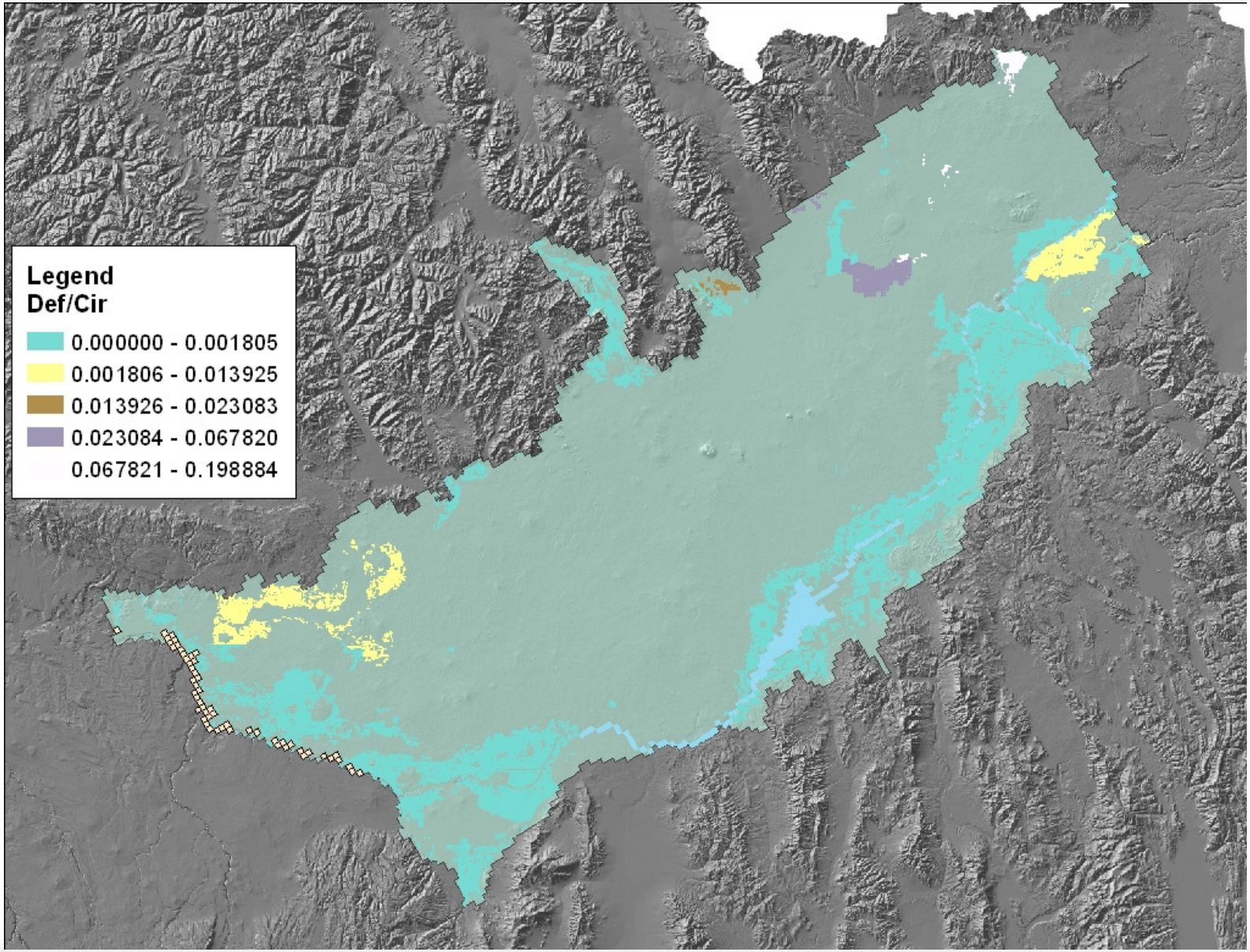
Legend
Def/Cir
0.000000 - 0.001805
0.001806 - 0.013925
0.013926 - 0.023083
0.023084 - 0.067820
0.067821 - 0.198884

IDAHO Department of Water Resources

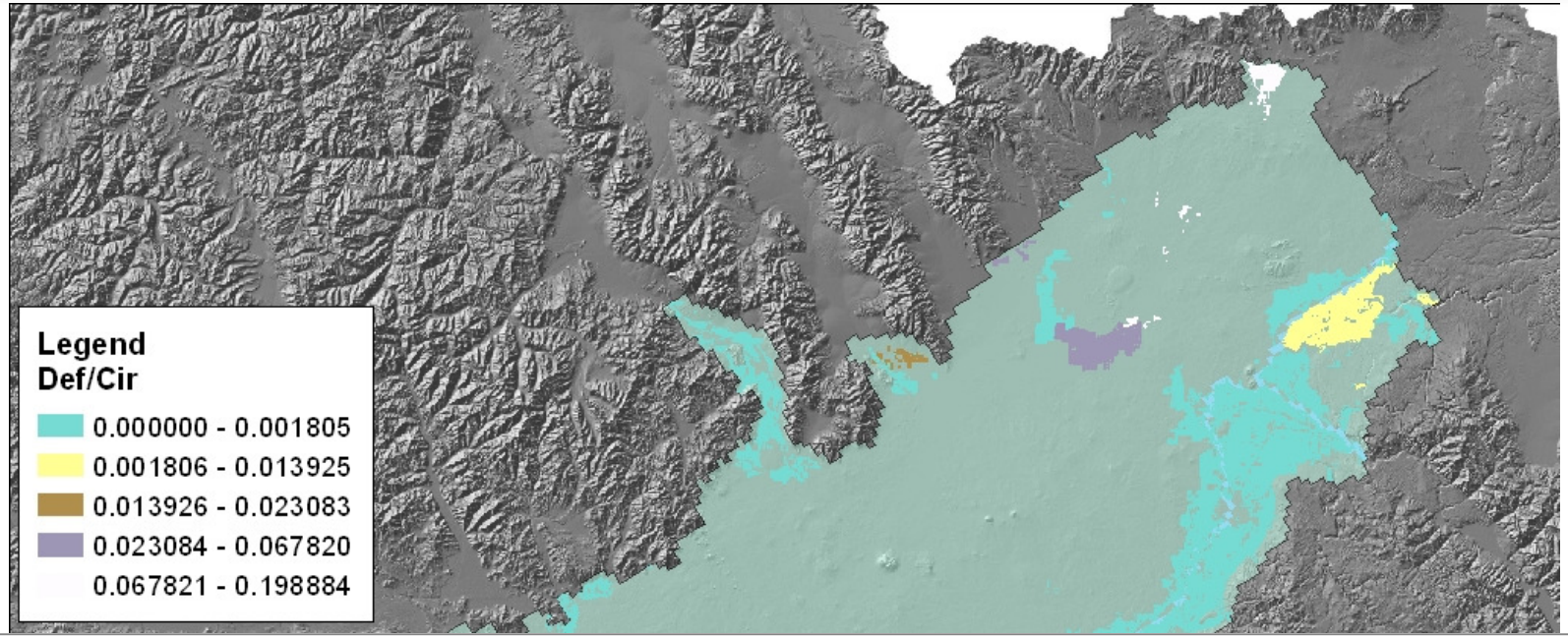

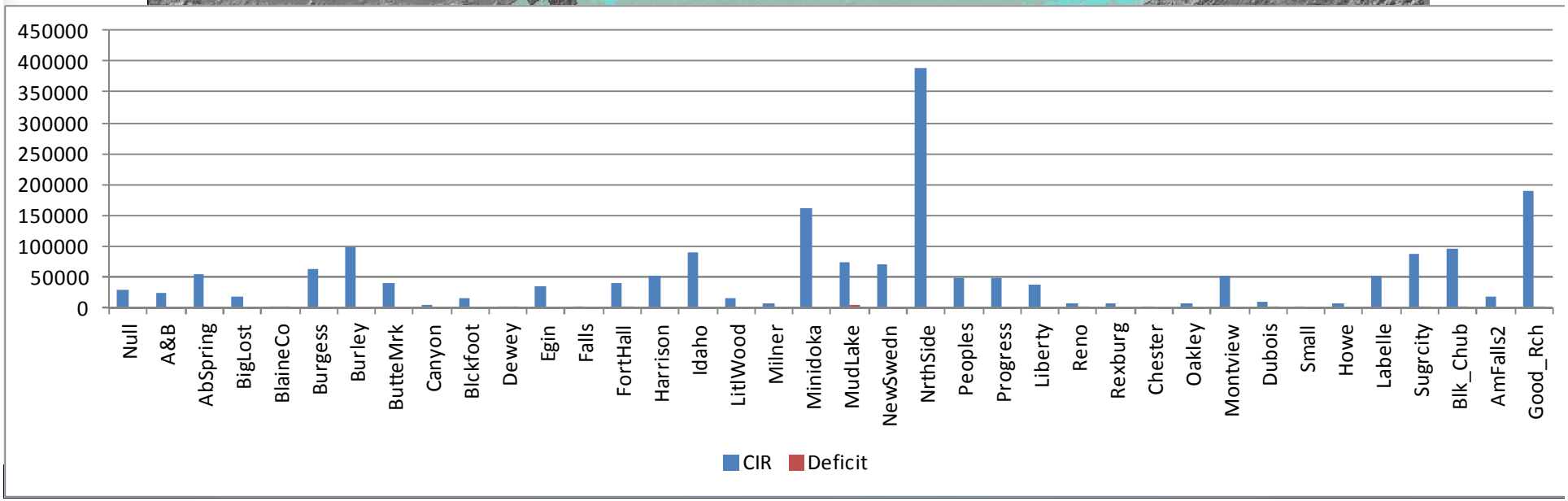

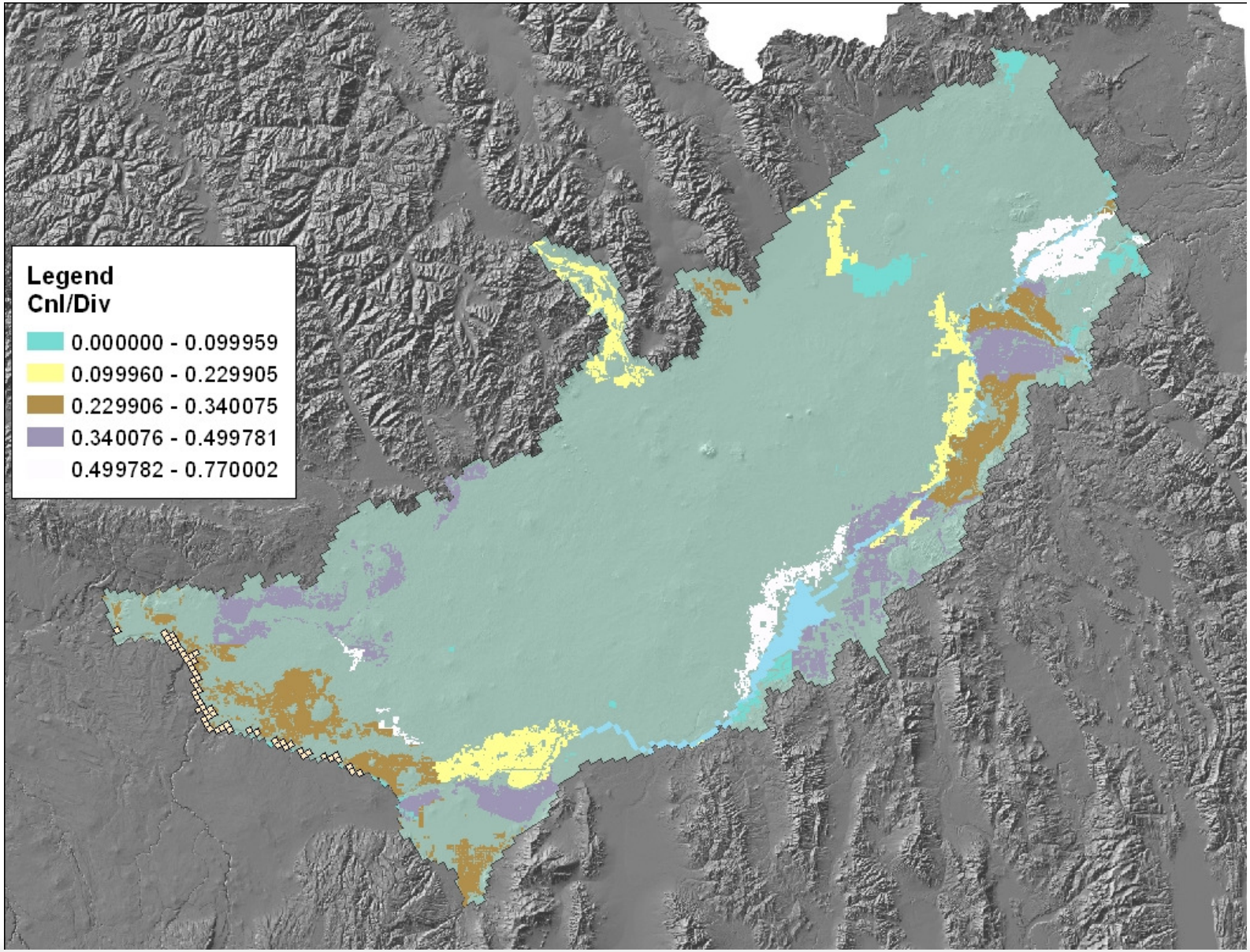
Legend
Cnl/Div
0.000000 - 0.099959
0.099960 - 0.229905
0.229906 - 0.340075
0.340076 - 0.499781
0.499782 - 0.770002

IDAHO Department of Water Resources

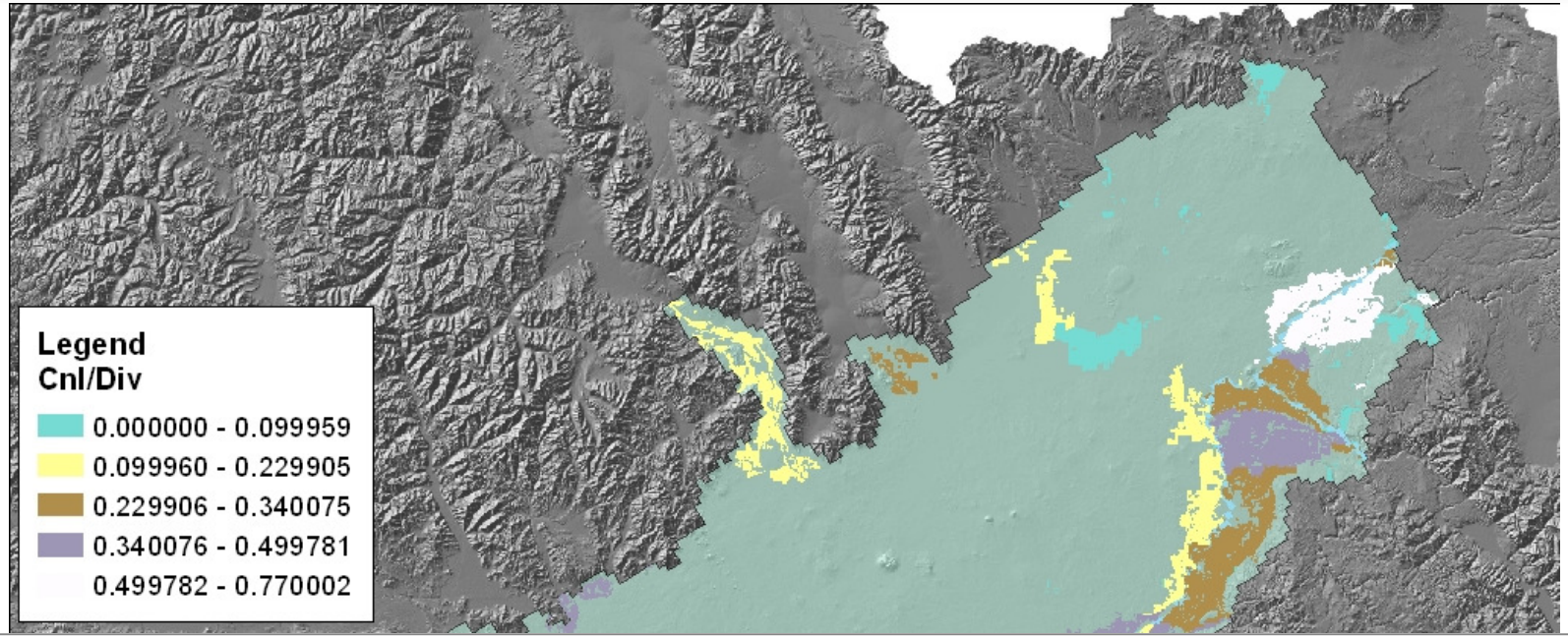

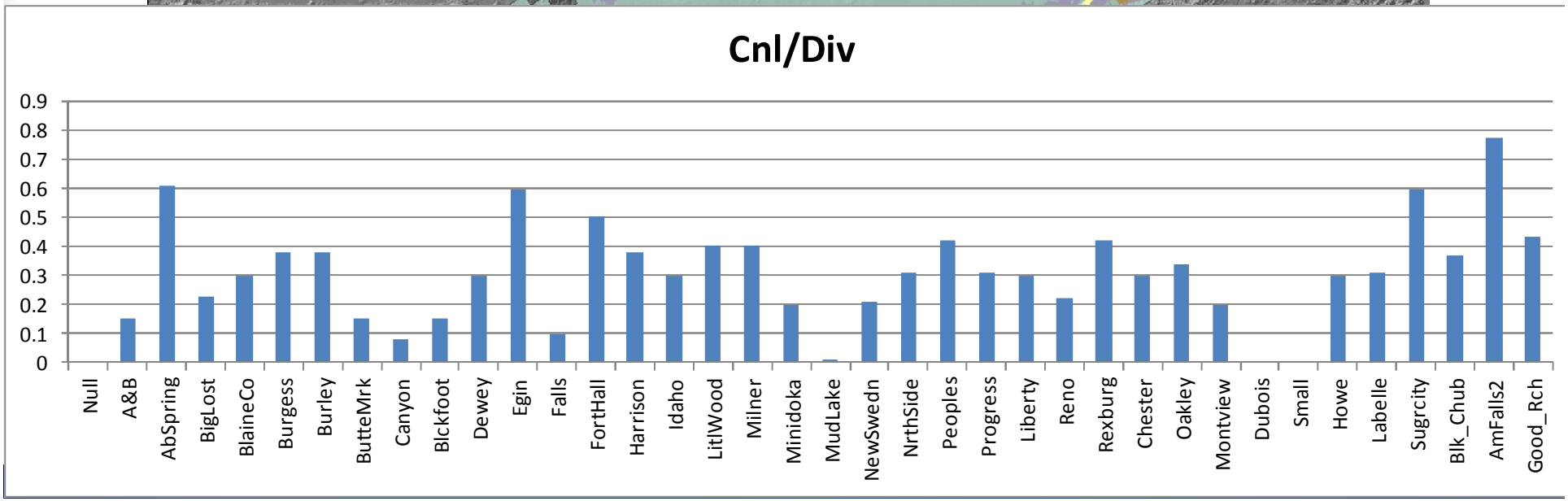

END