GEOGRAPHIC SETTING OF THE MOUNTAIN HOME AND BOISE PROJECTS, IDAHO

5 0 20 Miles

386771 O -56 (in pocket)

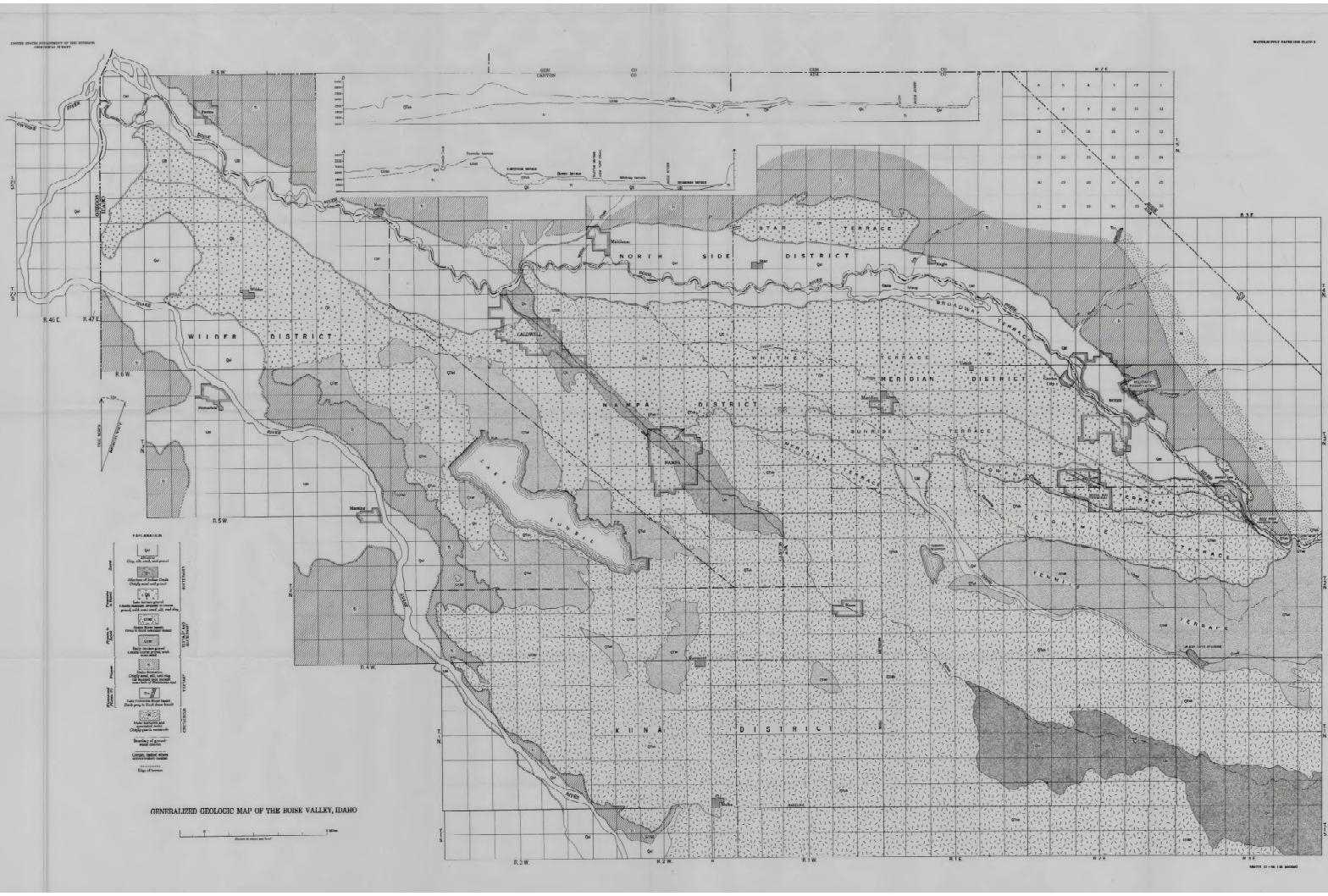
NORTH SIDE DISTRICT
STAR TERRACE
BROADWAY TERRACE
WEST MERIDIAN TERRACE
MERIDIAN DISTRICT
SUNRISE TERRACE
LOWER MERIDIAN TERRACE
EIGHTH STREET TERRACE
NAMPA DISTRICT
CANYON LUNETTE
WILDER DISTRICT
KUNA DISTRICT
OREGON TRAIL
GEM CANYON
CALDWELL
NAMPA
MERIDIAN
WILDER
KUNA
BOISE RIVER
SNAKE RIVER
R.5W.
R.4W.
R.3W.
R.2W.
R.1W.
R.1E.
R.2E.
R.3E.
R.4E.
R.46E.
R.47E.
T.5N.
T.4N.
T.3N.
T.2N.
T.1N.
T.1S.
T.2S.
T.3S.
T.4S.
T.5S.
T.6S.
T.7S.
T.8S.
T.9S.
T.10S.
T.11S.
T.12S.
T.13S.
T.14S.
T.15S.
T.16S.
T.17S.
T.18S.
T.19S.
T.20S.
T.21S.
T.22S.
T.23S.
T.24S.
T.25S.
T.26S.
T.27S.
T.28S.
T.29S.
T.30S.
T.31S.
T.32S.
T.33S.
T.34S.
T.35S.
T.36S.
T.37S.
T.38S.
T.39S.
T.40S.

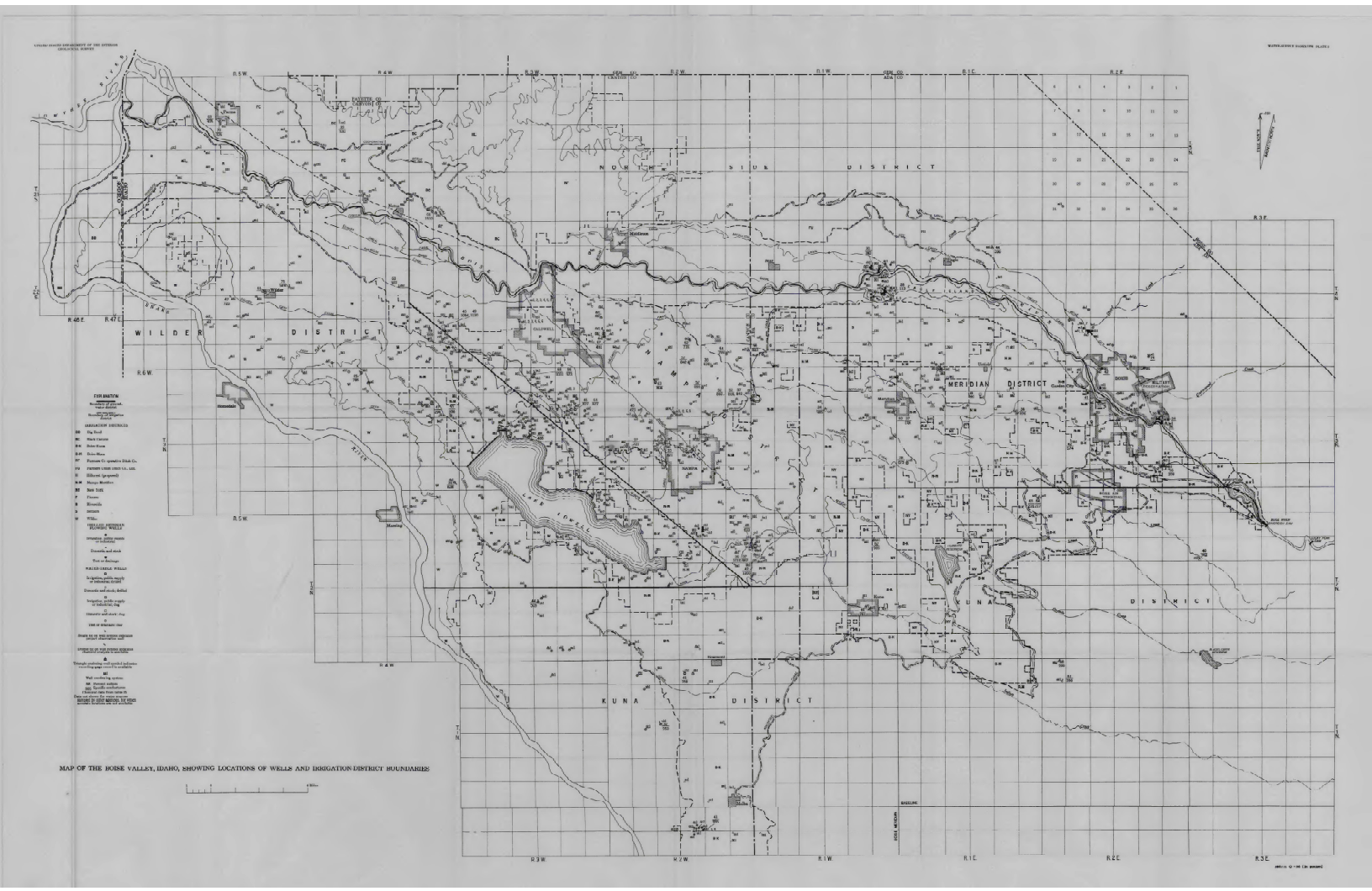

MAP OF THE BOISE VALLEY, IDAHO, SHOWING LOCATIONS OF WELLS AND IRRIGATION DISTRICT BOUNDARIES

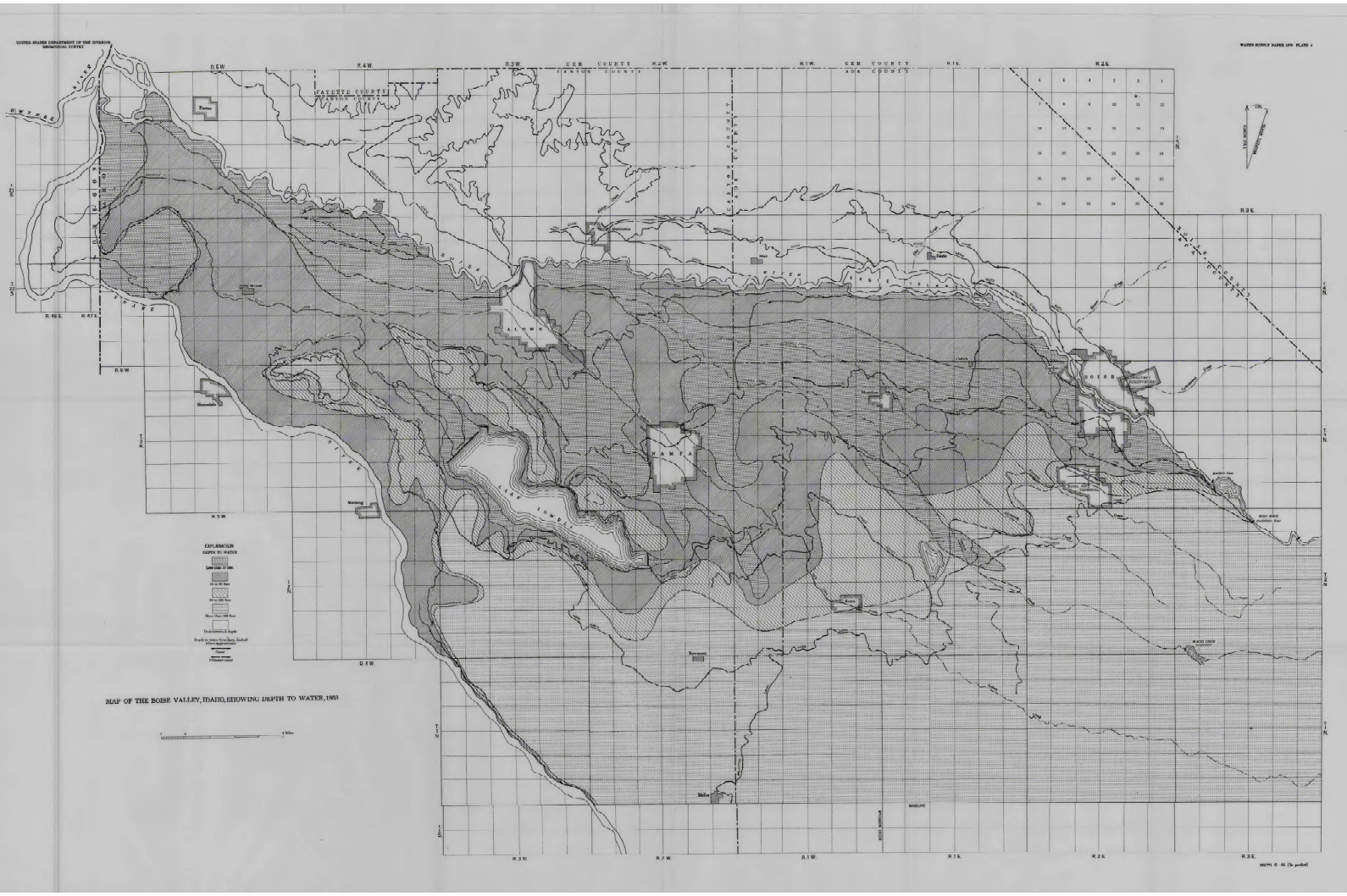

MAP OF THE BOISE VALLEY, IDAHO, SHOWING DEPTH TO WATER, 1953

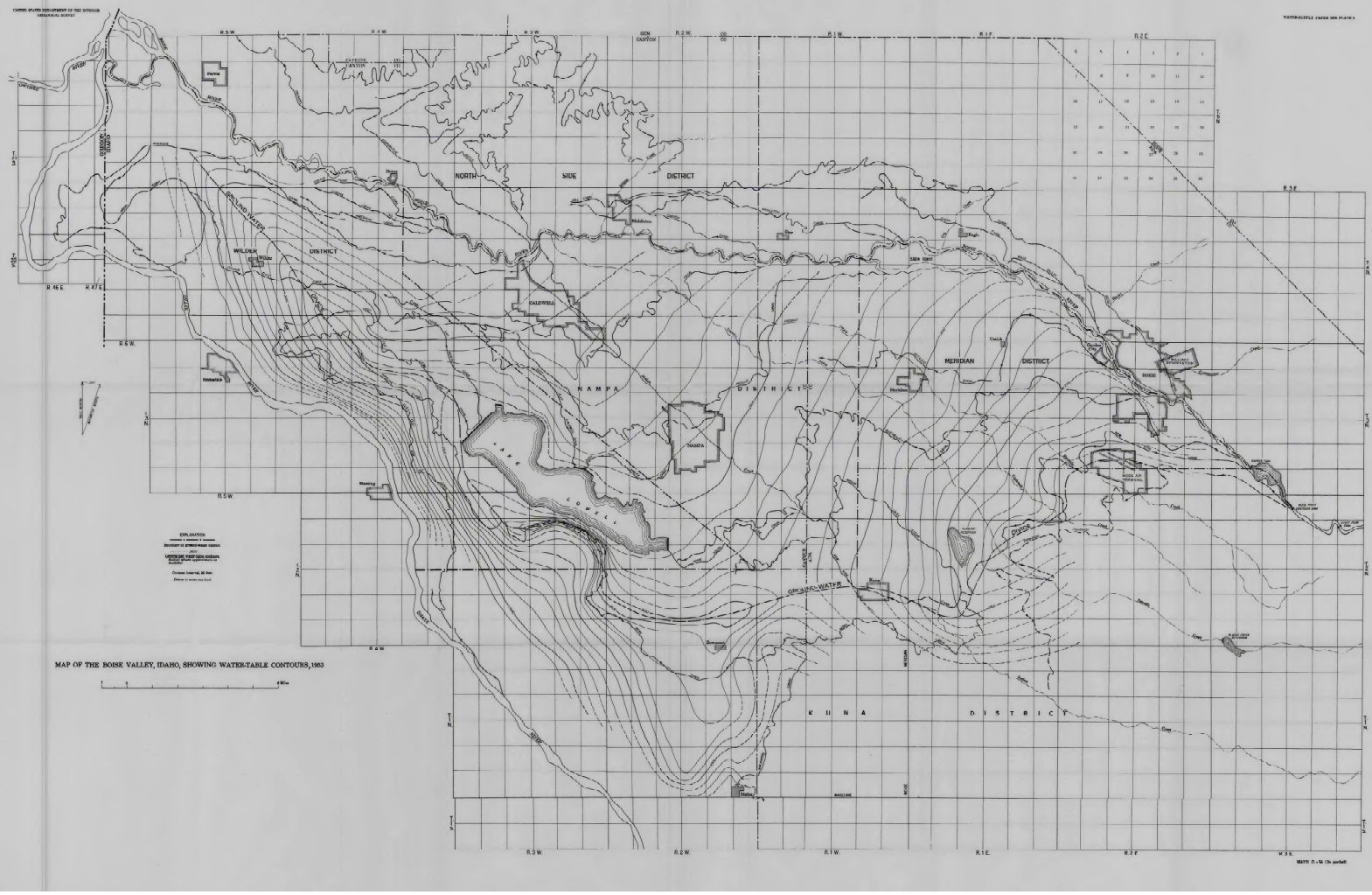

MAP OF THE BOISE VALLEY, IDAHO, SHOWING WATER-TABLE CONTOURS, 1963

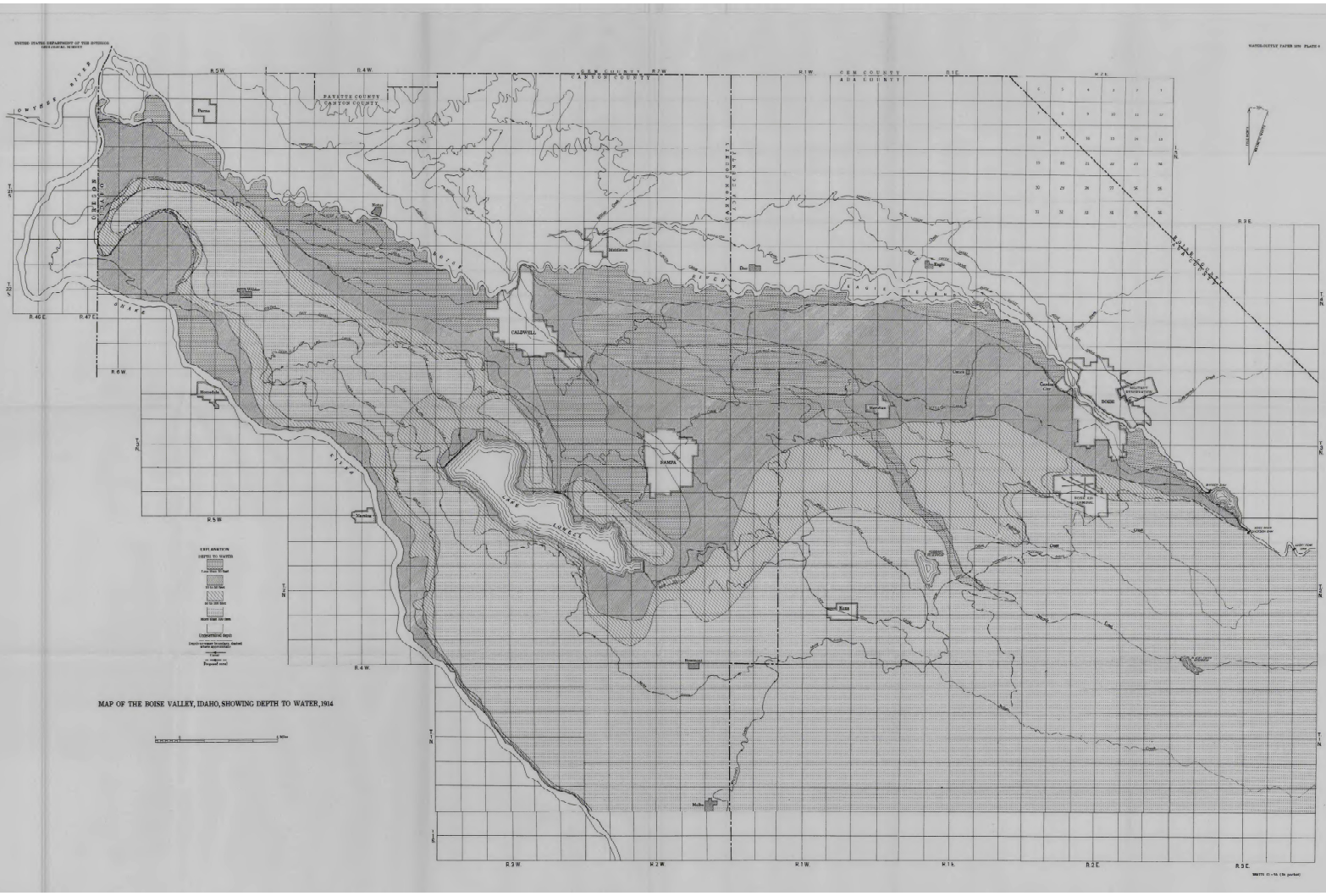

MAP OF THE BOISE VALLEY, IDAHO, SHOWING DEPTH TO WATER, 1914

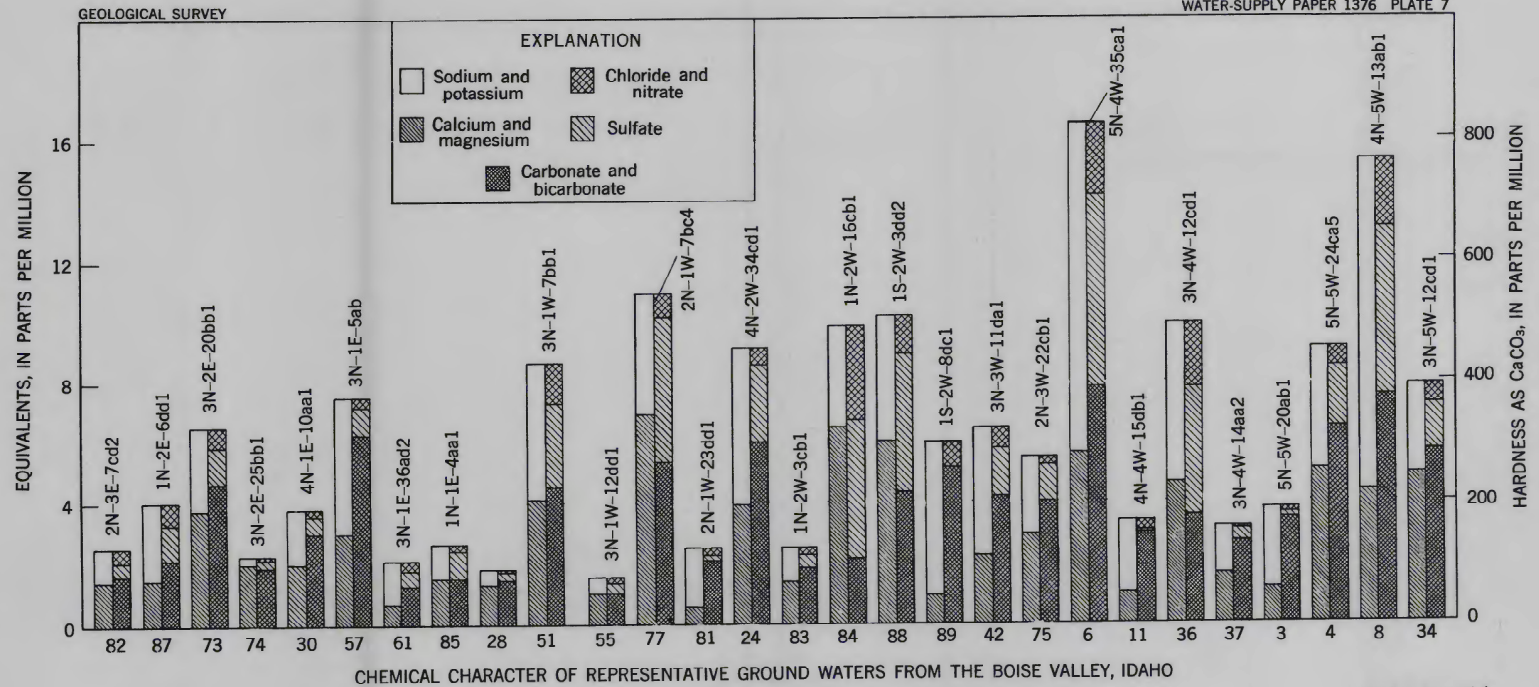

CHEMICAL CHARACTER OF REPRESENTATIVE GROUND WATERS FROM THE BOISE VALLEY, IDAHO

386771 O - 56 (In pocket)