BLAIR @ Muldoon Ranch 280-1079

all users
just pasture

ABC ditch

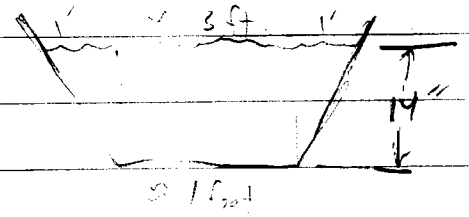

1.167

2.33

distance 20 feet time 5 seconds

=

Jim's diversion

X

no GPS diversion ≈ 75 feet downstream of bridge

2.22 cfs



≈ 4" deep 1.33

4' wide

distance 10' time 6 seconds

~~Feet~~ Clark ditch photo photo

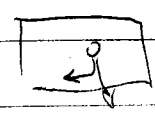

X Jim's other diversion (dry) photo looking d/s



GPS 504369

=PE = ~~80~~ 26 ~~2000~~

~~32~~ ~~34~~ 3994

29

page 2

ABC second diversion (east side) Rocky Bar Ranch

X

.9375cfs

≈3′

≈3″ deep .75 ft²

distance 10′ time 8 seconds

GPS

EPE 12 503142

267807

X Clark diversion photo

2.5 cfs

≈6′ wide

≈5″ deep

distance 20′ time 10 seconds

GPS EPE 26 505916

272185

X Lava Lake (Mutdoor Grazing) 1966 right orange dam

leakage under dam

.09cfs estimate

≈1ft wide .125

1.5″ deep

≈ distance ≈3′ time 4 seconds

GPS epe 18 506062

273196

---

page 3

Muldoon Grazing / Cara Lake

diversion photo



rock dam along shadow

leakage through dam

dam ditch

SC? bridge

GPS EPE 22 507069 2742117

X

.25 cfs ~~[illegible]~~ weak measurement

≈3 feet .5



≈2''

distance 5' time 10 seconds

GVY diversion

pan



X

2.75 ≈5½'



≈6" deep

GPS 508894

epe 20 275285

distance 12' time 4 seconds

8.25 cfs

412.5''

creek

10.5 cfs

Total = 14.07 cfs

west ≈6'



average 7" depth

east ≈5' 2.5



≈6" deep

area 3.5

flow = 10.5 cfs 18' distance time 6 seconds

3.57 cfs

10' distance time 7 seconds

flow = 3.57

total creek 14.07 cfs

704''

ABC diversion photo



GPS epe 18

505041
270415

Clark



distance
6 ft

time
5 seconds

GPS on ABC ~~diversion~~ measurement ditch

epe 18
504506
269639

Jim Peterson
201 Little Wood River Road
Carey, ID

ABC Agra Blair
PO Box 378
Jerome, ID 83338

Guy Peterson
Clarkes