BEFORE THE DEPARTMENT OF WATER RESOURCES

OF THE STATE OF IDAHO

IN THE MATTER OF DISTRIBUTION OF WATER TO WATER RIGHTS NOS. 36-02356A, 36-07210, AND 36-07427	))))	**ORDER**

This matter is before the Director of the Department of Water Resources ("Director" or "Department") as a result of a letter dated March 22, 2005 ("Letter"), from Gregory Kaslo of Blue Lakes Trout Farm, Inc. The Letter demands that the Director "direct the Watermaster for Water District 130 to administer water rights in the Water District as required by Idaho Code § 42-607 in order to supply Blue Lakes' prior rights."

Based upon the Director's consideration of this matter, the Director enters the following Findings of Fact, Conclusions of Law, and Order.

FINDINGS OF FACT

The Eastern Snake River Plain Aquifer and the Department's Ground Water Model

1. The Eastern Snake River Plain Aquifer ("ESPA") is defined as the aquifer underlying an area of the Eastern Snake River Plain that is about 170 miles long and 60 miles wide as delineated in the report "Hydrology and Digital Simulation of the Regional Aquifer System, Eastern Snake River Plain, Idaho," U. S. Geological Survey ("USGS") Professional Paper 1408-F, 1992, excluding areas lying both south of the Snake River and west of the line separating Sections 34 and 35, Township 10 South, Range 20 East, Boise Meridian. The ESPA is also defined as an area having a common ground water supply. *See* IDAPA 37.03.11.050.

2. The ESPA is predominately in fractured Quaternary basalt having an aggregate thickness that may, at some locations, exceed several thousand feet, decreasing to shallow depths in the Thousand Springs area. The ESPA fractured basalt is characterized by high hydraulic conductivities, typically 1,000 feet/day but ranging from 0.1 feet/day to 100,000 feet/day.

3. Based on averages for the time period from May of 1980 through April of 2002, the ESPA receives approximately 7.5 million acre-feet of recharge on an average annual basis from the following: incidental recharge associated with surface water irrigation on the plain (3.4 million acre-feet); precipitation (2.2 million acre-feet); underflow from tributary drainage basins (1.0 million acre-feet); and losses from the Snake River and tributaries (0.9 million acre-feet).

4. Based on averages for the time period from May of 1980 through April of 2002, the ESPA also discharges approximately 7.5 million acre-feet on an average annual basis through sources including complexes of springs in the Thousand Springs area, springs in and near American Falls Reservoir, and the discharge of nearly 2.0 million acre-feet annually in the form of depletions from ground water withdrawals.

5. From the pre-irrigation conditions of the 1860s until the 1950s, the amount of water diverted from the Snake River and its tributaries for gravity flood/furrow irrigation increased substantially, from about 8 million acre-feet, or less, in the early 1900s to about 9.5 million acre-feet in the early 1950s. USGS Professional Paper 1408-F, p. F14. Significant quantities of the surface water diverted were in excess of crop consumptive uses and provided incidental recharge to the ESPA above the average incidental recharge of 3.4 million acre-feet described in Finding 3 for the May 1980 through April 2002 time period. Ground water levels across the ESPA responded by rising at many locations. For example, the average rise in ground water levels near Jerome, Idaho, and near Fort Hall, Idaho, was 20 to 40 feet over several tens of years. The average rise in ground water levels west of American Falls was 60 to 70 feet. USGS Professional Paper 1408-A, p. A40. As a result, spring discharges in the Thousand Springs area correspondingly increased based on USGS data as shown on Attachment A.

6. Beginning in about the 1960s to 1970s time period through the most recent years, the total combined diversions of natural flow and storage releases above Milner Dam for irrigation using surface water supplies have declined from an average of nearly 9 million acre-feet annually to less than 8 million acre-feet annually, notwithstanding years of drought, because of conversions from gravity flood/furrow irrigation to sprinkler irrigation in surface water irrigation systems and other efficiencies implemented by surface water delivery entities. The measured decrease in cumulative surface water diversions above Milner Dam for irrigation reflects the fact that less water is generally needed in the present time to fully irrigate lands authorized for irrigation with a certain crop mix under certain climatic growing conditions than was needed in the 1960s to 1970s for the same lands, crop mix, and climatic growing conditions. With parallel appropriations of ground water, which dramatically increased beginning in about 1950, ground water levels across the ESPA have responded by declining at most locations where levels had previously risen, exacerbated by the worst consecutive period of drought years on record for the upper Snake River Basin. As a result, spring discharges in the Thousand Springs area have correspondingly declined based on USGS data as also shown on Attachment A.

7. The ground water in the ESPA is hydraulically connected to the Snake River and tributary surface water sources at various places and to varying degrees. One of the locations at which a direct hydraulic connection exists between the ESPA and springs tributary to the Snake River is in the Thousand Springs area.

8. Hydraulically-connected ground water sources and surface water sources are sources that within which, ground water can become surface water, or surface water can become ground water, and the amount that becomes one or the other is largely dependent on ground water elevations.

9. When water is pumped from a well in the ESPA, a conically-shaped zone that is drained of ground water, termed a cone of depression, is formed around the well. This causes surrounding ground water in the ESPA to flow to the cone of depression from all sides. These depletionary effects propagate away from the well, eventually reaching one or more hydraulically-connected reaches of the Snake River and its tributaries, including springs in the Thousand Springs area. When the depletionary effects reach a hydraulically-connected reach of the Snake River or the points of discharge for springs in the Thousand Springs area, reductions in flow begin to occur in the form of losses from the river, reductions in spring discharge, or reductions in reach gains to the river. The depletions to the Snake River and its tributaries increase over time, with seasonal variations corresponding to seasonal variations in ground water pumping, and then either recede over time, if ground water pumping from the well ceases, or reach a maximum over time beyond which no further significant depletions occur, if ground water pumping from the well continues from year to year. This latter condition is termed a steady-state condition.

10. Various factors determine the specific hydraulically-connected reach of the Snake River or spring complexes affected by the pumping of ground water from a well in the ESPA; the magnitude of the depletionary effects to a hydraulically-connected reach or spring complex; the time required for those depletionary effects to first be expressed as reductions in river flow or spring discharge; the time required for those depletionary effects to reach maximum amounts; and the time required for those depletionary effects to either recede, if ground water pumping from the well ceases, or reach steady-state conditions, if ground water pumping continues. Those factors include the proximity of the well to the various hydraulically-connected reaches or springs, the transmissivity of the aquifer (hydraulic conductivity multiplied by saturated thickness) between the well and the hydraulically-connected reach of the Snake River or springs, the riverbed hydraulic conductivity, the specific yield of the aquifer (ratio of the volume of water yielded from a portion of the aquifer to the volume of that portion of the aquifer), the period of time over which ground water is pumped from the well, and the amount of ground water pumped that is consumptively used.

11. The time required for depletionary effects in a hydraulically-connected reach of the Snake River or tributary springs to first be expressed, the time required for those depletionary effects to reach maximum amounts, and the time required for those depletionary effects to either recede, if ground water pumping from the well ceases, or reach steady-state conditions, if ground water pumping continues, can range from days to years or even decades, depending on the factors described in Finding No. 10. Generally, the closer a well in the ESPA is located to a hydraulically-connected reach of the Snake River or tributary springs, the larger will be the flow reductions in the hydraulically-connected reach or springs, as a percentage of the ground water depletions, and the shorter will be the time periods for depletionary effects to first be expressed, for those depletionary effects to reach maximum amounts, and for those depletionary effects to either recede or reach steady-state conditions. However, essentially all depletions of ground water from the ESPA cause reductions in flows in the Snake River and spring discharges equal in quantity to the ground water depletions over time.

12. The Department uses a calibrated ground water model to determine the effects on the ESPA and hydraulically-connected reaches of the Snake River and its tributaries from pumping a single well in the ESPA, from pumping selected groups of wells, and from surface water uses on lands above the ESPA.

13. In 2004, in collaboration with the Idaho Water Resources Research Institute, University of Idaho, U. S. Bureau of Reclamation ("USBR"), USGS, Idaho Power Company, and consultants representing various entities, including certain entities relying on the discharge of springs in the Thousand Springs area, the Department completed reformulation of the ground water model used by the Department to simulate effects of ground water diversions and surface water uses on the ESPA and hydraulically-connected reaches of the Snake River and its tributaries, including springs in the Thousand Springs area. This effort was funded in part by the Idaho Legislature and included significant data collection and model calibration intended to reduce uncertainty in the results from model simulations.

14. Below Milner Dam, the Snake River is incised and springs in the Thousand Springs area emanate from the canyon wall. The ground water model used by the Department prior to the reformulation of the model represented the Thousand Springs area as a single, hydraulically-connected, tributary reach of the Snake River. In the reformulated ground water model for the ESPA described in Finding 13, the Thousand Springs area was divided into six adjacent groupings of spring complexes, or spring reaches, based on the relative magnitude of spring discharge as follows:

a. Devil's Washbowl to the USGS stream gage located near Buhl, Idaho ("Buhl Gage") – includes springs having moderately large rates of discharge at intermittent locations;

b. Buhl Gage to Thousand Springs – includes springs having somewhat larger average rates of discharge per river mile than in the reach Devil's Washbowl to Buhl Gage;

c. Thousand Springs – includes springs having very large rates of discharge;

d. Thousand Springs to Malad Gorge – includes springs having moderate discharge;

e. Malad Gorge – includes springs having very large rates of discharge near the confluence of the Malad and Snake Rivers; and

f. Malad Gorge to Bancroft – includes springs having relatively small rates of discharge.

15. The segment that includes the water supply for Alpheus Creek, from which Blue Lakes Trout diverts surface water, is the Devil's Washbowl to Buhl Gage spring reach. Based on measurements by the USGS, flows at the head of Alpheus Creek accounted for 20 percent of the

reach gains in the Devil's Washbowl to Buhl Gage spring reach for the steady state conditions used to calibrate the ESPA ground water model.

16. The reformulated ground water model for the ESPA was calibrated to recorded ground water levels in the ESPA, spring discharge in the spring reaches described in Finding 14, and reach gains or losses to Snake River flows, determined from stream gages together with other stream flow measurements, for the period May 1, 1980 to April 30, 2002. The calibration targets, consisting of measured ground water levels, reach gains/losses, and discharges from springs, have inherent uncertainty resulting from limitations on the accuracy of the measurements. The uncertainty in results predicted by the ESPA ground water model cannot be less than the uncertainty of the calibration targets. The calibration targets having the maximum uncertainty are the reach gains or losses determined from stream gages, which although rated "good" by the USGS, have uncertainties of up to 10 percent.

17. Discharges from springs in the segments or reaches described in Finding 14 have diminished primarily because of significant reductions in incidental recharge of the ESPA from surface water irrigation, resulting from changes in surface water irrigation systems and application practices (conversion from application by gravity flood/furrow irrigation to application by sprinkler systems), and the last five consecutive years of drought.

18. Spring discharges are also reduced as a result of ground water withdrawals from the ESPA for irrigation and other consumptive purposes, especially ground water that is diverted in relatively close proximity to the area of the springs. Simulations using the Department's calibrated computer model of the ESPA show that ground water withdrawals from certain portions of the ESPA for irrigation and other consumptive purposes cause depletions in the flow of springs discharging in the spring reaches described in Finding 14. When superimposed on diminished spring discharges resulting from changes in surface water irrigation and drought, reductions in spring discharges caused by ground water depletions under relatively junior priority water rights can potentially cause injury to senior priority water rights dependent on spring sources.

19. The Department is implementing full conjunctive administration of rights to the use of hydraulically-connected surface and ground waters within the Eastern Snake River Plain consistent with Idaho law and available information. The results of simulations from the Department's ground water model are suitable for making factual determinations on which to base conjunctive administration of surface water rights diverted from the Snake River and its tributaries and ground water rights diverted from the ESPA.

20. The Department's ground water model represents the best available science for determining the effects of ground water diversions and surface water uses on the ESPA and hydraulically-connected reaches of the Snake River and its tributaries. There currently is no other technical basis as reliable as the simulations from the Department's ground water model for the ESPA that can be used to determine the effects of ground water diversions and surface water uses on the ESPA and hydraulically-connected reaches of the Snake River and its tributaries.

Creation and Operation of Water Districts No. 120 and No. 130

21. On November 19, 2001, the State of Idaho sought authorization from the Snake River Basin Adjudication ("SRBA") District Court for the interim administration of water rights by the Director in all or parts of the Department's Administrative Basins 35 and 41 overlying the ESPA in the American Falls area and all or parts of Basins 36 and 43 overlying the ESPA in the Thousand Springs area. On January 8, 2002, the SRBA District Court issued an order authorizing the interim administration by the Director. After notice and hearing, the Director issued two orders on February 19, 2002, creating Water District No. 120 and Water District No. 130, pursuant to the provisions of Idaho Code § 42-604.

22. On August 30, 2002, the State of Idaho filed a second motion with the SRBA District Court seeking authorization for the interim administration of water rights by the Director in the portion of the Department's Administrative Basin 37 overlying the ESPA in the Thousand Springs area. On November 19, 2002, the SRBA District Court issued an order authorizing the interim administration by the Director. After notice and hearing, the Director issued an order on January 8, 2003, revising the boundaries of Water District No. 130 to include the portion of Administrative Basin 37 overlying the ESPA, pursuant to the provisions of Idaho Code § 42-604.

23. On July 10, 2003, the State of Idaho filed a third motion with the SRBA District Court seeking authorization for the interim administration of water rights by the Director in the portion of the Department's Administrative Basin 29 overlying the ESPA in the American Falls area. On October 29, 2003, the SRBA District Court issued an order authorizing the interim administration by the Director. After notice and hearing, the Director issued an order on January 22, 2004, revising the boundaries of Water District No. 120 to include the portion of Administrative Basin 29 overlying the ESPA, pursuant to the provisions of Idaho Code § 42-604.

24. Water Districts No. 120 and No. 130 were created, and the respective boundaries revised, to provide for the administration of water rights, pursuant to chapter 6, title 42, Idaho Code, for the protection of prior surface and ground water rights. As a result, the watermasters for Water Districts No. 120 and No. 130 were given the following duties to be performed in accordance with guidelines, direction, and supervision provided by the Director:

a. Curtail illegal diversions (i.e., any diversion without a water right or in excess of the elements or conditions of a water right);

b. Measure and report the diversions under water rights;

c. Enforce the provisions of any stipulated agreement; and

d. Curtail out-of-priority diversions determined by the Director to be causing injury to senior priority water rights that are not covered by a stipulated agreement or a mitigation plan approved by the Director.

25. On April 15, 2005, the State of Idaho filed three motions with the SRBA District Court seeking authorization for the interim administration of water rights by the Director in the Department's Administrative Basin 25; Basins 31, 32, and 33; and Basin 45. If the SRBA District Court authorizes interim administration in these administrative basins, nearly all ground water rights authorizing diversion of ground water from the ESPA will be subject to administration through water districts, when combined with the ground water rights already in Water Districts No. 120 and No. 130. At the time of filing Director's Reports in the SRBA later this year for the relatively few remaining ground water rights authorizing diversions from the ESPA, additional motions will be filed by the State of Idaho seeking authorization for interim administration of those remaining rights. While authorization for interim administration of the remaining ground water rights is subject to determinations to be made by the SRBA District Court, the Director anticipates that water districts covering all of the ESPA will be in place for the irrigation season of 2006, and all ground water rights authorizing diversions from the ESPA will be subject to administration through water districts established pursuant to chapter 6, title 42, Idaho Code.

26. The general location and existing boundaries for Water Districts No. 120 and No. 130 as well as the location and existing boundaries for the American Falls Ground Water Management Area are shown on Attachment B. Boundaries for a proposed addition to Water District No. 120 as well as areas for potential future water districts (Water Districts No. 110 and No. 140) are also shown on Attachment B.

Conjunctive Management Rules

27. Idaho Code § 42-603 authorizes the Director "to adopt rules and regulations for the distribution of water from the streams, rivers, lakes, ground water and other natural water sources as shall be necessary to carry out the laws in accordance with the priorities of the rights of the users thereof." Promulgation of such rules and regulations must be in accordance with the procedures of chapter 52, title 67, Idaho Code.

28. On October 7, 1994, the Director issued *Order Adopting Final Rules*; the *Rules for Conjunctive Management of Surface and Ground Water Resources* (IDAPA 37.03.11) ("Conjunctive Management Rules"), promulgated pursuant to chapter 52, title 67, Idaho Code, and Idaho Code § 42-603.

29. Pursuant to Idaho Code § 67-5291, the Conjunctive Management Rules were submitted to the 1st Regular Session of the 53rd Idaho Legislature (1995 session). During no legislative session, beginning with the 1st Regular Session of the 53rd Idaho Legislature, have the Conjunctive Management Rules been rejected, amended, or modified by the Idaho Legislature. Therefore, the Conjunctive Management Rules are final and effective.

30. The Conjunctive Management Rules "apply to all situations in the state where the diversion and use of water under junior-priority ground water rights either individually or collectively causes material injury to uses of water under senior-priority water rights. The rules

govern the distribution of water from ground water sources and areas having a common ground water supply." IDAPA 37.03.11.020.01.

31. The Conjunctive Management Rules "acknowledge all elements of the prior appropriation doctrine as established by Idaho law." IDAPA 37.03.11.020.02.

The Letter Submitted by Blue Lakes Trout Seeking Administration of Water Rights and Application of the Conjunctive Management Rules

32. On March 22, 2005, the Director received the hand-delivered Letter from Gregory Kaslo of Blue Lakes Trout Farm, Inc. demanding that the Director "direct the Watermaster for Water District 130 to administer water rights in the Water District as required by Idaho Code § 42-607 in order to supply Blue Lakes' prior rights."

33. The Letter stated that: "Currently, Blue Lakes is receiving 137.7 cfs. At its low point in 2003, Blue Lakes received only 111 cfs. It is very likely that Blue Lakes will experience even greater shortages during 2005. The current and ongoing water shortages have significantly reduced Blue Lakes' production."

34. The water rights held by Blue Lakes Trout that Kaslo sought to have protected by the administration of junior priority water rights are as follows pursuant to decrees issued by the SRBA District Court:

Water Right No.:	36-02356A	36-07210	36-07427
Source:	Alpheus Creek	Alpheus Creek	Alpheus Creek
Priority Date:	May 29, 1958	November 17, 1971	December 28, 1973
Beneficial Use:	Fish Propagation	Fish Propagation	Fish Propagation
Diversion Rate:	99.83 cfs	45.00 cfs	52.23 cfs
Period of Use:	Jan. 1 – Dec. 31	Jan. 1 – Dec. 31	Jan. 1 – Dec. 31

35. Rule 10.04 of the Conjunctive Management Rules defines a "delivery call" as: "A request from the holder of a water right for administration of water rights under the prior appropriation doctrine." The Letter, described in Finding 32 seeking administration of water rights to supply Blue Lakes' prior rights, comes within the definition of a delivery call.

36. Water Districts No. 36A, No. 120, and No. 130 were created pursuant to Idaho Code § 42-604. Water District No. 36A includes water rights that divert from the same source as Blue Lakes' water rights and that are both senior in priority and junior in priority to Blue Lakes' water rights. Other water rights in Water District No. 36A, both senior in priority and junior in

priority to Blue Lakes' rights, are diverted from other sources that are hydraulically connected through the ESPA, to varying degrees, to the source for Blue Lakes' water rights. Water rights diverted from these other sources, which are hydraulically connected through the ESPA to the source for Blue Lakes' water rights, do not interfere with or impact Blue Lakes' water rights.

37. Water District No. 120 contains water rights that are junior in priority to Blue Lakes' water rights and divert from ground water that is hydraulically connected to the source for Blue Lakes' water rights. Such water rights could potentially interfere with and potentially impact Blue Lakes' water rights.

38. Water District No. 130 contains surface water rights that divert from sources that are hydraulically connected through the ESPA to the source for Blue Lakes' water rights but do not interfere with or impact Blue Lakes' water rights. Water District No. 130 also contains water rights that are junior in priority to Blue Lakes' water rights and divert from ground water that is hydraulically connected to the source for Blue Lakes' water rights. Such water rights could potentially interfere with and potentially impact Blue Lakes' water rights.

39. Rule 40 of the Conjunctive Management Rules is titled "Responses to Calls for Water Delivery Made by the Holders of Senior-Priority Surface or Ground Water Rights Against the Holders of Junior-Priority Ground Water Rights from Areas Having a Common Ground Water Supply in an Organized Water District." Rule 40 applies to the delivery calls made by Blue Lakes against the holders of junior priority ground water rights in both Water District No. 120 and Water District No. 130.

40. Some of the junior priority ground water rights that could potentially interfere with and potentially impact Blue Lakes' water rights are not in a water district created pursuant to the provisions of Idaho Code § 42-604 because a final decree has not been issued by the SRBA District Court and the requirements for interim administration of these rights pursuant to Idaho Code § 42-1417 have not been met.

41. Rule 30 of the Conjunctive Management Rules is titled "Responses to Calls for Water Delivery Made by the Holders of Senior-Priority Surface or Ground Water Rights Against the Holders of Junior-Priority Ground Water Rights Within Areas of the State Not in Organized Water Districts or Within Water Districts Where Ground Water Regulation Has Not Been Included in the Function of Such Districts or Within Areas That Have Not Been Designated Ground Water Management Areas."

42. Rule 41 of the Conjunctive Management Rules is titled "Administration of Diversion and Use of Water Within a Ground Water Management Area."

43. The Letter described in Finding 32, seeking administration of water rights in order to supply Blue Lakes' prior rights, did not meet the requirements set forth in Rule 30 of the Conjunctive Management Rules. Also, the Letter did not seek administration of junior priority ground water rights in the American Falls Ground Water Management Area as provided in Rule 41 of the Conjunctive Management Rules. Pursuant to Rule 41, such administration could not

occur until the irrigation season of 2006, even if material injury to Blue Lakes' rights was determined to be occurring as a result of diversion and use of ground water under junior priority rights in the American Falls Ground Water Management Area.

44. While Rule 40 of the Conjunctive Management Rules is applicable to the Letter described in Finding 32, neither Rule 40 nor any other provisions of the Conjunctive Management Rules are applicable to delivery calls or demands for water distribution by the holder of a senior priority water right against the holder of a junior priority surface water right.

Authorized Diversion Rate for Water Rights Nos. 36-02356A, 36-07210, and 36-07427

45. Springs discharging in the Thousand Springs area do not discharge at a constant rate or at a rate that progressively increases or decreases from year to year. While there are overall increases or decreases in the discharge from individual springs between years (inter-year variations), there are also pronounced within-year or intra-year variations in discharge from individual springs.

46. Simplistically, overall variations between years in the discharge of springs in the Thousand Springs area result from differences between the amounts of ground water depletions and recharge to the ESPA above the springs, with delays in the response of spring discharge ranging at the extremes from days to decades depending on the proximity of ground water depletions and recharge and the other factors set forth in Finding 10. Factors affecting overall variations between years in the cumulative discharge from springs in the Thousand Springs area as well as from individual springs include but are not necessarily limited to: variations in surface water supplies available for irrigation above the ESPA, which affect cropping decisions and the amount of incidental recharge to the ESPA; changes in the amounts and timing of tributary underflow to the ESPA, which also reflect numerous variations upgradient from where tributary underflow contributes to the ESPA; inter-year variations in precipitation and temperature, which not only affect the amount of surface water used above the ESPA and associated incidental recharge to the ESPA, but also affect the quantity of ground water withdrawals and depletions from the ESPA; and differences between years in the quantity of intentional or managed recharge to the ESPA.

47. Intra-year variations in the discharge from individual springs result from the factors described in Finding 46 but also from other factors including: variations in surface water application above the ESPA and associated incidental recharge in response to seasonal changes in precipitation and temperature; variations in timing of ground water withdrawals and depletions from the ESPA in close proximity to individual springs; and the timing of intentional or managed recharge to the ESPA in close proximity to individual springs.

48. While both the regional and local factors affecting inter-year and intra-year variations in spring discharge are generally understood, the interactions between these factors are complex and the specific effects of individual factors and various combinations of factors on the discharge from individual springs are not presently quantifiable.

49. Both inter-year and intra-year variations in the discharge from the springs that are the sources for water rights nos. 36-02356A, 36-07210, and 36-07427 existed when appropriations for these rights were initiated (May 29, 1958; November 17, 1971; and December 28, 1973; respectively). There are no known measurements, nor any other means, for reasonably determining the intra-year variations in the discharges from the springs comprising the source for these water rights on the dates of appropriation for these water rights.

50. The rates of diversion authorized pursuant to water rights nos. 36-02356A, 36-07210, and 36-07427 (99.83 cfs, 45.00 cfs, and 52.23 cfs, respectively) are not quantity entitlements that are guaranteed to be available to Blue Lakes Trout. Rather, the authorized rates of diversion are the maximum rates at which water can be diverted under these rights, respectively, when such quantities of water are physically available and the rights are in priority. Blue Lakes Trout cannot call for the curtailment of junior priority water rights at all times that insufficient water is physically available to fill water rights no. 36-02356A, no. 36-07210, or no. 36-07427 at the authorized rates of diversion. Blue Lakes Trout is not entitled to a water supply that is enhanced beyond the conditions that existed at the time such rights were established; i.e., Blue Lakes Trout cannot call for the curtailment of junior priority water rights simply because seasonally the discharge from springs is less than the authorized rates of diversion for Blue Lakes' rights unless such seasonal variations are caused by depletions resulting from diversion and use of water under junior priority rights.

51. Blue Lakes Trout can only call for the distribution of water to its rights through the curtailment of junior priority ground water rights from the hydraulically-connected ESPA when such curtailment would result in a usable amount of water reaching Blue Lakes' points of diversion in time of need, and depletions causing material injury as a result of diversion and use of ground water under such junior priority rights have not been adequately mitigated.

Factors Considered in Determining Material Injury To and Reasonableness of Water Diversions Under Water Rights Nos. 36-02356A, 36-07210, and 36-07427

52. The water rights held by Blue Lakes Trout, described in Finding 34, authorize the combined or total diversion of 197.06 cfs for fish propagation purposes, with the first right for 99.83 cfs having a priority date of May 29, 1958; the second right for 45.00 cfs having a priority date of November 17, 1971; and the last right for 52.23 cfs having a priority date of December 28, 1973.

53. The measured diversions to the Blue Lakes Trout facilities, as reported to the Department, exclude the diversion of 25.3 cfs to Pristine Springs, Inc. Pristine Springs holds water right no. 36-02603C for the diversion of 25.3 cfs from Alpheus Creek for fish propagation purposes under the priority date of April 17, 1964. This right is junior in priority to Blue Lakes' first right but senior in priority to Blue Lakes' second and third rights. The quantity of water authorized for diversion under water right no. 36-02603C, 25.3 cfs, was measured as being

diverted and applied to beneficial use by the Department during the field examination confirming the extent of beneficial use under this right conducted by the Department on September 8, 1975.

54. The Pristine Springs facilities are located downstream of the Blue Lakes Trout facilities, but Pristine's water right no. 36-02603C is diverted together with the three water rights held by Blue Lakes Trout at the diversion structure on Alpheus Creek. The diversion structure on Alpheus Creek includes a 14-feet wide broad crested weir, stilling well, staff gage, and continuous recorder, and provides the inlet for a pipeline that conveys the combined diversions of Blue Lakes Trout and Pristine Springs for a distance of approximately one-third mile to a concrete control structure located at the Blue Lakes Trout facilities. At this concrete control structure, the flow is divided, and the quantity of water that Pristine Springs is authorized to use under water right no. 36-02603C (25.3 cfs maximum) is distributed to another pipeline, with the remaining water distributed to the Blue Lakes Trout facilities under its water rights.

55. The diversion structure, conveyance pipeline, and pipeline to Pristine Springs described in Finding 54 were constructed or reconstructed in the year 2000. The conveyance pipeline has a total capacity of 220 cfs[1] for conveying the total amount of water diverted under the three water rights held by Blue Lakes Trout and water right no. 36-02603C held by Pristine Springs. Prior to the reconstruction, water was diverted under the combined water rights held by Blue Lakes Trout and Pristine Springs at a shared diversion structure on Alpheus Creek, but conveyed through a canal system, a portion of which bypassed the Blue Lakes Trout facilities. The main canal from the original Alpheus Creek diversion works for Blue Lakes Trout was known and referred to as the "Perrine Ditch" or "Main Channel" in records of measured diversions maintained by the USGS.

56. Blue Lakes Trout submits records to the Department on an annual basis showing the total amount of water diverted from Alpheus Creek under its three rights. These annual submittals are for the time period beginning in March 1995. Attachment C shows the time history of total measured diversions from Alpheus Creek under the three Blue Lakes rights from March 1995 through December 2004. The flows in Alpheus Creek typically peak during the period of October through December, with the lowest flows typically occurring during the period of May through August.

57. Blue Lakes Trout has not submitted any historical measurements of the amounts of water diverted and applied to beneficial use under water rights nos. 36-02356A, 36-07210, and 36-07427 for diversions prior to March 1995. On March 1, 1977, the Department conducted a field examination confirming beneficial use for water right no. 36-07427. At that time, the total measured diversion from Alpheus Creek was 190.4 cfs, which presumably included 25.3 cfs diverted under water right no. 36-02603C held by Pristine Springs.

58. The USGS maintains field measurement records that are used to prepare and distribute USGS data reports titled "Miscellaneous Streamflow Measurements in Idaho" for

---

[1] EHM Engineering of Twin Falls, Idaho, designed the conveyance pipeline. On April 19, 2005, Gerald Martens, P.E., reported to Cindy Yenter, the Watermaster for Water District No. 130, that the conveyance pipeline has a maximum design capacity of 220 cfs.

various time periods. The field measurement records include periodic measurements of total diversions from Alpheus Creek into the Perrine Ditch dating back to April 1, 1958. For the USGS data report "Miscellaneous Streamflow Measurements in Idaho, 1968-2001," Basic Data Release, 2002, the supporting field records show that the maximum total diversion measured by the USGS from Alpheus Creek into the Perrine Ditch under the combined water rights held by both Blue Lakes Trout and Pristine Springs following the appropriation of Blue Lakes' last water right (no. 36-07427) was 210 cfs on November 5, 1980. Assuming Pristine Springs was receiving its full authorized quantity of 25.3 cfs, Blue Lakes Trout was receiving 184.7 cfs of the total 210 cfs diverted from Alpheus Creek into the Perrine Ditch on November 10, 1980.

59. Assuming Pristine Springs was diverting 25.3 cfs from Alpheus Creek on November 10, 1980, 184.7 cfs is the maximum amount of water known to have been diverted from Alpheus Creek by Blue Lakes Trout, for which recorded measurements are available to the Department, under the three water rights described in Finding 34. The water rights held by Blue Lakes Trout authorize the diversion of up to 197.06 cfs when such quantity of water is available, which would include all or a portion of the water that Pristine Springs might not divert, at times, under water right no. 36-02603C.

60. Based on the records of flow measurements submitted annually by Blue Lakes Trout to the Department for the time period beginning in March of 1995 through December 2004, the following table summarizes the maximum daily flow, average daily flow, and minimum daily flow by month for the water supply diverted from Alpheus Creek to the Blue Lakes Trout facilities for March 1995 through February 1996 and 2004:

Month	Year	Max. Daily Flow	Average Daily Flow	Min. Daily Flow
January	1996	159.40 cfs	157.60 cfs	156.20 cfs
	2004	142.80	138.66	137.05
February	1996	155.10	154.16	153.30
	2004	137.65	134.90	133.10
March	1995	150.10	148.64	147.70
	2004	136.50	134.07	131.45
April	1995	143.40	143.16	143.00
	2004	133.65	127.47	121.50
May	1995	145.60	143.26	138.60
	2004	130.30	121.36	114.95
June	1995	144.70	140.94	139.10
	2004	123.15	120.35	116.05
July	1995	138.30	138.11	137.80
	2004	130.90	126.26	119.30
August	1995	144.70	140.03	135.10
	2004	135.95	128.79	122.05
September	1995	152.90	149.41	145.60
	2004	143.95	138.08	131.45

October	1995	160.10	157.88	153.70
	2004	164.60	146.30	139.90
November	1995	166.00	164.05	162.30
	2004	153.85	149.45	144.50
December	1995	162.90	160.99	160.40
	2004	147.45	140.06	136.50

61. Comparing same-month maximum daily, average daily, and minimum daily flows diverted to the Blue Lakes Trout facilities between years for the years described in Finding 60 demonstrates that there have been decreases in the water supply available for diversion to the Blue Lakes Trout facilities between 1995 and 2004 for the months March through December and between 1996 and 2004 for the months of January and February. Depending on the month and whether comparisons are made between maximums, averages, or minimums, decreases through 2004 are typically about 10 cfs to 20 cfs, which is about 10 percent to 15 percent of the earlier corresponding flows. In 2004, the maximum average of the daily flows diverted to the Blue Lakes Trout facilities was 149.45 cfs during the month of November. This is 35.25 cfs, or 19 percent, less than the maximum amount of water presumed to have ever been diverted by Blue Lakes as described in Finding 58.

62. In its Letter of March 22, 2005, Blue Lakes asserts that: "It is very likely that Blue Lakes will experience even greater shortages during 2005." As shown on Attachment C, the flows in Alpheus Creek available for diversion by Blue Lakes have been stable since the seasonal low in 2003, and the pattern of flows for 2005 is expected to be similar.

63. Based on the records of flow measurements submitted by Blue Lakes Trout to the Department for the years 1995 through 2004, the quantity of water available at the source for water right no. 36-02356A with the priority date of May 29, 1958, is currently sufficient to fill this right at the authorized diversion rate of 99.83 cfs. *See* IDAPA 37.03.11.042.01.a.

64. Based on the records of flow measurements submitted by Blue Lakes Trout to the Department for the years 1995 through 2004, and taking into account the variations in spring flows between months that have existed since the date of appropriation for water right no. 36-07210, the quantity of water available at the source for water right no. 36-07210 with the priority date of November 17, 1971, is currently sufficient to fill this right at the authorized diversion rate of 45.00 cfs when the flows in Alpheus Creek are at seasonal highs. *See* IDAPA 37.03.11.042.01.a.

65. Based on the records of flow measurements submitted by Blue Lakes Trout to the Department for the years 1995 through 2004, and taking into account the variations in spring flows between months that have existed since the date of appropriation for water right no. 36-07427, the quantity of water available at the source for water right no. 36-07427 with the priority date of December 28, 1973, is currently insufficient to fill this right when Pristine Springs is diverting the full quantity of 25.3 cfs under water right no. 36-02603C (*see* Findings 58 and 59), even when the flows in Alpheus Creek are at seasonal highs. The quantity of water available at

the source for water right no. 36-07427 is expected to continue to be insufficient during 2005. *See* IDAPA 37.03.11.042.01.a.

66. Based on the results from field inspections conducted on April 11, 2005, by Cindy Yenter, the watermaster for Water District No. 130 and Brian Patton, a registered professional civil engineer, Blue Lakes Trout has expended reasonable efforts to divert water for right no. 36-07427 from its source for use at the Blue Lakes Trout facilities. *See* IDAPA 37.03.11.042.01.b.

67. Based on the Department's water rights data base and simulations using the Department's ground water model for the ESPA described in Findings 13 and 14, the diversion and consumptive use of ground water under water rights having priority dates later than the priority date for water right no. 36-07427 (December 28, 1973) in Water District No. 120, and which at steady-state conditions reduce spring discharge in the Devil's Washbowl to Buhl Gage spring reach by more than 10 percent of the amount of depletion to the ESPA resulting from those ground water diversions (10 percent is the uncertainty in model simulations, *see* Finding 16), has insignificant effects on the quantity and timing of water available from springs discharging in the Devil's Washbowl to Buhl Gage spring reach, which includes the source for Alpheus Creek from which Blue Lakes Trout diverts surface water. However, the diversion and consumptive use of such rights in Water District No. 130 does affect the quantity and timing of water available from springs discharging in the Devil's Washbowl to Buhl Gage spring reach based on simulations using the ground water model for the ESPA. *See* IDAPA 37.03.11.042.01.c.

68. Based on the records of flow measurements submitted by Blue Lakes Trout to the Department for the years 1995 through 2004, as well as the field investigations on April 11, 2005, described in Finding 66, Blue Lakes Trout is currently diverting and using surface water within the authorized diversion rate for water rights nos. 36-02356A, 36-07210, and 36-07427. *See* IDAPA 37.03.11.042.01.e.

69. Based on the field investigations on April 11, 2005, described in Finding 66, the Blue Lakes Trout facilities have adequate water measuring and recording devices. *See* IDAPA 37.03.11.042.01.f.

70. Based on the results from the field inspection on April 11, 2005, described in Finding 66, Blue Lakes Trout is employing reasonable diversion, conveyance efficiency, and conservation practices. A pump-back system could conceivably be constructed that would enable Blue Lakes to re-use a portion of the water diverted by Blue Lakes during times that water right no. 36-07427 could not otherwise be satisfied. Such a pump-back system could be operated so as not to interfere with water right no. 36-07757 held by Pristine Springs, Inc. for the diversion of 215 cfs from just downstream of the Blue Lakes' Trout facilities. However, considering the decreed elements of water right no. 36-07427 it is not reasonable to require Blue Lakes Trout to incur the costs for such a system. *See* IDAPA 37.03.11.042.01.g.

71. Based on the results from the field inspection on April 11, 2005, described in Finding 66, there are no alternate reasonable means of diversion or alternate points of diversion

that Blue Lakes Trout should be required to implement to provide water for right no. 36-07427 during times the right would not otherwise be satisfied. Two alternatives that potentially could increase the supply of water for water right no. 36-07427 have been conceptually identified: (1) substituting the use of water in the Devil's Washbowl to Buhl Gage spring reach by the City of Twin Falls with an alternate supply; and (2) constructing a pump station and conveyance system to the Blue Lakes' facilities from the Snake River, if water from the Snake River would be of suitable quality. However, considering the decreed elements of water right no. 36-07427 it is not reasonable to require Blue Lakes Trout to implement either alternative. *See* IDAPA 37.03.11.042.01.h.

Regulation of Surface Water Diversions Under Rights Junior to Water Right No. 36-07427

72. There are two diversions of surface water from Alpheus Creek upstream of the Blue Lakes Trout diversion under water rights that are junior to water right no. 36-07427 held by Blue Lakes.

73. Water right no. 36-08593 has the priority date of July 19, 1991, and is held by Blue Lakes Country Club, Inc. The right authorizes the diversion of 0.7 cfs from the headwaters of Alpheus Creek that when combined with water right nos. 36-02083A for 1.15 cfs and 36-02083B for 0.05 cfs (each having the priority date of May 26, 1949), authorize the total diversion of 1.9 cfs for the irrigation of 95 acres. Pursuant to an agreement dated January 29, 1993, between Blue Lakes Trout and Blue Lakes Country Club, the watermaster for Water District No. 130 reports that Blue Lakes Country Club diverts up to 350 acre-feet of water from Alpheus Creek annually during the irrigation season, at a maximum instantaneous rate up to 2.9 cfs and a volume not to exceed 2.5 acre-feet per day, for irrigation of up to 93 acres during nighttime hours only, in exchange for Blue Lakes Trout not objecting to this diversion and use of water.

74. Water rights nos. 36-07239 and 36-15455 are held by Simplot McCollum Development Company, dba Canyon Springs. Water right no. 36-07239 has the priority date of April 24, 1972, and authorizes the diversion of 6.0 cfs from Alpheus Creek, just downstream of the diversion of the Blue Lakes Country Club rights, for fish propagation. This right is generally curtailed by the watermaster for Water District No. 130, except during the higher flow months during the winter, to distribute water to Blue Lakes Trout water right no. 36-07210. Water right no. 36-15455 has the priority date of March 1, 1987, and authorizes the diversion of 0.46 cfs from Alpheus Creek for irrigation. Water right no. 36-15455 has not been in priority for diversion and use of water nor has water been diverted under this right since the creation of Water District No. 130.

75. There are no diversions of surface water from Alpheus Creek under rights later in priority to Blue Lakes Trout water right no. 36-07427 that are not currently being administered to distribute water to this right.

Effects of Curtailing Ground Water Diversions Under Rights Junior to Water Right No. 36-07427

76. Water rights within Water District No. 130 that (1) authorize the diversion and use of ground water for consumptive uses from the area of common ground water supply described in Finding 1, (2) have priority dates later than the priority date for water right no. 36-07427 (December 28, 1973), and (3) based on model simulations reduce spring discharge in the Devil's Washbowl to Buhl Gage spring reach by more than 10 percent of the amount of depletion to the ESPA resulting from those ground water diversions (10 percent is the uncertainty in model simulations, *see* Finding 16), are listed in Attachment D for consumptive uses other than domestic or stockwater and in Attachment E for domestic or stockwater uses.

77. The Department's ground water model for the ESPA, described in Findings 13 and 14, was used to simulate the effects of curtailing the diversion and use of ground water for the irrigation of 57,220 equivalent[2] acres on an ongoing basis under the water rights described in Finding 76 for irrigation purposes. The results of the simulation show that curtailing the diversion and use of ground water for the irrigation of these lands would increase the discharge of springs in the Devil's Washbowl to Buhl Gage spring reach, which includes the source for Alpheus Creek from which Blue Lakes Trout diverts surface water, by an average of 51 cfs at steady state conditions.

78. Using the ground water model of the ESPA to simulate the curtailment of the diversion and use of ground water: (1) in 2005 for the irrigation of 12,070 equivalent acres on an ongoing basis under water rights having priority dates later than July 31, 1987; followed by (2) the curtailment of the diversion and use of ground water for the irrigation of an additional 12,020 equivalent acres in 2006 on an ongoing basis under water rights having priority dates of February 25, 1980, and later; followed by (3) the curtailment of the diversion and use of ground water for the irrigation of an additional 11,110 equivalent acres in 2007 on an ongoing basis under water rights having priority dates of March 9, 1977, and later; followed by (4) the curtailment of the diversion and use of ground water for the irrigation of an additional 10,590 equivalent acres in 2008 on an ongoing basis under water rights having priority dates of June 10, 1975, and later; and followed by (5) the curtailment of the diversion and use of ground water for the irrigation of an additional 11,430 equivalent acres in 2009 on an ongoing basis under water rights having priority dates later than December 28, 1973; results in simulated increases to the average discharge of springs in the Devil's Washbowl to Buhl Gage spring reach of 10 cfs, 20 cfs, 30 cfs, 40 cfs, and 51 cfs, respectively, at steady state conditions.

---

[2] For the ESPA ground water model, an algorithm is used to simulate the effects of supplemental ground water irrigation where surface water is deliverable for some portion of the irrigation of those lands. For each model cell, acreages simulated to be irrigated with both surface water and supplemental ground water are replaced with acreages simulated to be irrigated using all ground water such that the simulated consumptive use on the replacement acreage equals the consumptive use on the acreage with supplemental ground water irrigation. The equivalent acreage consists of the sum of acreages irrigated solely with ground water and the replacement acreages for acreages irrigated with both surface water and ground water.

79. Only ground water diverted and used for agricultural irrigation purposes was included in the modeled curtailment simulation described in Finding 77. Based on USGS data, and disregarding the priority dates of ground water rights from the ESPA, about 95 percent of the ground water diverted from the ESPA is used for irrigation. Uses pursuant to ground water rights from the ESPA for public, domestic, industrial, and livestock purposes constitute 2.6 percent, 1.2 percent, 0.7 percent, and 0.6 percent of the total ground water diversions from the ESPA, respectively. Since a significant portion of these other uses is nonconsumptive, the depletions to the ESPA from irrigation uses that contribute to reduced spring discharges in the Thousand Springs area, and other reaches of the Snake River that are hydraulically connected to the ESPA, are greater than 95 percent of the total depletions from all uses of ground water.

80. Using the Department's ground water model for the ESPA to simulate increases in reach gains and spring discharges resulting from the curtailment of the diversion and use of ground water solely for agricultural irrigation purposes provides reasonable quantification of the increases in reach gains and spring discharges resulting from the curtailment of the diversion and use of ground water for all purposes.

81. Certain members of the North Snake Ground Water District, created pursuant to Idaho Code §§ 42-5202 et seq. and underlying approximately the western half of Water District No. 130, have implemented conversions from ground water irrigation to surface water irrigation that result in some increase in spring discharges in the Thousand Springs area, including the Devil's Washbowl to Buhl Gage spring reach. Documentation of the exact location of such converted lands and the extent of surface water used for irrigation in lieu of ground water has not been submitted to the Department, and the Department cannot currently determine the resulting increases in spring discharges.

82. Matters expressed herein as a Finding of Fact that are later deemed to be a Conclusion of Law are hereby made as a Conclusion of Law.

CONCLUSIONS OF LAW

1. Idaho Code § 42-602, addressing the authority of the Director over the supervision of water distribution within water districts, provides:

> The director of the department of water resources shall have direction and control of the distribution of water from all natural water sources within a water district to the canals, ditches, pumps and other facilities diverting therefrom. Distribution of water within water districts created pursuant to section 42-604, Idaho Code, shall be accomplished by watermasters as provided in this chapter and supervised by the director. The director of the department of water resources shall distribute water in water districts in accordance with the prior appropriation doctrine. The provisions of chapter 6, title 42, Idaho Code, shall apply only to distribution of water within a water district.

2. Idaho Code § 42-603, which grants the Director authority to adopt rules governing water distribution, provides as follows:

> The director of the department of water resources is authorized to adopt rules and regulations for the distribution of water from the streams, rivers, lakes, ground water and other natural water sources as shall be necessary to carry out the laws in accordance with the priorities of the rights of the users thereof. Promulgation of rules and regulations shall be in accordance with the procedures of chapter 52, title 67, Idaho Code.

In addition, Idaho Code § 42-1805(8) provides the Director with authority to "promulgate, adopt, modify, repeal and enforce rules implementing or effectuating the powers and duties of the department."

3. The issue of how to integrate the administration of surface and ground water rights diverting from a common water source in the Eastern Snake Plain area has been a continuing point of debate for more than two decades. To date, no court has directly and fully addressed the issue of how to integrate the administration of the surface and ground water rights that were historically administered as separate sources. The progress made in adjudicating the ground water rights in the Snake River Basin Adjudication and the development of the reformulated ground water model for the ESPA used by the Department to simulate the effects of ground water depletions on hydraulically-connected tributaries and reaches of the Snake River now allow the State to address this issue during this period of unprecedented drought.

4. Resolution of the conjunctive administration issue lies in the application of two well established principles of the prior appropriation doctrine: (1) the principle of "first in time is first in right" and (2) the principle of optimum use of Idaho's water. Both of these principles are subject to the requirement of reasonable use.

5. "Priority of appropriations shall give the better right as between those using the water" of the state. Art. XV, § 3, Idaho Const. "As between appropriators, the first in time is first in right." Idaho Code § 42-106.

6. "[W]hile the doctrine of 'first in time is first in right' is recognized [and applies to ground water rights], a reasonable exercise of this right shall not block full economic development of underground water resources." Idaho Code § 42-226.

7. Because it is the policy of this state to integrate the appropriation, use, and administration of ground water tributary to a stream with the use of surface water from the stream in such a way as to optimize the beneficial use of all of the water of this state, "[a]n appropriator is not entitled to command the entirety of large volumes of water in a surface or ground water source to support his appropriation contrary to the public policy of reasonable use of water . . .." IDAPA 37.03.11.020.03; *see also Schodde v. Twin Falls Land & Water Co.*, 224 U.S. 107, 119 (1912).

8. It is the duty of a watermaster, acting under the supervision of the Director, to distribute water from the public water supplies within a water district among those holding rights

to the use of the water in accordance with the prior appropriation doctrine as implemented in Idaho law, including applicable rules promulgated pursuant to the Idaho Administrative Procedure Act. *See* Idaho Code § 42-607.

9. The Director created Water Districts No. 130 and No. 120 on February 19, 2002, and extended the boundaries of Water Districts No. 130 and No. 120 on January 8, 2003, and January 22, 2004, respectively, to provide for the administration of ground water rights in the area overlying the ESPA in the Thousand Springs area and the American Falls area, pursuant to the provisions of chapter 6, title 42, Idaho Code, for the protection of prior surface and ground water rights.

10. The Director has appointed watermasters for Water Districts No. 120 and No. 130 to perform the statutory duties of a watermaster in accordance with guidelines, direction, and supervision provided by the Director. The Director has given specific directions to the watermasters for Water Districts No. 120 and No. 130 to curtail illegal diversions, measure and report diversions, and curtail out-of-priority diversions determined by the Director to be causing injury to senior priority water rights that are not covered by a stipulated agreement or a mitigation plan approved by the Director.

11. In accordance with chapter 52, title 67, Idaho Code, the Department adopted rules regarding the conjunctive management of surface and ground water effective October 7, 1994. IDAPA 37.03.11. The Conjunctive Management Rules prescribe procedures for responding to a delivery call made by the holder of a senior priority surface or ground water right against junior priority ground water rights in an area having a common ground water supply. IDAPA 37.03.11.001.

12. Rule 10 of the Conjunctive Management Rules, IDAPA 37.03.11.010, contains the following pertinent definitions:

> **01. Area Having a Common Ground Water Supply**. A ground water source within which the diversion and use of ground water or changes in ground water recharge affect the flow of water in a surface water source or within which the diversion and use of water by a holder of a ground water right affects the ground water supply available to the holders of other ground water rights.
>
> **03. Conjunctive Management**. Legal and hydrologic integration of administration of the diversion and use of water under water rights from surface and ground water sources, including areas having a common ground water supply.
>
> **04. Delivery Call**. A request from the holder of a water right for administration of water rights under the prior appropriation doctrine.
>
> **07. Full Economic Development Of Underground Water Resources**. The diversion and use of water from a ground water source for beneficial uses in the public interest at a rate that does not exceed the reasonably anticipated average rate of future natural recharge, in a manner that does not result in material injury to senior-priority surface or ground water rights,

and that furthers the principle of reasonable use of surface and ground water as set forth in Rule 42.

08. Futile Call. A delivery call made by the holder of a senior-priority surface or ground water right that, for physical and hydrologic reasons, cannot be satisfied within a reasonable time of the call by immediately curtailing diversions under junior-priority ground water rights or that would result in waste of the water resource.

14. Material Injury. Hindrance to or impact upon the exercise of a water right caused by the use of water by another person as determined in accordance with Idaho Law, as set forth in Rule 42.

16. Person. Any individual, partnership, corporation, association, governmental subdivision or agency, or public or private organization or entity of any character.

17. Petitioner. Person who asks the Department to initiate a contested case or to otherwise take action that will result in the issuance of an order or rule.

19. Reasonably Anticipated Average Rate Of Future Natural Recharge. The estimated average annual volume of water recharged to an area having a common ground water supply from precipitation, underflow from tributary sources, and stream losses and also water incidentally recharged to an area having a common ground water supply as a result of the diversion and use of water for irrigation and other purposes. The estimate will be based on available data regarding conditions of diversion and use of water existing at the time the estimate is made and may vary as these conditions and available information change.

20. Respondent. Persons against whom complaints or petitions are filed or about whom investigations are initiated.

13. As used herein, the term "injury" means "material injury" as defined by Rule 10.14 of the Conjunctive Management Rules.

14. The diversion and use of ground water under existing rights results in an average annual depletion of ground water from the ESPA of nearly 2.0 million acre-feet and does not exceed the "Reasonably Anticipated Average Rate of Future Natural Recharge," consistent with Rule 10.07 of the Conjunctive Management Rules.

15. Rule 20 of the Conjunctive Management Rules contains the following pertinent statements of purpose and policies for conjunctive management of surface and ground water resources:

01. Distribution of Water Among the Holders of Senior and Junior-Priority Rights. The rules apply to all situations in the State where the diversion and use of water under junior-priority ground water rights either individually or collectively causes material injury to uses of water under senior-priority water rights. The rules govern the distribution of water from ground water sources and areas having a common ground water supply.

02. Prior Appropriation Doctrine. These rules acknowledge all elements of the prior appropriation doctrine as established by Idaho law.

03. Reasonable Use Of Surface And Ground Water. These rules integrate the administration and use of surface and ground water in a manner consistent with the traditional policy of reasonable use of both surface and ground water. The policy of reasonable use includes the concepts of priority in time and superiority in right being subject to conditions of reasonable use as the legislature may by law prescribe as provided in Article XV, Section 5, Idaho Constitution, optimum development of water resources in the public interest prescribed in Article XV, Section 7, Idaho Constitution, and full economic development as defined by Idaho law. An appropriator is not entitled to command the entirety of large volumes of water in a surface or ground water source to support his appropriation contrary to the public policy of reasonable use of water as described in this rule.

04. Delivery Calls. These rules provide the basis and procedure for responding to delivery calls made by the holder of a senior-priority surface or ground water right against the holder of a junior-priority ground water right. The principle of the futile call applies to the distribution of water under these rules. Although a call may be denied under the futile call doctrine, these rules may require mitigation or staged or phased curtailment of a junior-priority use if diversion and use of water by the holder of the junior-priority water right causes material injury, even though not immediately measurable, to the holder of a senior-priority surface or ground water right in instances where the hydrologic connection may be remote, the resource is large and no direct immediate relief would be achieved if the junior-priority water use was discontinued.

05. Exercise Of Water Rights. These rules provide the basis for determining the reasonableness of the diversion and use of water by both the holder of a senior-priority water right who requests priority delivery and the holder of a junior-priority water right against whom the call is made.

11. Domestic and Stock Watering Ground Water Rights Exempt. A delivery call shall not be effective against any ground water right used for domestic purposes regardless of priority date where such domestic use is within the limits of the definition set forth in Section 42-111, Idaho Code, nor against any ground water right used for stock watering where such stock watering use is within the limits of the definition set forth in Section 42-1401A(12), Idaho Code; provided, however, this exemption shall not prohibit the holder of a water right for domestic or stock watering uses from making a delivery call, including a delivery call against the holders of other domestic or stockwatering rights, where the holder of such right is suffering material injury.

16. Rule 40 of the Conjunctive Management Rules sets forth the following procedures to be followed for responses to calls for water delivery made by the holders of senior priority surface or ground water rights against the holders of junior priority ground water rights from areas having a common ground water supply in an organized water district:

01. Responding to a Delivery Call. When a delivery call is made by the holder of a senior-priority water right (petitioner) alleging that by reason of diversion of water by the holders of one or more junior-priority ground water rights (respondents) from an area having a common ground water supply in an organized water district the petitioner is suffering material injury, and upon a finding by the Director as provided in Rule 42 that material injury is occurring, the Director, through the watermaster, shall:

a. Regulate the diversion and use of water in accordance with the priorities of rights of the various surface or ground water users whose rights are included within the district, provided, that regulation of junior-priority ground water diversion and use where the material injury is delayed or long range may, by order of the Director, be phased-in over not more than a five-year period to lessen the economic impact of immediate and complete curtailment; or

b. Allow out-of-priority diversion of water by junior-priority ground water users pursuant to a mitigation plan that has been approved by the Director.

02. Regulation of Uses of Water by Watermaster. The Director, through the watermaster, shall regulate use of water within the water district pursuant to Idaho law and the priorities of water rights as provided in section 42-604, Idaho Code, and under the following procedures:

a. The watermaster shall determine the quantity of surface water of any stream included within the water district which is available for diversion and shall shut the headgates of the holders of junior-priority surface water rights as necessary to assure that water is being diverted and used in accordance with the priorities of the respective water rights from the surface water source.

b. The watermaster shall regulate the diversion and use of ground water in accordance with the rights thereto, approved mitigation plans and orders issued by the Director.

c. Where a call is made by the holder of a senior-priority water right against the holder of a junior-priority ground water right in the water district the watermaster shall first determine whether a mitigation plan has been approved by the Director whereby diversion of ground water may be allowed to continue out of priority order. If the holder of a junior-priority ground water right is a participant in such approved mitigation plan, and is operating in conformance therewith, the watermaster shall allow the ground water use to continue out of priority.

d. The watermaster shall maintain records of the diversions of water by surface and ground water users within the water district and records of water provided and other compensation supplied under the approved mitigation plan which shall be compiled into the annual report which is required by section 42-606, Idaho Code.

e. Under the direction of the Department, watermasters of separate water districts shall cooperate and reciprocate in assisting each other in assuring that diversion and use of water under water rights is administered in a manner to assure protection of senior-priority water rights provided the relative priorities of the water rights within the separate water districts have been adjudicated.

03. Reasonable Exercise of Rights. In determining whether diversion and use of water under rights will be regulated under Rules 40.01.a., or 40.01.b., the Director shall consider whether the petitioner making the delivery call is suffering material injury to a senior-priority water right and is diverting and using water efficiently and without waste, and in a manner consistent with the goal of reasonable use of surface and ground waters as described in Rule

42. The Director will also consider whether the respondent junior-priority water right holder is using water efficiently and without waste.

04. Actions of the Watermaster under a Mitigation Plan. Where a mitigation plan has been approved as provided in Rule 42, the watermaster may permit the diversion and use of ground water to continue out of priority order within the water district provided the holder of the junior-priority ground water right operates in accordance with such approved mitigation plan.

17. In accordance with Rule 40 of the Conjunctive Management Rules, curtailment of junior priority ground water rights may only occur if the use of water under senior priority rights is consistent with Rule 20.03 of the Conjunctive Management Rules and injury is determined to be caused by the exercise of the junior priority rights. Factors that will be considered in determining whether junior priority ground water rights are causing injury to the senior priority water rights held by Blue Lakes Trout are set forth in Rule 42 of the Conjunctive Management Rules as follows:

01. Factors. Factors the Director may consider in determining whether the holders of water rights are suffering material injury and using water efficiently and without waste include, but are not limited to, the following:

a. The amount of water available in the source from which the water right is diverted.

b. The effort or expense of the holder of the water right to divert water from the source.

c. Whether the exercise of junior-priority ground water rights individually or collectively affects the quantity and timing of when water is available to, and the cost of exercising, a senior-priority surface or ground water right. This may include the seasonal as well as the multi-year and cumulative impacts of all ground water withdrawals from the area having a common ground water supply.

d. If for irrigation, the rate of diversion compared to the acreage of land served, the annual volume of water diverted, the system diversion and conveyance efficiency, and the method of irrigation water application.

e. The amount of water being diverted and used compared to the water rights.

f. The existence of water measuring and recording devices.

g. The extent to which the requirements of the holder of a senior-priority water right could be met with the user's existing facilities and water supplies by employing reasonable diversion and conveyance efficiency and conservation practices; provided, however, the holder of a surface water storage right shall be entitled to maintain a reasonable amount of carry-over storage to assure water supplies for future dry years. In determining a reasonable amount of carry-over storage water, the Director shall consider the average annual rate of fill of storage reservoirs and the average annual

carry-over for prior comparable water conditions and the projected water supply for the system.

h. The extent to which the requirements of the senior-priority surface water right could be met using alternate reasonable means of diversion or alternate points of diversion, including the construction of wells or the use of existing wells to divert and use water from the area having a common ground water supply under the petitioner's surface water right priority.

02. Delivery Call For Curtailment of Pumping. The holder of a senior-priority surface or ground water right will be prevented from making a delivery call for curtailment of pumping of any well used by the holder of a junior-priority ground water right where use of water under the junior-priority right is covered by an approved and effectively operating mitigation plan.

18. The Letter received on March 22, 2005, by the Director from Gregory Kaslo demanding that the Director "direct the Watermaster for Water District 130 to administer water rights in the Water District as required by Idaho Code § 42-607 in order to supply Blue Lakes' prior rights" is a delivery call as defined by Rule 10.04 of the Conjunctive Management Rules against junior priority ground water rights and a demand for the administration of surface water rights pursuant to Idaho Code § 42-607.

19. Rule 40 of the Conjunctive Management Rules applies to the delivery call made by Blue Lakes Trout against the holders of junior priority ground water rights, but not surface water rights, in Water Districts No. 36A, No. 120, and No. 130.

20. There are no surface water rights in Water District No. 36A that are junior in priority to water right no. 36-07427 held by Blue Lakes Trout and that are diverted from the same surface water source as right no. 36-07427. There are no surface water rights in Water District No. 120.

21. There are two surface water rights in Water District No. 130 that authorize the diversion of water from Alpheus Creek upstream of Blue Lakes Trout and that are junior in priority to water right no. 36-07427 held by Blue Lakes. One of the two rights is curtailed when the water supply from Alpheus Creek is insufficient to fill water right no. 36-07427. The other right is diverted pursuant to an agreement between Blue Lakes Country Club and Blue Lakes Trout that essentially subordinates 1.7 cfs of water right 36-07427 to Blue Lakes Country Club (*see* Finding 73).

22. There are no ground water rights subject to administration included within Water District No. 36A.

23. Rules 40 and 42 of the Conjunctive Management Rules require the Director to make determinations regarding "material injury" and the "reasonableness of water diversions" in responding to a delivery call against junior priority ground water rights in Water Districts No. 120 and No. 130.

24. The reductions in the quantity of water discharging from springs in the Thousand Springs area attributable to depletions to the ESPA from the diversion and use of ground water in Water Districts No. 120 and No. 130 do not automatically constitute material injury to surface water rights diverting from springs or dependent on sources formed by springs even when the diversion and use of ground water occur under water rights that are junior in priority to such surface water rights. Whether reductions in the quantity of water discharging from springs caused by the diversion and use of ground water under junior priority rights in Water Districts No. 120 and No. 130 constitute material injury is dependent on the factors enumerated in Rule 42 of the Conjunctive Management Rules.

25. Since the records of flow measurements maintained by the Department, beginning in March 1995, show that the quantity of water available at the Blue Lakes Trout facilities has been sufficient to continuously fill water right no. 36-02356A at the authorized diversion rate of 99.83 cfs and to fill water right no. 36-07210 at the authorized diversion rate of 45.00 cfs when the flows in Alpheus Creek are at seasonal highs, the exercise of junior priority ground water rights have not reduced the quantity of water available for water rights no. 36-02356A and no. 36-07210. Therefore, there is no material injury to water rights no. 36-02356A and no. 36-07210.

26. Based on simulations using the Department's reformulated and recalibrated ground water model, curtailing the diversion and use of ground water on an ongoing basis under rights for agricultural irrigation that (1) are in the area of common ground water supply described in Finding 1 and Water District No. 130, (2) have priority dates later than the priority date for water right no. 36-07427 (December 28, 1973), and (3) reduce spring discharge in the Devil's Washbowl to Buhl Gage spring reach by more than 10 percent of the amount of depletion to the ESPA resulting from those ground water diversions (10 percent is the uncertainty in model simulations, see Finding 16), would increase the discharge of springs in the Devil's Washbowl to Buhl Gage spring reach, which includes the water supply for Alpheus Creek from which Blue Lakes Trout diverts surface water, by a total average amount of 51 cfs at steady state conditions.

27. Based on the records of flow measurements submitted annually by Blue Lakes Trout to the Department for the time period beginning in March of 1995 through December of 2004, there have been decreases in the water supply available for diversion to the Blue Lakes Trout facilities. The decreases are typically about 10 cfs to 20 cfs, which is about 10 percent to 15 percent of the corresponding flows during the time period March 1995 through February 1996. In 2004, the maximum average of the daily flows diverted to the Blue Lakes Trout facilities was 149.45 cfs during the month of November. This is 35.25 cfs, or 19 percent, less than the maximum amount of water presumed to have ever been diverted by Blue Lakes as described in Finding 58.

28. When superimposed on the effects of changes in surface water irrigation, described in Finding 6, and drought, the diversion and consumptive use of ground water under water rights junior in priority to water right no. 36-07427 held by Blue Lakes Trout are reducing the quantity of water available to water right no. 36-07427, thereby causing material injury.

29. There are two pending delivery calls before the Director filed by Clear Springs Foods, Inc., alleging injury to water rights no. 36-04013B and no. 36-07083 having priority dates of February 4, 1964, and July 8, 1969, respectively. The diversion and consumptive use of ground water under water rights junior in priority to water rights no. 36-04013B and no. 36-07083 held by Clear Springs Foods that may cause material injury to these rights encompass the water rights determined herein to cause material injury to water right no. 36-07427 held by Blue Lakes Trout.

30. The material injury to water right no. 36-07427 held by Blue Lakes Trout caused by the diversion and consumptive use of ground water under junior priority water rights in Water District No. 130 is both delayed and long range.

31. Unless a replacement water supply of suitable water quality for use by Blue Lakes Trout is provided by the holders of junior priority ground water rights causing material injury to water right no. 36-07427, or by the ground water district(s) or irrigation district through which mitigation can be provided, the Director should order the curtailment of such rights phased-in over a five-year period to lessen the economic impact of immediate and complete curtailment pursuant to IDAPA 37.03.11.040.01.a. The Director should order ongoing curtailment of junior priority ground water rights causing material injury to water right no. 36-07427 until there is no longer material injury. Material injury will cease when the total amount of water available for beneficial use by Blue Lakes Trout under rights no. 36-02356A, no. 36-7210, and no. 36-07427 at the average monthly seasonal maximum reaches 183 cfs, when Pristine Springs is diverting 25.3 cfs under water right no. 36-02603C, or up to 197.06 cfs when Pristine Springs is diverting less than 25.3 cfs. The rate amount of 183 cfs equals the maximum amount of water diverted by Blue Lakes Trout when Pristine Springs diverts 25.3 cfs (*see* Finding 58) less the subordination to Blue Lakes Country Club for 1.7 cfs (*see* Finding 73 and Conclusion 21).

ORDER

In response to the water delivery call made by Blue Lakes Trout Farm, Inc., and for the reasons stated in the foregoing Findings of Fact and Conclusions of Law, the Director orders as follows:

IT IS HEREBY ORDERED that the watermaster for Water District No. 130 is directed to issue written notices within five (5) days of the date of this Order to the holders of consumptive ground water rights in Water District No. 130 listed in Attachments D and E that have priority dates later than December 28, 1973, including consumptive ground water rights for agricultural, commercial, industrial, municipal, or other consumptive uses, excluding ground water rights used for de minimis domestic purposes where such domestic use is within the limits of the definition set forth in Idaho Code § 42-111 and ground water rights used for de minimis stock watering where such stock watering use is within the limits of the definition set forth in Idaho Code § 42- 1401A(12), pursuant to IDAPA 37.03.11.020.11. The written notices are to advise the holders of such consumptive ground water rights of this order and that unless the rights are determined to be for non-consumptive uses, in-house culinary uses, or for uses within the limits of the definitions set forth in Idaho Code §§ 42-111 or 42-1401A(12), the rights are subject to curtailment as follows:

(1) By 5:00 pm on May 30, 2005, the irrigation district or ground water district(s) that hold or represent holders of ground water rights for consumptive uses having priority dates later than December 28, 1973, causing material injury to water right no. 36-07427 (the "affected water rights"), must submit a plan or plans to the Director to provide mitigation by offsetting the entirety of the depletion to the ESPA under such rights or to provide Blue Lakes Trout with a replacement water supply of suitable water quality of 10 cfs (20 percent of 51 cfs), reduced by 20 percent of the average amount simulated to accrue to the Devil's Washbowl to Buhl Gage spring reach at steady state conditions resulting from approved mitigation plan(s), if any, or from suitably documented conversions from ground water irrigation to surface water irrigation, using the Department's ground water model for the ESPA. The Director will act by June 6, 2005, to disallow, approve, or approve with conditions, the plan or plans.

(2) To the extent plan(s) for mitigation or providing Blue Lakes Trout with replacement water are not timely submitted and approved by the Director by June 6, 2005, then beginning on June 7, 2005, and until further order of the Director, ground water diversions under rights listed in Attachment D for irrigation purposes having priority dates later than July 31, 1987, are to cease. Beginning on April 1, 2006, and until further order of the Director, ground water diversions under rights listed in Attachment D for irrigation purposes having priority dates of February 25, 1980, and later are to cease. Beginning on April 1, 2007, and until further order of the Director, ground water diversions under rights listed in Attachment D for irrigation purposes having

priority dates of March 9, 1977, and later are to cease. Beginning on April 1, 2008, and until further order of the Director, ground water diversions under rights listed in Attachment D for irrigation purposes having priority dates of June 10, 1975, and later are to cease. Beginning on April 1, 2009, and until further order of the Director, ground water diversions under rights listed in Attachment D for irrigation purposes having priority dates later than December 28, 1973, are to cease. Based on simulations using the ground water model of the ESPA, after each phase of the curtailment the cumulative average discharge of springs in the Devil's Washbowl to Buhl Gage spring reach is simulated to increase by 10 cfs, 20 cfs, 30 cfs, 40 cfs, and 51 cfs, respectively. Beginning with the last phase of curtailment, the priority date for the required curtailment will be increased to the extent that increases in the spring discharge are simulated to accrue to the Devil's Washbowl to Buhl Gage spring reach at steady state conditions resulting from approved mitigation plan(s) pursuant to provision (1) above, if any, or from suitably documented conversions from ground water irrigation to surface water irrigation, using the Department's ground water model for the ESPA.

(3) As an alternative to compliance with provision (2) above, the irrigation district and ground water district(s) that hold or represent holders of ground water rights for consumptive uses having priority dates later than December 28, 1973, can submit a plan or plans to the Director by 5:00 pm on May 30, 2005, to forego (curtail) consumptive uses authorized under the affected water rights or other water rights beginning on June 7, 2005, over a period of not more than five years ("substitute curtailment") and continuing until further order of the Director so long as full beneficial use was made under the forgone rights in the prior year or use under the rights was forgone in the prior year for purposes of mitigation for which credits for mitigation to the Devil's Washbowl to Buhl Gage spring reach have not otherwise been granted. The Director will act by June 6, 2005, to disallow, approve, or approve with conditions, the substitute curtailment plan or plans. Based on simulations of the substitute curtailment using the Department's ground water model for the ESPA, phased curtailment under the substitute plan(s) must result in simulated cumulative increases to the average discharge of springs in the Devil's Washbowl to Buhl Gage spring reach at steady state conditions by at least 10 cfs, 20 cfs, 30 cfs, 40 cfs, and 51 cfs, respectively, for each year of the five-year period in which curtailment is implemented. As for provision (2) above, curtailment under substitute plan(s) will be reduced to the extent that increases in the spring discharge are simulated to accrue to the Devil's Washbowl to Buhl Gage spring reach at steady state conditions resulting from approved mitigation plan(s) pursuant to provision (1) above, if any, or from suitably documented conversions from ground water irrigation to surface water irrigation, using the Department's ground water model for the ESPA.

(4) Unless approved mitigation, replacement water supply, or substitute curtailment is provided on behalf of the holder of an affected water right for irrigation by an irrigation district, the holder of a ground water right for irrigation that is not a member of a ground water district when such district is providing approved mitigation, replacement water supply, or substitute curtailment, collectively "mitigation purposes" under provisions (1) or (3) above, shall be deemed a nonmember participant for mitigation purposes pursuant to H.B. No. 848 (Act *Relating to the Administration of Ground Water Rights within the Eastern Snake River Plain*, ch. 352, 2004 *Idaho Sess. Laws 1052*) and shall be required to pay the ground water district nearest the lands to which the water right is appurtenant for mitigation purposes pursuant to Idaho Code § 42-5259.

(5) If at any time the approved mitigation, replacement water, or substitute curtailment is not provided as required herein, the associated water rights are subject to immediate curtailment, based on the priorities of the rights, to the extent mitigation, replacement water, or substitute curtailment has not been provided.

(6) The holder of an affected ground water right listed in attachments D and E where the purpose of use is commercial, domestic, industrial, municipal, or stockwater, who is not a member of a ground water district when such district is providing approved mitigation, replacement water supply, or substitute curtailment, may participate in such mitigation purposes as a nonmember participant in the ground water district for mitigation purposes and pay the ground water district nearest the place of use for the water right an equitable share of the costs for mitigation. Further evaluation by the Department of whether the diversion and use of ground water under rights listed in Attachment E are consumptive and whether those rights are excluded from curtailment, pursuant to IDAPA 37.03.11.020.11, is ongoing and will be completed as soon as practicable. In any event, diversions of ground water under water rights for commercial, domestic, industrial, municipal, or stockwater, shall not be subject to curtailment in 2005, and the holders of such rights shall have until June 1, 2006, to obtain water rights that have priority dates earlier than December 28, 1973, subject to the provisions of Idaho Code § 42-222 or § 42-222A when the place of use is within a county where a declaration of a drought emergency exists on the date of the temporary transfer. Holders of ground water rights for domestic or municipal purposes having priority dates later than December 28, 1973, may also be able to exercise their constitutional preference as provided in Article XV, § 3 of the Idaho Constitution. The time period in which to obtain water rights that have priority dates earlier than December 28, 1973, shall be in lieu of a phased-in period for curtailment.

IT IS FURTHER ORDERED that pursuant to Idaho Code § 67-5247 this Order is made effective upon issuance due to the immediate danger to the public welfare posed by the lack of certainty existing among holders of water rights for the diversion and use of ground water for irrigation from the Eastern Snake Plain Aquifer as to whether water will be available under the priorities of their respective rights during the 2005 irrigation season.

IT IS FURTHER ORDERED that this is a final order of the agency. Any party may file a petition for reconsideration of this final order within fourteen (14) days of the service date of this order. The agency will dispose of the petition for reconsideration within twenty-one (21) days of its receipt, or the petition will be considered denied by operation of law pursuant to Idaho Code § 67-5246.

IT IS FURTHER ORDERED that any person aggrieved by this decision shall be entitled to a hearing before the Director to contest the action taken provided the person files with the Director, within fifteen (15) days after receipt of written notice of the order, or receipt of actual notice, a written petition stating the grounds for contesting the action and requesting a hearing. Any hearing conducted shall be in accordance with the provisions of chapter 52, title 67, Idaho Code, and the Rules of Procedure of the Department, IDAPA 37.01.01. Judicial review of any final order of the Director issued following the hearing may be had pursuant to Idaho Code § 42-1701A(4).

DATED this 19 th day of May 2005.

KARL J. DREHER
Director

ATTACHMENT A

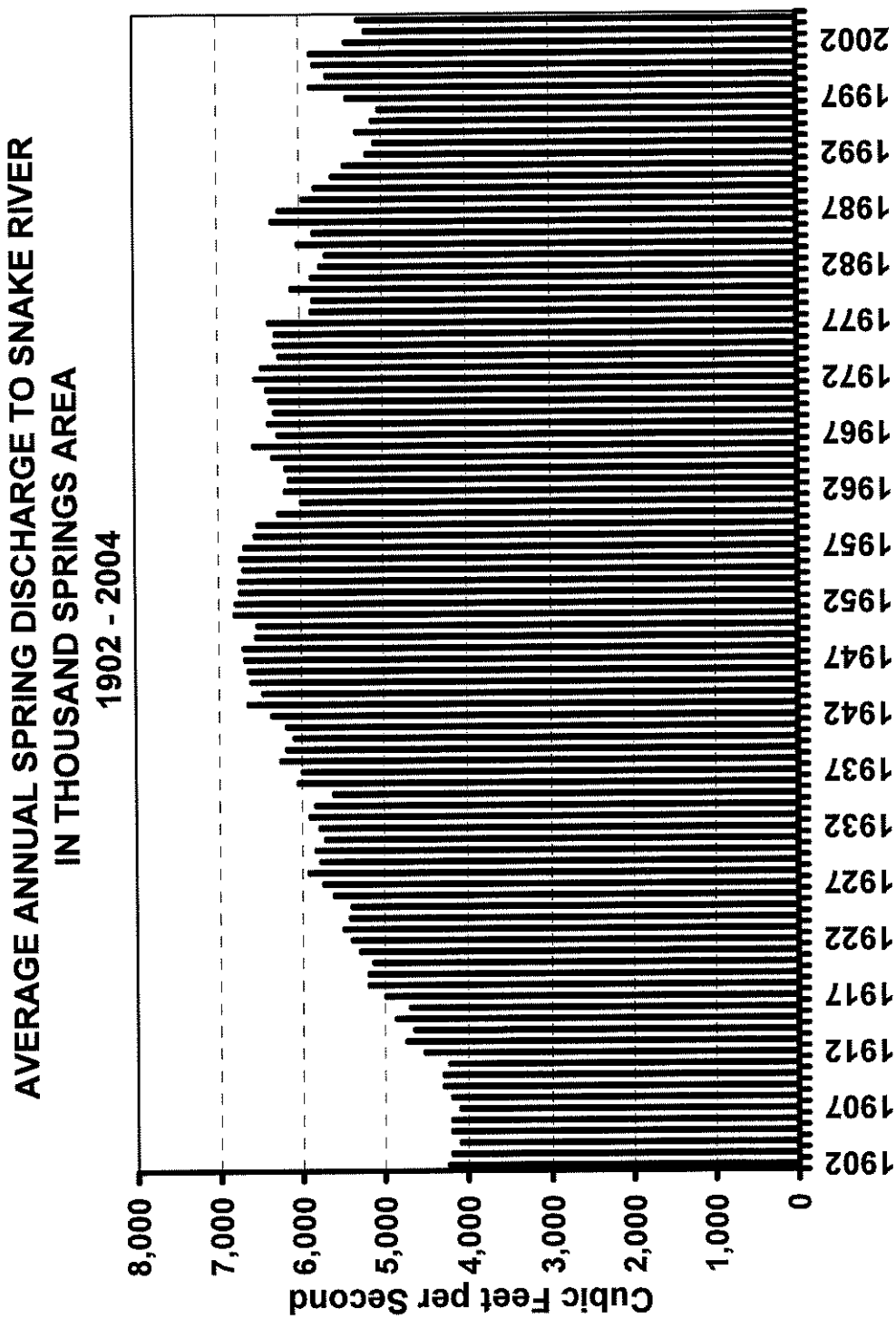

ATTACHMENT B

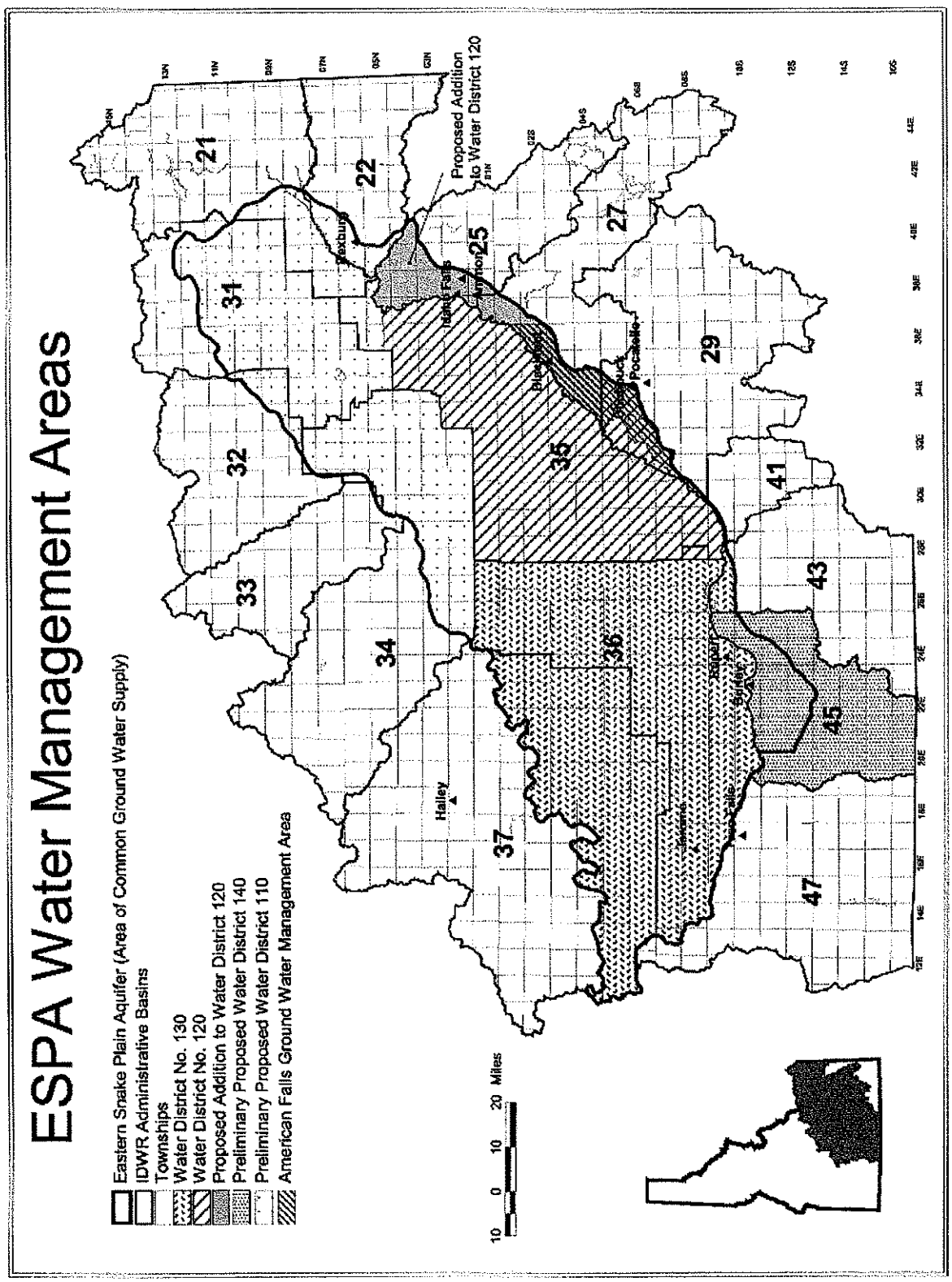

ATTACHMENT C

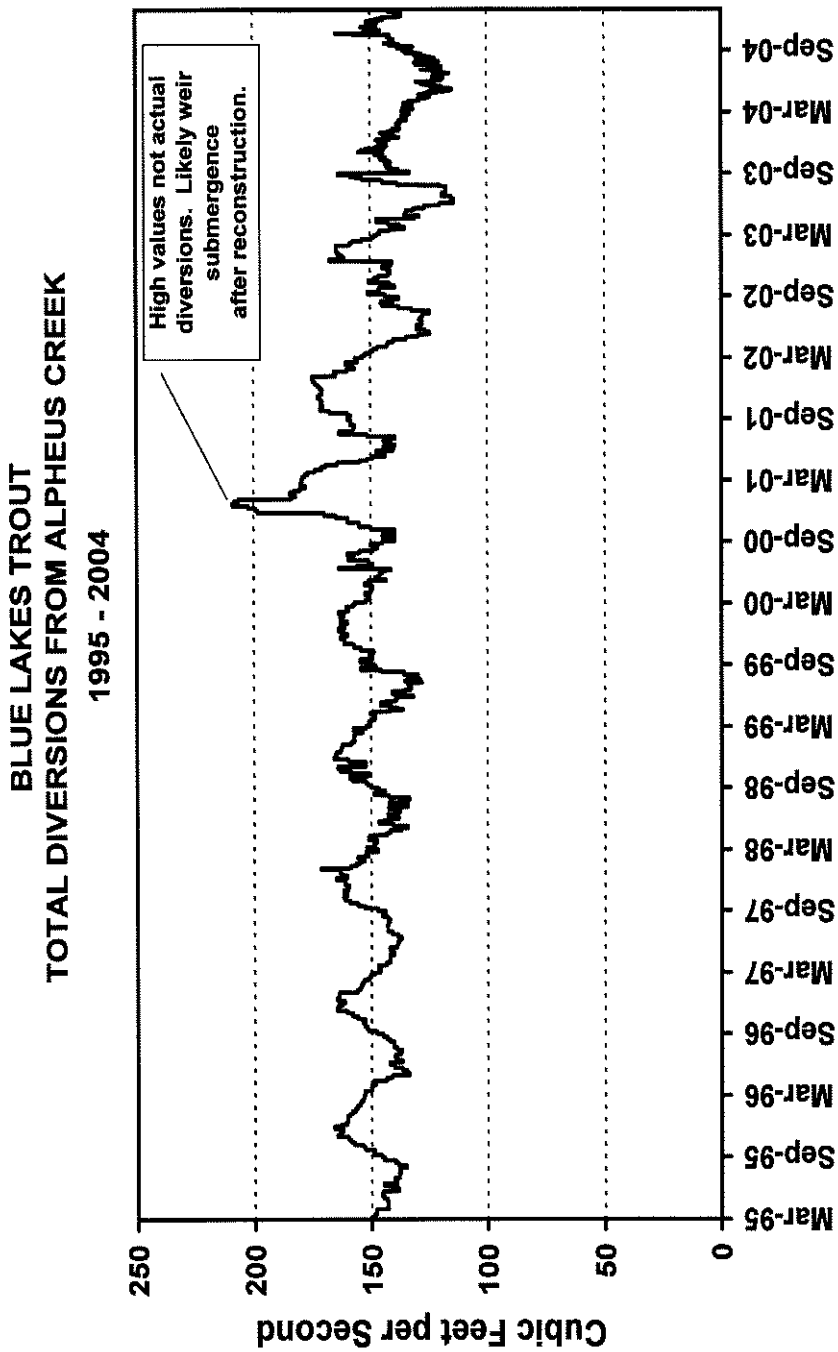

Water Right No.	Priority Date	Rate cfs	Purpose of Use	Water Right Holder
37-21355	9/23/2004	1.37	MUNICIPAL	CAREY WATER & SEWER DISTRICT
37-21243	12/8/2003	0.6	MUNICIPAL	WATERFORD PARTNERS III LLC
37-21136	7/24/2003	8	IRRIGATION OF 1422.7 ACRES	GLANBIA FOODS INC
36-8388	5/8/2003	0.3	STOCKWATER, COMMERCIAL	NEIL DE WIT
37-20931	5/5/2003	0.12	IRRIGATION OF 4.3 ACRES	CAROLE R BENNETT, JOHN D BENNETT
37-7460	7/3/2002	6.4	IRRIGATION OF 320 ACRES	FRANK ASTORQUIA, JOSEPHINE ASTORQUIA
37-20717	4/29/2002	0.1	IRRIGATION OF 4 ACRES	GEORGE A YERION, SUSAN F YERION
36-8345	4/9/2001	1	STOCKWATER, COMMERCIAL	CNOSSEN DAIRY
37-20384	3/20/2001	0.7	MUNICIPAL	CAREY WATER & SEWER DISTRICT
36-8805	10/31/2000	0.03	IRRIGATION OF 0.8 ACRES	GERALD A BOTHOF, ROGER W BOTHOF
36-8803	7/13/2000	0.13	STOCKWATER, COMMERCIAL	CHERYL VEENSTRA, PETE VEENSTRA
36-8797	11/5/1999	0.27	HEATING, COOLING	UNITED ELECTRIC CO-OP INC
36-8763	10/18/1999	2.75	MUNICIPAL	CITY OF PAUL
37-8903	9/17/1999	1.67	COMMERCIAL	GLANBIA FOODS INC
37-7372	6/30/1999	6.54	IRRIGATION OF 320 ACRES, STOCKWATER	STATE OF IDAHO
36-8791	6/17/1999	2.5	INDUSTRIAL	TRIPLE C CONCRETE INC
36-8792	6/17/1999	2.5	INDUSTRIAL	TRIPLE C CONCRETE INC
37-8893	6/1/1999	1	STOCKWATER, COMMERCIAL	DRY CREEK PARTNERS
36-8789	3/23/1999	0.44	IRRIGATION OF 22.2 ACRES	JUDY L GULLEY, WILLIAM F GULLEY
36-8787	1/22/1999	1.05	IRRIGATION OF 152 ACRES	CHERYL DAVIS, JAMES W DAVIS
36-8421	9/14/1998	2.76	MUNICIPAL	CITY OF WENDELL
36-8780	4/17/1998	0.04	IRRIGATION OF 1 ACRE, DOMESTIC	LARRY COLLINS, T H BARNES
36-8636	9/23/1997	1	STOCKWATER, COMMERCIAL, DOMESTIC	DANNY C VANDERHAM
36-8378	7/23/1997	0.23	STOCKWATER, COMMERCIAL	NORTHWEST FARM CREDIT SERVICES FLCA, PETE & JANE REITSMA LIVING TRUST
36-8767	6/19/1997	0.11	COMMERCIAL	DANIEL L WILLIE, TRAVELERS OASIS TRUCK PLAZA
36-8768	6/16/1997	0.17	STOCKWATER, COMMERCIAL	ALLEN MOYLE, KARLA MOYLE
36-8766	6/8/1997	0.11	COMMERCIAL	DANIEL L WILLIE, TRAVELERS OASIS TRUCK PLAZA
36-8764	3/28/1997	1.27	MUNICIPAL	CITY OF WENDELL
36-8744	12/22/1995	0.12	IRRIGATION OF 0.3 ACRES, DOMESTIC	NEIL STODDARD
36-8738	5/22/1995	3.3	MUNICIPAL	CITY OF HEYBURN
36-8739	5/10/1995	1	IRRIGATION OF 118 ACRES	ARKOOSH PRODUCE INC
36-8740	5/10/1995	0.53	IRRIGATION OF 127 ACRES	ARKOOSH PRODUCE INC
36-8398	2/14/1995	0.51	STOCKWATER, COMMERCIAL	DIANNE VAN BEEK, JOHN W VAN BEEK

Water Right No.	Priority Date	Rate cfs	Purpose of Use	Water Right Holder
37-8338	5/19/1994	0.6	IRRIGATION OF 72 ACRES	FRANK ASTORQUIA
36-10174*	4/12/1994	0.74	IRRIGATION OF 377 ACRES	JOHN A SANDERS FAMILY LTD PARTNERSHIP
36-10863A*	4/12/1994	2.57	IRRIGATION OF 5183 ACRES	MARIA YOUNG, ROY M YOUNG, STEVEN D YOUNG
36-10863B*	4/12/1994	0.03	IRRIGATION OF 5183 ACRES	MARIA YOUNG, ROY M YOUNG, STEVEN D YOUNG
36-11079*	4/12/1994	0.05	IRRIGATION OF 163 ACRES	DUANE W HUNT, MARGARET HUNT
36-11110*	4/12/1994	1	IRRIGATION OF 408 ACRES	IDAHO ACRES DAIRY
36-11147*	4/12/1994	0.27	IRRIGATION OF 500 ACRES	RODNEY HANSEN FARMS INC
36-12643*	4/12/1994	1.7	IRRIGATION OF 793 ACRES	MINIDOKA LUMBER CO
36-14394*	4/12/1994	0.16	IRRIGATION OF 618 ACRES	RODNEY E BOLICH, STANLEY D BOLICH
36-14619*	4/12/1994	1.32	IRRIGATION OF 311 ACRES	JOYCE A FORD, THOMAS RAY FORD
36-15165*	4/12/1994	2.2	IRRIGATION OF 868 ACRES	RICHARD L KECHTER
36-15193B*	4/12/1994	0.31	IRRIGATION OF 81395.7 ACRES	A & B IRRIGATION DISTRICT, US BUREAU OF RECLAMATION
36-15194B*	4/12/1994	2.51	IRRIGATION OF 81395.7 ACRES	A & B IRRIGATION DISTRICT, US BUREAU OF RECLAMATION
36-15209*	4/12/1994	0.71	IRRIGATION OF 335 ACRES	STEVE NEIBAUR FARMS INC
36-15211*	4/12/1994	0.33	IRRIGATION OF 75 ACRES	V & L DAIRY
36-15215*	4/12/1994	1.1	IRRIGATION OF 609 ACRES	WEST ONE BANK IDAHO
36-15216*	4/12/1994	0.4	IRRIGATION OF 291 ACRES	JON MORTENSEN, STANLEY MORTENSEN
36-15217*	4/12/1994	0.76	IRRIGATION OF 176 ACRES	GEROLD F IRWIN, JEAN IRWIN
36-15226*	4/12/1994	0.36	IRRIGATION OF 658 ACRES	DAVID C MAY, DEBRA J MAY
36-15227*	4/12/1994	0.7	IRRIGATION OF 163 ACRES	CAROL A REED, ROBERT W REED
36-15228*	4/12/1994	0.1	IRRIGATION OF 459 ACRES	WILLIAM J SLADE, WYLENE SLADE
36-15229*	4/12/1994	0.3	IRRIGATION OF 153 ACRES	DELILAH SLADE, KEVIN L SLADE, WILLIAM J SLADE, WYLENE SLADE
36-15234*	4/12/1994	1.14	IRRIGATION OF 1096 ACRES	MARIA YOUNG, ROY M YOUNG, STEVEN D YOUNG
36-15264A*	4/12/1994	0.68	IRRIGATION OF 5183 ACRES	MARIA YOUNG, ROY M YOUNG, STEVEN D YOUNG
36-15355*	4/12/1994	0.4	IRRIGATION OF 139 ACRES	AUREL K HANCHETT, PHYLLIS HANCHETT
36-15356A*	4/12/1994	0.22	IRRIGATION OF 285 ACRES	JACK M HARMAN, KENT M HARMAN
36-15356B*	4/12/1994	0.02	IRRIGATION OF 26 ACRES	US BUREAU OF LAND MANAGEMENT
36-15536*	4/12/1994	3.44	IRRIGATION OF 1201 ACRES	RODNEY A JENTZSCH, SHIRLEY S JENTZSCH
36-15616*	4/12/1994	0.17	IRRIGATION OF 298 ACRES	MARIA YOUNG, RAY L COMMONS, ROY M YOUNG, STEVEN D YOUNG
36-15617*	4/12/1994	0.03	IRRIGATION OF 445 ACRES	RAY L COMMONS
36-16124*	4/12/1994	0.03	IRRIGATION OF 30.2 ACRES	DANIEL L WILLIE

*** ENLARGEMENT RIGHT SUBORDINATED TO RIGHTS EARLIER THAN 4/12/1994**

ATTACHMENT D

36-16219*	4/12/1994	0.33	IRRIGATION OF 400 ACRES	GLANBIA FOODS
36-16297*	4/12/1994	0.08	IRRIGATION OF 87.7 ACRES, MITIGATION	MARILYN L PHILLIPS, VERNON C PHILLIPS
36-16298*	4/12/1994	0.01	IRRIGATION OF 8.1 ACRES	MARILYN L PHILLIPS, VERNON C PHILLIPS
36-8720	2/4/1994	0.03	IRRIGATION OF 0.7 ACRES	WAUNA VISTA PARK HOMEOWNERS ASSN
36-8578	2/8/1993	0.25	STOCKWATER, COMMERCIAL	BIG SKY DAIRY
36-8396	10/20/1992	0.2	STOCKWATER, COMMERCIAL	JOHN GOMEZ
36-8681	10/16/1992	0.03	IRRIGATION OF 1 ACRE, DOMESTIC	DALE DICKINSON, MARSHA DICKINSON
36-8673	9/8/1992	0.26	IRRIGATION OF 315 ACRES	NORTHWEST FARM CREDIT SERVICES FLCA, OKELBERRY FARMS INC
36-8666	7/10/1992	0.27	STOCKWATER, COMMERCIAL, DOMESTIC	JACK VERBREE JR, MARGARET VERBREE, NORTHWEST FARM CREDIT SERVICES FLCA
36-8667	7/10/1992	0.27	STOCKWATER, COMMERCIAL, DOMESTIC	JACK VERBREE JR, MARGARET VERBREE, NORTHWEST FARM CREDIT SERVICES FLCA
36-8662	5/26/1992	0.24	STOCKWATER, COMMERCIAL	FLORA BOKMA, HARRY B BOKMA, NORTHWEST FARM CREDIT SERVICES FLCA
36-8661	5/21/1992	0.26	STOCKWATER, COMMERCIAL	NORTHWEST FARM CREDIT SERVICES FLCA, WILLIAM C STOUDER
36-8736	5/19/1992	0.52	STOCKWATER, COMMERCIAL	JOHN REITSMA
36-16093	3/10/1992	1.61	IRRIGATION OF 411 ACRES	CARL W BAILEY, STEPHANIE G BAILEY
37-8783	2/21/1992	0.45	MUNICIPAL	CITY OF DIETRICH
36-8639	2/18/1992	0.04	COMMERCIAL, DOMESTIC	CLEAR SPRINGS TROUT CO
36-8735	1/10/1992	0.13	STOCKWATER, COMMERCIAL	G & G DAIRY
36-8638	1/7/1992	0.04	IRRIGATION OF 1 ACRE, DOMESTIC	EARL WISE, INEZ WISE
36-8521	12/19/1991	0.03	IRRIGATION OF 1 ACRE, DOMESTIC	DIANNA K NAPIER
36-8233	12/17/1991	0.93	HEATING, RECREATION	LARRY ANDERSON, RETHA ANDERSON
36-8624	12/10/1991	0.21	IRRIGATION OF 10.6 ACRES	RODNEY A JENTZSCH, SHIRLEY S JENTZSCH
36-8637	12/6/1991	0.23	IRRIGATION OF 245 ACRES	PATSY FATTIG, WAYNE FATTIG
36-8628	11/26/1991	0.18	IRRIGATION OF 8 ACRES, STOCKWATER, DOMESTIC	KENT F EDWARDS
36-8620	11/14/1991	0.02	IRRIGATION OF 0.5 ACRES, COMMERCIAL	JEROME COUNTY ROD & GUN CLUB
36-8621	11/14/1991	0.05	IRRIGATION OF 2 ACRES, STOCKWATER, DOMESTIC	JAMES A FRENCH JR, KARI D FRENCH
36-8619B	11/13/1991	0.2	IRRIGATION OF 98 ACRES	YOUNG & YOUNG PARTNERSHIP
36-8634	11/13/1991	0.04	IRRIGATION OF 1 ACRE, DOMESTIC	ANITA BROWN, REX BROWN
36-8615	10/30/1991	0.05	IRRIGATION OF 1.5 ACRES	JACQUELINE MC CLURE, RICHARD MC CLURE
36-8612	10/24/1991	0.03	IRRIGATION OF 1 ACRE	LESLIE WAHLSTROM, RON WAHLSTROM
36-8609	10/21/1991	0.02	IRRIGATION OF 2.5 ACRES, STOCKWATER, DOMESTIC	DAN ROYCE, JO ANNE ROYCE
36-8601	9/5/1991	0.06	IRRIGATION OF 2 ACRES	DEE RAY WHEELER
36-8608	9/3/1991	0.86	IRRIGATION OF 2 ACRES, STOCKWATER, COMMERCIAL, DOMESTIC	SOUTHFIELD DAIRY
37-8750	7/12/1991	0.13	IRRIGATION OF 6 ACRES, STOCKWATER, DOMESTIC	TINA L NALLEY
36-8595	7/10/1991	0.16	IRRIGATION OF 8 ACRES	LAVERNE R WILLIAMS
37-8729	6/11/1991	2	IRRIGATION OF 120 ACRES	FOUR + RANCH INC
37-8751	6/11/1991	0.11	STOCKWATER, COMMERCIAL, DOMESTIC	RAYMOND POSTMA
36-8605	5/23/1991	0.04	IRRIGATION OF 1.4 ACRES	BETTY M OLSEN, GEORGE L OLSEN
36-8589	5/9/1991	0.13	IRRIGATION OF 3 ACRES, DOMESTIC	WARREN E SCHOTH
36-8586	4/24/1991	0.2	IRRIGATION OF 10 ACRES	PAUL CEMETERY MAINTENANCE DIST
37-8720	4/23/1991	3.2	IRRIGATION OF 324 ACRES	FAULKNER LAND & LIVESTOCK CO INC
37-8732	4/13/1991	3	IRRIGATION OF 587 ACRES	JAMES D NAFZIGER
37-8742	3/28/1991	4.21	IRRIGATION OF 995.5 ACRES	CINDY L GILLETTE, LARRY R GILLETTE
37-8707	3/26/1991	2	IRRIGATION OF 100 ACRES	KELLY C HUMAN
37-8740	3/14/1991	0.09	IRRIGATION OF 3 ACRES	DONNA LEEPER, SHARON SORELLE
36-8581	3/13/1991	0.74	IRRIGATION OF 39 ACRES	KATHERINE L BRANCHFLOWER, MICHAEL G BRANCHFLOWER
36-8591	3/6/1991	1	IRRIGATION OF 66 ACRES	ROBERT J PARKINSON
37-8717	3/1/1991	0.08	IRRIGATION OF 2.6 ACRES	MAYBELLE WARBIS
36-8577	2/28/1991	1.68	IRRIGATION OF 94 ACRES	THOMAS R PETERS
36-8584	2/26/1991	2.08	IRRIGATION OF 144 ACRES	EVERS BROTHERS PARTNERSHIP, NORTHWEST FARM CREDIT SERVICES FLCA
36-8583	2/22/1991	3.99	IRRIGATION OF 238.9 ACRES	ELDEN LIND, MELBA JEAN LIND
37-8705	2/21/1991	7	IRRIGATION OF 420 ACRES	WILLIAM HUBERT SHAW
36-8582	2/20/1991	0.46	IRRIGATION OF 23 ACRES	KATHERINE L BRANCHFLOWER, MICHAEL G BRANCHFLOWER
36-8580	2/19/1991	0.7	IRRIGATION OF 35 ACRES	CARL LLOYD, JANICE LLOYD
36-8579	2/8/1991	0.68	IRRIGATION OF 52 ACRES	MARGARET MC CAUGHEY, WALTER L MC CAUGHEY
37-8702	1/31/1991	2.5	IRRIGATION OF 260 ACRES	SAWTOOTH SHEEP CO INC
36-8569	12/10/1990	0.46	IRRIGATION OF 67 ACRES	BECKY SIRUCEK, MIKE SIRUCEK
36-8568	11/7/1990	0.79	IRRIGATION OF 240 ACRES	FRED R STEWART, PHYLLIS L STEWART
36-8563	10/18/1990	0.07	IRRIGATION OF 1 ACRE, DOMESTIC	JUDITH CULLEY, RYAN D CULLEY
36-8560A	9/7/1990	1.03	IRRIGATION OF 135 ACRES	MICHAEL G BRANCHFLOWER
36-8560B	9/7/1990	0.12	IRRIGATION OF 6 ACRES	MICHAEL G BRANCHFLOWER
36-8559	9/4/1990	1.86	IRRIGATION OF 93 ACRES	G K MUNSEE, LAREE MUNSEE, MARK MUNSEE
36-8561	8/24/1990	0.18	IRRIGATION OF 6 ACRES, DOMESTIC	MARGARET CANDY, WALTER W CANDY
37-8679	8/23/1990	1.92	IRRIGATION OF 96 ACRES	IRIS B HUBSMITH, LOUIS L HUBSMITH
36-8553	7/9/1990	0.13	IRRIGATION OF 4.3 ACRES	EVERETT L WHITTAKER
36-8549	6/28/1990	0.09	STOCKWATER, COMMERCIAL	UR FARMS
36-8552	6/28/1990	0.12	STOCKWATER, COMMERCIAL, DOMESTIC	NUNES BROTHERS DAIRY
36-8543	6/15/1990	0.08	STOCKWATER, COMMERCIAL	IRENE VANDER VEGT

36-8538	6/1/1990	0.4	STOCKWATER, COMMERCIAL	MAGIC VALLEY DAIRY SUPPLY INC
36-8550	5/29/1990	6.67	MUNICIPAL	CITY OF HEYBURN
36-8546	5/15/1990	0.08	STOCKWATER, COMMERCIAL	JANA VAN VLIET, JOHN VAN VLIET
36-8554	5/13/1990	0.23	STOCKWATER, COMMERCIAL, DOMESTIC	VANDERHAM BROTHERS DAIRY
36-8534	4/27/1990	0.1	IRRIGATION OF 2.5 ACRES, DOMESTIC	MIKE GOTT
36-8545	4/26/1990	0.09	STOCKWATER, COMMERCIAL	DOUGLAS E GLENDENNING, ROSE M GLENDENNING
36-8523	4/25/1990	1.89	IRRIGATION OF 115 ACRES	HERB ALLEN, MARY CHUGG ALLEN
36-8547	4/25/1990	0.33	STOCKWATER, COMMERCIAL, DOMESTIC	MARIE C VAN DYK, NORTHWEST FARM CREDIT SERVICES FLCA, RICHARD B VAN DYK
36-8054	4/24/1990	2.3	IRRIGATION OF 115 ACRES	SUSAN MILLENKAMP, WILLIAM J MILLENKAMP
36-8531	4/24/1990	0.05	IRRIGATION OF 0.8 ACRES, DOMESTIC	DANNY R FORSYTH, GINGER FORSYTH
36-8539	4/13/1990	0.27	IRRIGATION OF 1 ACRE, STOCKWATER, COMMERCIAL, DOMESTIC	C DE KRUYF DAIRY PARTNERSHIP
36-8535	4/12/1990	0.13	IRRIGATION OF 4 ACRES, DOMESTIC	CHERIE D HUBBS, LOREN M HUBBS
36-8536	4/12/1990	0.03	IRRIGATION OF 1 ACRE, DOMESTIC	GLEN D SPENCER
36-8537	4/12/1990	0.16	IRRIGATION OF 5 ACRES, STOCKWATER, DOMESTIC	DANIEL GROVER CHATTERTON, RONDA D CHATTERTON
36-8522	4/11/1990	0.14	IRRIGATION OF 5 ACRES, STOCKWATER, DOMESTIC	CLIFFORD L SMITH
36-8533	4/11/1990	0.1	STOCKWATER, COMMERCIAL, DOMESTIC	REBECCA L PETTERSON, TIM PETTERSON
36-8519	4/10/1990	0.09	IRRIGATION OF 1.5 ACRES, COMMERCIAL	ARLEN E BUERKLE, MARY LEE BUERKLE
36-8529	4/5/1990	0.66	IRRIGATION OF 33 ACRES	SOUTHFIELD DAIRY
36-8530	4/5/1990	1	STOCKWATER, COMMERCIAL, DOMESTIC	CALVIN DE KRUYF, NORTHWEST FARM CREDIT SERVICES FLCA
36-8517	4/3/1990	0.04	STOCKWATER, COMMERCIAL	DONALD JOHN AARDEMA
36-8528	3/16/1990	0.6	IRRIGATION OF 421.5 ACRES	JOHN ALMA SANDERS
36-8515	3/2/1990	0.03	IRRIGATION OF 1 ACRE	FRANCIS WILCOX, MARGARET WILCOX
36-8516	3/2/1990	0.11	IRRIGATION OF 3 ACRES, DOMESTIC	FRANK F MC DONALD
36-8525	3/2/1990	0.06	IRRIGATION OF 1 ACRE, DOMESTIC	RANDALL G DILL, SYLVIA DILL
36-8505	2/23/1990	0.08	STOCKWATER, COMMERCIAL, DOMESTIC	CARI L PRINCE, JAMES J PRINCE
36-8501	2/21/1990	0.07	IRRIGATION OF 1.5 ACRES, DOMESTIC	BLANCHE LANIER, MELVIN LANIER
36-8503	2/21/1990	0.04	IRRIGATION OF 2 ACRES	BARRY S CANNEDY
36-15566	2/20/1990	17.31	IRRIGATION OF 2928 ACRES	MARIA YOUNG, ROY M YOUNG, STEVEN D YOUNG
36-15567	2/20/1990	1.54	IRRIGATION OF 445 ACRES	RAY L COMMONS
36-7854	2/16/1990	2.71	IRRIGATION OF 142 ACRES	ROBERT J MEYERS
36-8507	2/1/1990	0.06	STOCKWATER, COMMERCIAL	SCOTT GULICK
36-8493	12/19/1989	2.7	IRRIGATION OF 793 ACRES	MINIDOKA LUMBER CO
36-8467	12/15/1989	0.12	COMMERCIAL	STANLEY V BUCKLEY
36-8484	12/11/1989	0.08	COMMERCIAL, DOMESTIC	AMA LEE BROCKMAN, VIRGIL L BROCKMAN
36-8479	11/13/1989	0.04	IRRIGATION OF 1.5 ACRES	ALAN GREAVES, COLLEEN GREAVES
36-8478	11/7/1989	0.47	STOCKWATER, COMMERCIAL, DOMESTIC	ANNA E BAAR, NORTHWEST FARM CREDIT SERVICES FLCA, THEODORE BAAR
36-8490	11/7/1989	0.27	STOCKWATER, COMMERCIAL, DOMESTIC	NORTHSIDE DAIRY
36-8475	10/31/1989	6.4	IRRIGATION OF 8742 ACRES	MARIA YOUNG, ROY M YOUNG, STEVEN D YOUNG
36-8491	10/31/1989	0.33	STOCKWATER, COMMERCIAL	DEWIT DAIRY PARTNERSHIP
36-8449	10/12/1989	0.03	IRRIGATION OF 1 ACRE	E F PATTERSON, PHYLLIS A PATTERSON
36-8464B	10/12/1989	0.16	IRRIGATION OF 5 ACRES, STOCKWATER	DONNA TRAU, JOSEPH P TRAU
36-8469	10/12/1989	0.28	IRRIGATION OF 16 ACRES	J R SIMPLOT CO
36-8460	10/11/1989	0.05	COMMERCIAL	RUPERT ANIMAL HOSPITAL
36-8489	10/11/1989	0.02	COMMERCIAL	DELIS FARMS INC
36-8447	10/10/1989	0.12	IRRIGATION OF 6 ACRES	LYDIA MARIA JESSE, ROBERT LEE JESSE
36-8466	10/4/1989	0.03	COMMERCIAL	RESERVOIR LAND CO INC
36-8471	10/4/1989	0.18	COMMERCIAL	J R SIMPLOT CO
36-8448	9/28/1989	0.05	IRRIGATION OF 1.5 ACRES	HARRY L HOFSTETTER, MINNIE E HOFSTETTER
36-8446	9/26/1989	0.2	IRRIGATION OF 10 ACRES	LYLE A FASSETT
36-8468	9/26/1989	0.86	COMMERCIAL	CNOSSEN BROTHERS CO INC
36-8459	9/22/1989	0.04	IRRIGATION OF 2.4 ACRES	GARY B BLISS
36-8450	9/21/1989	0.02	COMMERCIAL	LEE MOYLE
36-8456	9/21/1989	0.27	COMMERCIAL	IDAHO FRESH PAK INC
36-8457	9/20/1989	0.16	COMMERCIAL	MART PRODUCE CORP
36-8486	9/19/1989	0.03	COMMERCIAL, DOMESTIC	CLYDE L RICHAN, ELVERA L RICHAN
36-8463	9/18/1989	0.02	COMMERCIAL	KEITH A LARSEN
36-8442	9/14/1989	0.03	IRRIGATION OF 1 ACRE	ALPHA MAHLER, EDWIN MAHLER
36-8441A	9/12/1989	0.04	IRRIGATION OF 1 ACRE	DDARK PROPERTIES
36-8470	9/12/1989	0.08	IRRIGATION OF 2.5 ACRES	DONALD D HAYDEN, SHARON A HAYDEN
36-8436	9/8/1989	0.11	COMMERCIAL	CHEVRON CHEMICAL CO
36-8195	9/1/1989	0.08	IRRIGATION OF 1.5 ACRES, DOMESTIC	ELDON I GARNER, MARIE GARNER
36-8452	8/22/1989	0.16	COMMERCIAL	WENDELL GAS & OIL CO
36-8439	8/17/1989	0.18	COMMERCIAL	BLUE LAKES COUNTRY CLUB INC
36-8434	7/31/1989	0.03	IRRIGATION OF 1 ACRE	JOHN SCHMID, PATRICIA SCHMID
36-8438	7/24/1989	0.09	IRRIGATION OF 4.5 ACRES	DOUGLAS E GREENE, GLORIA V GREENE
36-8432	6/22/1989	6.4	IRRIGATION OF 320 ACRES	HOLLY J HIEB
36-8428	6/7/1989	0.02	IRRIGATION OF 0.5 ACRES	CHURCH OF JESUS CHRIST OF THE LATTER DAY SAINTS

36-8429	6/7/1989	0.12	IRRIGATION OF 4 ACRES	CHURCH OF JESUS CHRIST OF THE LATTER DAY SAINTS
36-8430	6/7/1989	0.04	IRRIGATION OF 0.8 ACRES, DOMESTIC	CHURCH OF JESUS CHRIST OF THE LATTER DAY SAINTS
36-7267	4/21/1989	1.5	IRRIGATION OF 155 ACRES	DUANE R GRANT, LAURA A GRANT
36-8422	4/20/1989	0.2	STOCKWATER, COMMERCIAL	DAVID VEENHOUWER
36-8411	4/18/1989	0.5	STOCKWATER, COMMERCIAL	LUIS M BETTENCOURT, SHARON L BETTENCOURT
36-8415	3/21/1989	0.82	IRRIGATION OF 41 ACRES	DARRELL JAMES BAKER
36-8418	3/16/1989	0.48	STOCKWATER, COMMERCIAL, DOMESTIC	A K CORAL CAY TRUST ESTABLISHED 7/27/2001
36-7446	3/13/1989	5	IRRIGATION OF 2081 ACRES	CINDY L GILLETTE, LARRY R GILLETTE
36-8413	3/2/1989	1	IRRIGATION OF 201 ACRES	JOHN T THAIN
36-8404	3/1/1989	2.1	IRRIGATION OF 8644 ACRES	YOUNG & YOUNG PARTNERSHIP
36-8412	3/1/1989	0.95	IRRIGATION OF 408 ACRES	IDAHO ACRES DAIRY
36-8410	2/10/1989	0.03	COMMERCIAL	MARTIN R LEE
36-8409	1/23/1989	0.2	IRRIGATION OF 10 ACRES	SHIRLEY W STOKES
36-8407	1/19/1989	0.08	IRRIGATION OF 3 ACRES, DOMESTIC	ALMEDA HENDRICKSON, DEAN L HENDRICKSON
36-8408	1/19/1989	0.31	COMMERCIAL, DOMESTIC	ANNA SYBRANDY, IDA SYBRANDY, SIMON SYBRANDY
36-8401	11/28/1988	0.68	IRRIGATION OF 360 ACRES	H & S FARMS INC
36-8402	11/28/1988	0.84	IRRIGATION OF 314 ACRES	H & S FARMS INC
36-8403	11/28/1988	0.31	IRRIGATION OF 318 ACRES	H & S FARMS INC
37-7076	10/24/1988	0.1	IRRIGATION OF 1 ACRE, DOMESTIC	CHURCH OF JESUS CHRIST OF THE LATTER DAY SAINTS
37-8413	10/6/1988	0.07	IRRIGATION OF 1.7 ACRES	PICABO CEMETARY DIST
37-8410	10/4/1988	0.03	STOCKWATER, COMMERCIAL, DOMESTIC	DANIEL G DURAND, VICKY S DURAND
36-8395	9/23/1988	0.11	STOCKWATER, COMMERCIAL	LLOYD WIERSEMA
37-8402	9/22/1988	1.63	MUNICIPAL	CITY OF RICHFIELD
37-8401	9/20/1988	6.68	IRRIGATION OF 334 ACRES	DONALD TABER
36-8389	9/1/1988	0.18	STOCKWATER, COMMERCIAL	RICHARD B VAN DYK, TAMMY D VAN DYK
36-8387	8/31/1988	2.48	IRRIGATION OF 149 ACRES	GOEDHART & GOEDHART PARTNERSHIP
37-8379	8/22/1988	0.36	IRRIGATION OF 17 ACRES, DOMESTIC	CYNTHIA C BYRAM, ERLE B BYRAM
36-8379	8/19/1988	0.38	STOCKWATER, COMMERCIAL, DOMESTIC	ROCHA DAIRY
37-8377	8/19/1988	0.03	IRRIGATION OF 1 ACRE	LINDA WILDMAN, MAURICE WILDMAN
36-8382	8/16/1988	0.67	STOCKWATER, COMMERCIAL, DOMESTIC	MC REITS LLC
36-8585	8/11/1988	0.22	IRRIGATION OF 171 ACRES	J W MATTHEWS, JACK J HIRAI
37-8375	8/11/1988	0.15	IRRIGATION OF 3.5 ACRES, DOMESTIC	HAROLD WARTLUFT, LOIS WARTLUFT
37-8373	8/10/1988	0.04	IRRIGATION OF 2 ACRES, STOCKWATER, DOMESTIC	DIANE M MILLER, GUS E MILLER
37-8363	8/6/1988	0.05	STOCKWATER, COMMERCIAL, DOMESTIC	BERTHA D DANSIE, ELVOY H DANSIE
36-8372	8/3/1988	0.06	IRRIGATION OF 3 ACRES	LEONARD BREAULT, RUTH BREAULT
36-8349	7/20/1988	0.29	COMMERCIAL	SUN VALLEY POTATOES INC
36-8371	7/20/1988	0.06	IRRIGATION OF 2 ACRES, DOMESTIC	MARK FRANCIS
36-8375	7/18/1988	0.04	IRRIGATION OF 2 ACRES, DOMESTIC	BRENT CROCKER, TONIA CROCKER
37-8366	7/14/1988	0.06	IRRIGATION OF 0.8 ACRES, DOMESTIC	HARVEY B BICKETT, MYRNA BICKETT
36-8363	7/12/1988	0.22	STOCKWATER, COMMERCIAL	ANN A CIOCCA, EDWARD M CIOCCA, NORTHWEST FARM CREDIT SERVICES FLCA
37-7268	7/11/1988	3.2	IRRIGATION OF 160 ACRES	IRIS B HUBSMITH, LOUIS L HUBSMITH
37-8374	7/8/1988	0.15	IRRIGATION OF 3 ACRES, STOCKWATER, DOMESTIC	RICHARD ARTHUR OLSEN
36-8369	7/6/1988	0.07	COMMERCIAL	CLEAR LAKE COUNTRY CLUB
37-7033	7/5/1988	3.2	IRRIGATION OF 160 ACRES	4 BROS DAIRY INC
36-8367	6/21/1988	0.11	STOCKWATER, COMMERCIAL	BRENDA J DURFEE, JAMES M DURFEE
37-8361	6/16/1988	0.03	COMMERCIAL	HERSHEL KERNER
36-8351	6/15/1988	0.19	STOCKWATER, COMMERCIAL, DOMESTIC	CAROL SYBESMA, DAVID C SYBESMA
36-8359	6/15/1988	0.29	STOCKWATER, COMMERCIAL	ADRIAN K BOER JR, LINDA M BOER, NORTHWEST FARM CREDIT SERVICES FLCA
36-8366	6/15/1988	0.02	COMMERCIAL	SAGEBRUSH SPUDS
36-8364	6/10/1988	0.22	INDUSTRIAL	THE AMALGAMATED SUGAR CO
36-8362	6/3/1988	1	STOCKWATER, COMMERCIAL	BOX CANYON DAIRY, CORNELIA AARDEMA, FRANS AARDEMA, MARY JANE HEIDA, THOMAS HEIDA
36-8361	5/31/1988	0.09	IRRIGATION OF 3 ACRES	LA VERN A MURPHY
36-16100	5/9/1988	0.09	STOCKWATER, COMMERCIAL	VANDERHAM DAIRY
36-8350	4/5/1988	0.31	STOCKWATER, COMMERCIAL	TED MILLER DAIRY
36-8344	2/12/1988	0.41	IRRIGATION OF 104 ACRES	JEROME COUNTRY CLUB INC
37-8326	1/6/1988	1.36	IRRIGATION OF 602 ACRES	AIRPORT RANCH INC
36-8341	11/25/1987	0.08	COMMERCIAL	WESTERN FARM SERVICE INC
36-8333	8/25/1987	3.66	IRRIGATION OF 183 ACRES	RONNIE D SMITH, SHARLENE M SMITH
36-12043	7/31/1987	0.25	IRRIGATION OF 308 ACRES	BEVERLY GARNER, GARY GARNER
36-2122A	7/25/1987	3.06	IRRIGATION OF 218 ACRES	JOSEPH KEARL, MELYNDA KEARL, RODNEY A JENTZSCH, SHIRLEY S JENTZSCH
36-11155	7/13/1987	1.32	IRRIGATION OF 2081 ACRES	CINDY L GILLETTE, LARRY R GILLETTE
37-8296	5/11/1987	5	IRRIGATION OF 491 ACRES	GERALD E ROBBINS
36-10666	5/1/1987	0.19	IRRIGATION OF 142 ACRES	SOUTHFIELD DAIRY
37-11932	5/1/1987	0.83	IRRIGATION OF 523 ACRES	JOHN FLOOD, KATIE FLOOD
37-19848	4/15/1987	0.29	IRRIGATION OF 142.4 ACRES	OPPIO FAMILY LIMITED PARTNERSHIP
36-15531	3/15/1987	1.22	IRRIGATION OF 2229 ACRES	RAY L COMMONS
37-8289	2/23/1987	0.11	COMMERCIAL	LIFE INVESTORS INSURANCE COMPANY OF AMERICA

37-8756A	2/4/1987	2.41	IRRIGATION OF 146.5 ACRES	LOS CABALLEROS LTD
37-8756B	2/4/1987	2.41	IRRIGATION OF 146.5 ACRES	LOS CABALLEROS LTD
37-8756C	2/4/1987	1.34	IRRIGATION OF 67 ACRES	OPPIO FAMILY LIMITED PARTNERSHIP
36-8313A	8/20/1986	1.2	IRRIGATION OF 60 ACRES	KATHERINE L BRANCHFLOWER, MICHAEL G BRANCHFLOWER
36-8313B	8/20/1986	0.32	IRRIGATION OF 16 ACRES	DOUBLE V LLC, RAY VANDERVEGT
36-7336	8/8/1986	0.88	IRRIGATION OF 87 ACRES	DIANNE SAWYER MEEKS, JAMES D MEEKS
36-8306	2/26/1986	0.08	IRRIGATION OF 2.5 ACRES	BOB KUNSMAN, SHIRLEY KUNSMAN
36-8305	2/14/1986	1.9	IRRIGATION OF 95 ACRES	BOX CANYON DAIRY, CORNELIA AARDEMA, FRANS AARDEMA, MARY JANE HEIDA, THOMAS HEIDA
36-8302	11/14/1985	0.96	IRRIGATION OF 193.4 ACRES	JAMES E CAMPBELL, LUCILE H CAMPBELL, NORTHWEST FARM CREDIT SERVICES FLCA
36-7862	10/11/1985	1.15	MUNICIPAL	CITY OF RUPERT
36-8298	9/23/1985	0.27	COMMERCIAL	CAROLYN A MOSS, MOSS GREENHOUSES INC
36-11893	7/23/1985	0.15	IRRIGATION OF 158 ACRES	MACK W NEIBAUR
36-8288	7/21/1985	0.58	IRRIGATION OF 29 ACRES	WILLARD H SHILLINGTON
36-15222	7/5/1985	0.52	IRRIGATION OF 235 ACRES	JAMES ROTH
36-8273	7/4/1985	0.68	IRRIGATION OF 447 ACRES	FLAT TOP SHEEP CO
36-8274A	7/4/1985	0.28	IRRIGATION OF 8574 ACRES	YOUNG & YOUNG PARTNERSHIP
36-8274B	7/4/1985	2.04	IRRIGATION OF 8574 ACRES	YOUNG & YOUNG PARTNERSHIP
36-8164	6/27/1985	2.08	IRRIGATION OF 104 ACRES	FRANK L ORTH SR
36-8286	6/26/1985	0.21	IRRIGATION OF 225 ACRES	RAYMOND G CLARK
36-8289	6/26/1985	0.04	IRRIGATION OF 511 ACRES	THE ESTATE OF GERALD HEUTTIG DECEASED
36-8290	6/24/1985	3.3	IRRIGATION OF 165 ACRES	EUGENE HRUZA
36-8285	6/14/1985	0.04	IRRIGATION OF 2 ACRES	DONALD M ANDERSON, JOAN ANDERSON
36-8282	6/13/1985	2	IRRIGATION OF 108 ACRES	ROGER L CRANE, WARREN P CRANE
36-8276	6/6/1985	0.14	IRRIGATION OF 121 ACRES	GRACE V MADALENA, JOHN MADALENA
36-8208	5/20/1985	0.1	IRRIGATION OF 2 ACRES, DOMESTIC	DELORES J PETERSON
36-8275A	5/9/1985	2.44	IRRIGATION OF 447 ACRES	FLAT TOP SHEEP CO
36-8275B	5/9/1985	2.46	IRRIGATION OF 8574 ACRES	YOUNG & YOUNG PARTNERSHIP
36-10225B	5/1/1985	0.17	IRRIGATION OF 273 ACRES	CAROL VISSER, TONY VISSER
36-10225K	5/1/1985	0.58	IRRIGATION OF 1064.7 ACRES	K & W DAIRY
36-10243	5/1/1985	0.4	IRRIGATION OF 205 ACRES	DUFIA VASQUAZ, J REUBEN VASQUAZ
36-11290	5/1/1985	0.06	IRRIGATION OF 8644 ACRES	YOUNG & YOUNG PARTNERSHIP
36-15364	4/1/1985	0.06	IRRIGATION OF 214 ACRES	KAREN B SERR, MAX A SERR
36-8266	3/18/1985	0.12	STOCKWATER, COMMERCIAL, DOMESTIC	ESTATE OF RAY CHUGG
36-15253	3/15/1985	0.34	IRRIGATION OF 211 ACRES	BETTE L CLARK, RAYMOND G CLARK
36-8265	3/7/1985	0.15	STOCKWATER, COMMERCIAL	ARIE HILT, CECIL HILT, HENRIETTA HILT
36-8263	2/3/1985	0.85	IRRIGATION OF 128 ACRES	JIM D SCARROW
36-8255	12/7/1984	1.16	IRRIGATION OF 154 ACRES	TONY M CIOCCA, TRINA A CIOCCA
36-8256	12/6/1984	0.55	IRRIGATION OF 21 ACRES, STOCKWATER, DOMESTIC	IDAHO YOUTH RANCH INC
36-8257	12/6/1984	4.42	IRRIGATION OF 2502 ACRES	JACK M HARMAN, KENT M HARMAN
36-8258	12/6/1984	8.7	IRRIGATION OF 2502 ACRES	JACK M HARMAN, KENT M HARMAN
36-8259	12/6/1984	5.2	IRRIGATION OF 2502 ACRES	JACK M HARMAN, KENT M HARMAN
36-8252D	10/17/1984	0.52	STOCKWATER, COMMERCIAL	DEBRA K BRANDSMA, KENNETH A BRANDSMA
36-8252E	10/17/1984	0.1	IRRIGATION OF 99 ACRES	SOUTHFIELD DAIRY
36-2121	9/13/1984	2.44	IRRIGATION OF 240 ACRES	JOSEPH KEARL, MELYNDA KEARL, RODNEY A JENTZSCH, SHIRLEY S JENTZSCH
36-2194	9/10/1984	3.18	IRRIGATION OF 264 ACRES	RICHARD B DALLEY, SHAUNA H DALLEY
36-8251E	9/10/1984	8.31	IRRIGATION OF 8644 ACRES	YOUNG & YOUNG PARTNERSHIP
36-15152	8/30/1984	0.08	IRRIGATION OF 64 ACRES	ROOST POTATO CO INC
36-8077	7/12/1984	1.6	IRRIGATION OF 330 ACRES	JAMES M RITCHIE, KARLYN RITCHIE
36-8249	7/12/1984	0.09	IRRIGATION OF 2.5 ACRES, DOMESTIC	BOB KUNSMAN, SHIRLEY KUNSMAN
36-8247	6/12/1984	0.08	STOCKWATER, COMMERCIAL, DOMESTIC	DON C TOLMAN, HAZEL F TOLMAN
36-10848	5/1/1984	1.26	IRRIGATION OF 980 ACRES	RANAE GRIFFIN SMITH
36-11412	4/1/1984	0.84	IRRIGATION OF 1108 ACRES	JERRY GILLETTE, PERRY GILLETTE, RANDY GILLETTE
36-11413	4/1/1984	0.13	IRRIGATION OF 274 ACRES	JERRY GILLETTE, PERRY GILLETTE, RANDY GILLETTE
36-15127B	4/1/1984	28.89	IRRIGATION OF 81395.7 ACRES	A & B IRRIGATION DISTRICT, US BUREAU OF RECLAMATION
36-15177	4/1/1984	0.55	IRRIGATION OF 372 ACRES	EDNA BOLINGBROKE
36-8175	4/1/1984	0.17	STOCKWATER, COMMERCIAL	K & W DAIRY
37-8093	3/17/1984	0.08	STOCKWATER, COMMERCIAL	IRIS B HUBSMITH, LOUIS L HUBSMITH
36-10090	3/15/1984	1.14	IRRIGATION OF 314 ACRES	NORTH RIDGE LLC
36-8223	3/11/1984	0.62	IRRIGATION OF 5 ACRES, STOCKWATER, COMMERCIAL, DOMESTIC	JANE LEDBETTER, TED MILLER
36-10044	3/1/1984	0.55	IRRIGATION OF 124 ACRES	KEITH A CONNER
36-8239	1/12/1984	0.88	IRRIGATION OF 630 ACRES	CHURCH OF JESUS CHRIST OF THE LATTER DAY SAINTS
36-8234	1/11/1984	1.23	IRRIGATION OF 14 ACRES, COMMERCIAL, DOMESTIC, RECREATION	DAVID MILLARD, KEITH SLIGAR, RONALD L STANLEY
36-8238	12/30/1983	2.08	IRRIGATION OF 130 ACRES	RICHARD L KECHTER
36-8237	12/22/1983	2.71	MUNICIPAL	CITY OF JEROME
36-8225A	11/19/1983	0.54	IRRIGATION OF 1.5 ACRES, STOCKWATER, COMMERCIAL	JANE LEDBETTER, TED MILLER
37-8813	10/14/1983	0.13	STOCKWATER, COMMERCIAL	NORTH VALLEY MILK INC

36-8231	9/27/1983	0.04	RECREATION	LAVERDA M ALLEN, MERVIN R ALLEN
36-8232	9/27/1983	0.09	IRRIGATION OF 1 ACRE, COMMERCIAL, DOMESTIC	LARRY ANDERSON, RETHA ANDERSON
36-8226	7/23/1983	0.74	IRRIGATION OF 37 ACRES	WILLARD H SHILLINGTON
37-8814	7/10/1983	0.1	STOCKWATER, COMMERCIAL	FOUR BROTHERS DAIRY INC
37-8145	7/7/1983	0.17	COMMERCIAL	BLAKE BARRYMORE, DEBORAH BARRYMORE
36-16185	6/30/1983	2.03	IRRIGATION OF 131 ACRES	LONG VIEW DAIRY
36-8219	6/30/1983	1.72	IRRIGATION OF 86 ACRES	ANN A CIOCCA, EDWARD M CIOCCA
36-8227	6/30/1983	1.91	IRRIGATION OF 5183 ACRES	MARIA YOUNG, ROY M YOUNG, STEVEN D YOUNG
36-8224	6/29/1983	0.17	IRRIGATION OF 2 ACRES, STOCKWATER, COMMERCIAL, DOMESTIC	L-M DAIRY
37-8138	6/29/1983	0.12	STOCKWATER, COMMERCIAL	BONNIE B BECKLEY, R K BECKLEY
36-8214	6/27/1983	0.04	IRRIGATION OF 1 ACRE, DOMESTIC	RODGER WOODWARD, RUTH WOODWARD
37-8147	6/27/1983	0.04	IRRIGATION OF 1.8 ACRES, STOCKWATER, DOMESTIC	DEBBRAH PAULS, EMIL V PAULS, LAZY P FARMS, RONALD PAULS
37-8125	6/23/1983	0.04	STOCKWATER, COMMERCIAL, DOMESTIC	MICHELE ASTLE
36-8212	6/22/1983	1.16	IRRIGATION OF 274 ACRES	JACK M HARMAN, KENT M HARMAN, SHELLEY HARMAN, TAMARA HARMAN
36-8213	6/22/1983	2.04	IRRIGATION OF 136 ACRES	JACK M HARMAN, SHELLEY HARMAN, TAMARA HARMAN
36-8215	6/22/1983	0.07	STOCKWATER, COMMERCIAL, DOMESTIC	G & G DAIRY
36-8199	6/15/1983	0.2	STOCKWATER, COMMERCIAL	JACK VERBREE JR, MARGARET VERBREE
36-8205	6/15/1983	0.6	IRRIGATION OF 30 ACRES	LAVERNE R WILLIAMS
36-8197	6/7/1983	0.08	IRRIGATION OF 2.5 ACRES, DOMESTIC	DAN POPA, PAM POPA
36-8201	5/31/1983	0.12	IRRIGATION OF 5.5 ACRES, DOMESTIC	GEORGE GALLEGOS
36-8187	5/27/1983	1.4	IRRIGATION OF 310 ACRES	RICHARD L FASSETT
36-8200	5/26/1983	0.28	IRRIGATION OF 154 ACRES	WILLIAM P KEARLEY
36-8194	5/24/1983	0.03	IRRIGATION OF 1 ACRE	ARLEN WOODWARD, JUDY WOODWARD
36-7641	5/19/1983	1.28	IRRIGATION OF 64 ACRES	DEWEY D DURFEE
36-8186	5/17/1983	0.04	COMMERCIAL, DOMESTIC	ROSEMARY MERRITT, VERL D MERRITT
37-8211	5/16/1983	0.05	STOCKWATER, COMMERCIAL	DELORIS E TOWNE, RALPH W P TOWNE
37-8078	5/15/1983	2	IRRIGATION OF 116 ACRES	KISLING FARMS
36-8183	5/12/1983	0.66	STOCKWATER, COMMERCIAL	RONALD L HRUZA
36-8189	5/11/1983	0.96	IRRIGATION OF 48 ACRES	MICHAEL S TELFORD
36-8191	5/11/1983	1.97	IRRIGATION OF 98.3 ACRES	MICHAEL S TELFORD
37-8212	5/11/1983	0.01	STOCKWATER, COMMERCIAL	MICHAEL S TELFORD, ROBERT TELFORD
36-8181	4/28/1983	0.09	IRRIGATION OF 1.5 ACRES, DOMESTIC	JERRY BURTON, SUZANNE BURTON
36-16205	4/14/1983	0.09	IRRIGATION OF 7 ACRES	LEO DEAN MONSON
36-16206	4/14/1983	1.91	IRRIGATION OF 152 ACRES	B & H FARMING A PARTNERSHIP
36-8165	4/7/1983	0.88	STOCKWATER, COMMERCIAL	JOHN W VAN BEEK, NORTHWEST FARM CREDIT SERVICES FLCA
36-8169	4/6/1983	0.26	STOCKWATER, COMMERCIAL	AARDEMA DAIRIES
36-8161	3/31/1983	1.8	IRRIGATION OF 446 ACRES	ARTHUR J DUNFORD, BULAH A DUNFORD
36-14844	3/15/1983	0.25	IRRIGATION OF 94 ACRES	AUDREY HENRY, ROBERT P HENRY
37-20850	3/15/1983	0.4	IRRIGATION OF 634 ACRES	JEFF L WEBER, KERI JO WEBER
37-20851	3/15/1983	0.02	IRRIGATION OF 30 ACRES	US BUREAU OF LAND MANAGEMENT
36-8081	3/7/1983	0.42	IRRIGATION OF 22 ACRES	F F GUNNING, IRENE GUNNING
36-8147	3/1/1983	1.6	IRRIGATION OF 511 ACRES	LENORE HUETTIG FAMILY LIMITED PARTNERSHIP
36-8154	2/24/1983	1.2	INDUSTRIAL	CITY OF BURLEY
36-8149	2/22/1983	4.5	IRRIGATION OF 303 ACRES	KEVIN RAMSEY
36-8145	2/14/1983	0.04	IRRIGATION OF 0.5 ACRES, DOMESTIC	CHURCH OF JESUS CHRIST OF THE LATTER DAY SAINTS
36-8144	2/2/1983	0.84	IRRIGATION OF 42 ACRES	BHB FARMS INC
36-8140	1/21/1983	0.11	STOCKWATER, COMMERCIAL	ANN BRANDSMA, HILL A BRANDSMA
37-8065	1/14/1983	0.09	IRRIGATION OF 1.5 ACRES, DOMESTIC	JANET O CROWLEY
37-8063	1/6/1983	2	IRRIGATION OF 658 ACRES	JAMES A WHITTAKER
36-8133	12/31/1982	0.4	IRRIGATION OF 640 ACRES	ACEQUIA INC
36-8128	12/30/1982	0.03	COMMERCIAL	SALLY VICTOR, STEVE VICTOR
37-8061	12/9/1982	0.07	IRRIGATION OF 1 ACRE, DOMESTIC	MICHAEL E SLIMAN, MIKE G SLIMAN
37-8010	12/5/1982	2.52	IRRIGATION OF 142.4 ACRES	OPPIO FAMILY LIMITED PARTNERSHIP
37-8055	10/28/1982	0.08	STOCKWATER, COMMERCIAL, DOMESTIC	DARYL HILT, ELAINE HILT
36-8124	9/30/1982	0.16	IRRIGATION OF 7 ACRES, STOCKWATER	BERVA DAWN NESBIT, LARRY R NESBIT
36-8112	9/7/1982	0.04	IRRIGATION OF 1 ACRE, COMMERCIAL, DOMESTIC	DAWN ANN BRADLEY, R BRUCE BRADLEY
36-8111	8/20/1982	0.76	IRRIGATION OF 312 ACRES	JAY A BROWN, MARIE H BROWN
36-8110A	8/19/1982	0.8	IRRIGATION OF 312 ACRES	RON S JONES
36-8110B	8/19/1982	0.12	IRRIGATION OF 46 ACRES	US BUREAU OF LAND MANAGEMENT
36-8108	8/16/1982	0.03	IRRIGATION OF 5 ACRES, STOCKWATER, DOMESTIC	DEARL C BATCHELOR
36-8106C	8/10/1982	1.26	IRRIGATION OF 290 ACRES	GRANT 4-D FARMS
36-8106D	8/10/1982	0.13	IRRIGATION OF 591 ACRES	GRANT 4-D FARMS, ROY T HONSINGER
36-8107	8/10/1982	0.76	IRRIGATION OF 312 ACRES	BOB HARMAN
37-8033	8/6/1982	0.06	IRRIGATION OF 1 ACRE, DOMESTIC	JOHN DUPPER
36-8100	7/13/1982	0.15	IRRIGATION OF 5 ACRES, STOCKWATER, DOMESTIC	LAVAR R JACKSON
36-8101	7/13/1982	0.8	IRRIGATION OF 40 ACRES	LAVAR R JACKSON

36-8090	6/16/1982	0.51	IRRIGATION OF 24 ACRES, STOCKWATER, DOMESTIC, FIRE PROTECTION	UNIT 3 WATER ASSN INC
36-8114	6/16/1982	0.04	IRRIGATION OF 3 ACRES, DOMESTIC	GLENDA BURGOYNE, J H BURGOYNE
36-8083	5/3/1982	0.02	IRRIGATION OF 1 ACRE, DOMESTIC	MARY R TEWS, WILLIAM G TEWS
36-14617	5/1/1982	0.9	IRRIGATION OF 378 ACRES	JOYCE A FORD, THOMAS RAY FORD
36-15077	4/1/1982	0.91	IRRIGATION OF 198.5 ACRES	FRANK W VEENSTRA
37-8005B	3/20/1982	2.02	IRRIGATION OF 111 ACRES	FAULKNER LAND & LIVESTOCK CO INC
37-8005C	3/20/1982	1.6	IRRIGATION OF 122 ACRES	FAULKNER LAND & LIVESTOCK CO INC
37-8005D	3/20/1982	0.41	IRRIGATION OF 260 ACRES	SAWTOOTH SHEEP CO INC, STATE OF IDAHO
37-20395	3/16/1982	2.1	IRRIGATION OF 122.4 ACRES	BOOT JACK DAIRY PARTNERSHIP
37-20396	3/16/1982	0.08	STOCKWATER, COMMERCIAL	BOOT JACK DAIRY PARTNERSHIP
36-15181	3/15/1982	0.23	IRRIGATION OF 54 ACRES	BOX CANYON DAIRY, CORNELIA AARDEMA, FRANS AARDEMA, MARY JANE HEIDA, THOMAS HEIDA
36-8068B	3/4/1982	0.05	IRRIGATION OF 8574 ACRES	YOUNG & YOUNG PARTNERSHIP
36-8068D	3/4/1982	0.04	IRRIGATION OF 8574 ACRES	YOUNG & YOUNG PARTNERSHIP
36-8068E	3/4/1982	2.17	IRRIGATION OF 8574 ACRES	YOUNG & YOUNG PARTNERSHIP
36-8068F	3/4/1982	0.05	IRRIGATION OF 8574 ACRES	YOUNG & YOUNG PARTNERSHIP
36-8069N	3/4/1982	0.03	IRRIGATION OF 8644 ACRES	YOUNG & YOUNG PARTNERSHIP
36-8069P	3/4/1982	3.34	IRRIGATION OF 8644 ACRES	YOUNG & YOUNG PARTNERSHIP
36-8069Q	3/4/1982	0.05	IRRIGATION OF 8644 ACRES	YOUNG & YOUNG PARTNERSHIP
36-8777	3/4/1982	1.12	IRRIGATION OF 8644 ACRES	YOUNG & YOUNG PARTNERSHIP
36-8063C	2/21/1982	0.3	IRRIGATION OF 99 ACRES	SOUTHFIELD DAIRY
36-8065	2/17/1982	0.12	IRRIGATION OF 5 ACRES, DOMESTIC	DANI BONAWITZ, DUKE BONAWITZ
36-8063A	2/16/1982	2.14	IRRIGATION OF 329 ACRES	F F GUNNING, G C GUNNING
36-8060	2/9/1982	0.2	COMMERCIAL	DAVID VEENHOUWER, TOBIE VEENHOUWER
36-8061	2/9/1982	0.2	STOCKWATER, COMMERCIAL	LONG VIEW DAIRY
36-8062	2/9/1982	0.05	STOCKWATER, COMMERCIAL, DOMESTIC	ADRIAN BOER, TIM ANDRESEN
36-8056A	1/21/1982	4.79	IRRIGATION OF 312 ACRES	RON S JONES
36-8056B	1/21/1982	0.7	IRRIGATION OF 46 ACRES	US BUREAU OF LAND MANAGEMENT
36-8021	1/2/1982	0.22	STOCKWATER, COMMERCIAL	DIANNE VAN BEEK, JOHN W VAN BEEK
36-8015	12/24/1981	0.46	STOCKWATER, COMMERCIAL	HORIZON ORGANIC DAIRY IDAHO FARM INC
36-8048	12/21/1981	0.41	IRRIGATION OF 20.2 ACRES	RANGEN INC
36-8049	12/21/1981	0.94	IRRIGATION OF 47 ACRES	JEANETTE R FRAZIER, JOE L FRAZIER
36-8046	12/11/1981	0.62	IRRIGATION OF 202.5 ACRES	LYLE A FASSETT
36-8050	12/11/1981	4.06	IRRIGATION OF 699 ACRES	STANDING HAT RANCH INC
36-8047B	12/9/1981	0.17	STOCKWATER, COMMERCIAL	DOUBLE V LLC, RAY VANDERVEGT
36-8047D	12/9/1981	0.26	STOCKWATER, COMMERCIAL	DOUBLE V LLC, RAY VANDERVEGT
36-8047E	12/9/1981	0.8	IRRIGATION OF 81 ACRES	DOUBLE V LLC, RAY VANDERVEGT
36-8047F	12/9/1981	0.09	STOCKWATER, COMMERCIAL	DOUBLE V LLC, RAY VANDERVEGT
36-15710	12/8/1981	1.7	IRRIGATION OF 268.9 ACRES	BARBARA J CARNEY, GARY CARNEY, PAUL CARNEY, POLLY CARNEY
36-15711	12/8/1981	0.06	STOCKWATER, COMMERCIAL	PAUL CARNEY
36-16055	12/8/1981	4.12	IRRIGATION OF 522.6 ACRES	HORIZON ORGANIC DAIRY IDAHO FARM INC
36-16056	12/8/1981	0.61	STOCKWATER, COMMERCIAL	HORIZON ORGANIC DAIRY IDAHO FARM INC
36-8005B	12/8/1981	0.27	STOCKWATER, COMMERCIAL	HORIZON ORGANIC DAIRY IDAHO FARM INC
36-8008	12/8/1981	0.84	IRRIGATION OF 314 ACRES	HORIZON ORGANIC DAIRY IDAHO FARM INC
37-7952	11/18/1981	0.15	IRRIGATION OF 10 ACRES	PATTERSON LAND & LIVESTOCK INC
36-8018	11/12/1981	0.06	IRRIGATION OF 0.5 ACRES, COMMERCIAL, DOMESTIC	KAREN GILLEY, PHILLIP N GILLEY
37-20816	11/12/1981	0.49	IRRIGATION OF 195.4 ACRES	JOHN LEZAMIZ FAMILY LIMITED PARTNERSHIP
37-20817	11/12/1981	0.47	IRRIGATION OF 187 ACRES	JOHN LEZAMIZ FAMILY LIMITED PARTNERSHIP
36-8014	11/4/1981	0.26	STOCKWATER, COMMERCIAL, DOMESTIC	HORIZON ORGANIC DAIRY IDAHO FARM INC
37-7949	11/4/1981	0.16	STOCKWATER, COMMERCIAL	MICHAEL S TELFORD
36-16045	10/19/1981	1.95	IRRIGATION OF 182 ACRES	HORIZON ORGANIC DAIRY IDAHO FARM INC
36-16046	10/19/1981	0.05	STOCKWATER, COMMERCIAL	HORIZON ORGANIC DAIRY IDAHO FARM INC
37-7942	9/22/1981	1.11	IRRIGATION OF 147 ACRES, STOCKWATER, DOMESTIC	LYE LAKE RANCH
36-8000	9/11/1981	0.8	IRRIGATION OF 40 ACRES	LOREN WERT, RITA WERT
36-7996	7/24/1981	0.22	IRRIGATION OF 11 ACRES	LOUIS M FREESE
36-15191	6/15/1981	0.45	IRRIGATION OF 1100 ACRES	LAUREL W MAUGHAN, ORLO H MAUGHAN
36-12464	5/1/1981	0.11	IRRIGATION OF 76.2 ACRES	DARLENE M MONTGOMERY, LLOYD J MONTGOMERY
36-15163	5/1/1981	0.66	IRRIGATION OF 286 ACRES	HENRY FARMS
36-11643	4/1/1981	1	IRRIGATION OF 448 ACRES	VELVA MOLLER, W H MOLLER
36-15196B	4/1/1981	0.08	IRRIGATION OF 81395.7 ACRES	A & B IRRIGATION DISTRICT, US BUREAU OF RECLAMATION
36-15362	4/1/1981	2.8	IRRIGATION OF 960 ACRES	BLINCOE FARMS INC
36-7974	3/25/1981	4.8	IRRIGATION OF 240 ACRES	KENT L KLOSTERMAN
36-10035	3/15/1981	0.47	IRRIGATION OF 370 ACRES	SALMON FALLS LAND & LIVESTOCK CO INC
36-13065A	3/15/1981	0.68	IRRIGATION OF 269 ACRES	DARRELL JAMES BAKER
36-13065B	3/15/1981	0.16	IRRIGATION OF 650 ACRES	DARRELL JAMES BAKER
36-7971	3/13/1981	1.16	IRRIGATION OF 58 ACRES	JOHN T THAIN, MILDRED THAIN
36-10656	3/1/1981	0.04	STOCKWATER, COMMERCIAL	MANUEL A DINIS, MARIA DINIS
36-7966	2/23/1981	0.37	IRRIGATION OF 837 ACRES	AFTON VAN TASSELL, GAIL VAN TASSELL

36-15981	2/10/1981	0.65	IRRIGATION OF 256 ACRES	DUNCAN LIMITED PARTNERSHIP, PKD PROPERTIES LLC
36-7964A	2/9/1981	2	IRRIGATION OF 1100 ACRES	EASTERN IDAHO AGRICULTURAL CREDIT ASSN
36-7964B	2/9/1981	3.7	IRRIGATION OF 1100 ACRES	LAUREL W MAUGHAN, ORLO H MAUGHAN
37-7877A	2/5/1981	0.02	IRRIGATION OF 1 ACRE	BEVERLY TABER
36-7949	2/4/1981	1.41	IRRIGATION OF 309 ACRES	JAY R THACKER
36-7960A	1/26/1981	0.9	IRRIGATION OF 615 ACRES	CLINT HARPER, KEVIN HARPER, LAYNE R HARPER
36-7960B	1/26/1981	0.9	IRRIGATION OF 179 ACRES	CLINT HARPER, KEVIN HARPER, LAYNE R HARPER
36-7956A	1/16/1981	2.15	IRRIGATION OF 786 ACRES	DEAN F STEVENSON, ELLEN W STEVENSON
36-7956B	1/16/1981	0.15	IRRIGATION OF 98 ACRES	YOUNG & YOUNG PARTNERSHIP
36-7958	1/9/1981	5.8	IRRIGATION OF 290 ACRES	GWENNA R PRESCOTT, WADE L PRESCOTT
36-7946	1/8/1981	0.05	STOCKWATER, COMMERCIAL	BARBARA S JENKS
36-7954	12/30/1980	0.07	IRRIGATION OF 2 ACRES, DOMESTIC	JEANNETTE VANDEN BOSCH, MARVIN L VANDEN BOSCH SR
36-7965	12/29/1980	1.18	IRRIGATION OF 59 ACRES	KAREN B SERR, MAX A SERR
36-7939A	11/29/1980	0.84	IRRIGATION OF 69.5 ACRES	PAUL H LEDERER, SHARON LEDERER
36-7939B	11/29/1980	0.05	IRRIGATION OF 0.5 ACRES, STOCKWATER, COMMERCIAL, DOMESTIC	PAUL H LEDERER, SHARON LEDERER
36-7947	11/28/1980	0.13	IRRIGATION OF 4 ACRES, STOCKWATER, DOMESTIC	CANYONSIDE DAIRY
36-7948	11/21/1980	0.87	IRRIGATION OF 160 ACRES	DAVID W BAXTER, ELIZABETH R BAXTER
36-7945	10/20/1980	0.5	IRRIGATION OF 25 ACRES	J BOYD PRICE
36-7941	9/17/1980	0.13	STOCKWATER, COMMERCIAL	PATSY J BAILEY, QUINN W BAILEY
36-7938	9/4/1980	0.04	IRRIGATION OF 1 ACRE, DOMESTIC	ELLIS GILLETTE
36-7934	8/19/1980	2.68	IRRIGATION OF 134 ACRES	NORTH RIDGE LLC
36-7932	8/14/1980	0.8	IRRIGATION OF 40 ACRES	DUANE R GRANT, LAURA A GRANT
36-7930	8/11/1980	3.68	IRRIGATION OF 200 ACRES	MICHAEL D WOODLAND
36-7929	8/4/1980	0.06	IRRIGATION OF 1 ACRE, DOMESTIC	JODIE JOHNSON, MITCH JOHNSON
36-7927	7/15/1980	0.07	IRRIGATION OF 1 ACRE, DOMESTIC	BETTY J THORNTON, JOHN R THORNTON
36-7924	6/30/1980	0.08	IRRIGATION OF 1 ACRE, STOCKWATER, DOMESTIC	EUGENE THOMAS TERRONEZ, JUDITH J TERRONEZ
37-7837	6/24/1980	0.1	IRRIGATION OF 5 ACRES, STOCKWATER	DAVID A NEUMANN, SUZANNE NEUMANN
36-16116	5/16/1980	0.07	IRRIGATION OF 30.2 ACRES	DANIEL L WILLIE
36-16217	5/16/1980	0.96	IRRIGATION OF 400 ACRES	GLANBIA FOODS
36-16295	5/16/1980	0.25	IRRIGATION OF 87.7 ACRES, MITIGATION	MARILYN L PHILLIPS, VERNON C PHILLIPS
36-16296	5/16/1980	0.02	IRRIGATION OF 8.1 ACRES	MARILYN L PHILLIPS, VERNON C PHILLIPS
36-15233	4/6/1980	0.73	IRRIGATION OF 180 ACRES	IDAHO LAND & LIVESTOCK INC
36-10547	4/1/1980	0.25	IRRIGATION OF 154 ACRES	SUSAN L KEARLEY, WILLIAM P KEARLEY
36-7904	3/26/1980	0.38	IRRIGATION OF 425 ACRES	THE BENEDICTINE MONKS OF IDAHO INC
36-7906A	3/26/1980	0.35	IRRIGATION OF 234 ACRES	MARTIN FARMS CO
36-7906B	3/26/1980	0.11	STOCKWATER, COMMERCIAL	MARTIN FARMS CO
36-15200	3/15/1980	1.01	IRRIGATION OF 296 ACRES	DUNCAN LIMITED PARTNERSHIP, PKD PROPERTIES LLC
36-15213	3/15/1980	0.13	IRRIGATION OF 310 ACRES	SUSAN A NEIBAUR
36-7898	2/27/1980	0.06	COMMERCIAL, DOMESTIC	CAROLYN A MOSS, DE WITT A MOSS
36-7899	2/27/1980	0.78	MUNICIPAL	CITY OF PAUL
36-7894A	2/26/1980	19.86	IRRIGATION OF 1067 ACRES	ROTH INVESTMENTS, LLC
36-7894B	2/26/1980	0.31	STOCKWATER, COMMERCIAL	ROTH INVESTMENTS, LLC
36-7897	2/25/1980	2.84	IRRIGATION OF 203 ACRES	LORRAINE R HARRIS FAMILY TRUST
36-7892	2/4/1980	0.06	IRRIGATION OF 1.4 ACRES, DOMESTIC	KEITH E MOON
36-7890	1/17/1980	1.48	IRRIGATION OF 144 ACRES	DONALD L KESTER JR, LINDA KESTER
36-7883A	1/15/1980	5.64	IRRIGATION OF 678 ACRES	IDAHO AG INC
36-7883B	1/15/1980	1.49	IRRIGATION OF 1100 ACRES	ORLO H MAUGHAN FAMILY REVOCABLE TRUST
37-7772	1/11/1980	0.71	IRRIGATION OF 38 ACRES	GARY F BOWMAN, ILLONA BOWMAN, NANCY LEE BOWMAN, WALLACE NEAL BOWMAN
36-7888	1/10/1980	0.07	IRRIGATION OF 1 ACRE, STOCKWATER, DOMESTIC	ANITA T WOODBRIDGE, STEVEN W WOODBRIDGE
36-7885	12/28/1979	0.74	IRRIGATION OF 257 ACRES	DEANNA CHAMBERS, FERRELL J CHAMBERS
37-7816	12/26/1979	2.25	IRRIGATION OF 138 ACRES	MARK S TOONE, SALLY J TOONE
36-7877	12/21/1979	0.83	IRRIGATION OF 68 ACRES	BOYD L HARMS
37-7814	12/12/1979	0.14	IRRIGATION OF 461.8 ACRES	WILLIAM HUBERT SHAW
36-15984	12/7/1979	2.91	IRRIGATION OF 444 ACRES	MICHAEL S TELFORD
36-15985	12/7/1979	0.94	IRRIGATION OF 308 ACRES	MICHAEL S TELFORD
36-7882B	12/7/1979	7.85	IRRIGATION OF 639.5 ACRES	TRIPLE T FARMS
36-16109	11/19/1979	0.06	IRRIGATION OF 2 ACRES, DOMESTIC	DALE M MC MINN
36-16110	11/19/1979	0.06	IRRIGATION OF 3 ACRES	BETH N RICHARDS, JACKSON H RICHARDS
37-7808	11/16/1979	3.26	IRRIGATION OF 163 ACRES	FAULKNER LAND & LIVESTOCK CO INC
36-7878	10/30/1979	1.43	IRRIGATION OF 76 ACRES	RONALD L HRUZA
36-7876	10/26/1979	0.88	IRRIGATION OF 48 ACRES	RONALD HOLT, SHARON HOLT
36-7873	9/27/1979	0.08	IRRIGATION OF 4.5 ACRES, DOMESTIC	MICHAEL J MC CLYMONDS
36-7871	9/24/1979	1	IRRIGATION OF 40 ACRES, STOCKWATER, COMMERCIAL	ROBERT C THOMPSON
36-15264B	8/4/1979	0.71	IRRIGATION OF 5183 ACRES	MARIA YOUNG, ROY M YOUNG, STEVEN D YOUNG
36-7863	6/30/1979	3.83	MUNICIPAL	CITY OF RUPERT
36-7860	6/20/1979	1.01	IRRIGATION OF 51 ACRES	RUBY RANCH INC
36-7864	6/18/1979	0.03	IRRIGATION OF 1 ACRE	EARL H DE FILIPPIS, JOAN A DE FILIPPIS

36-7858	6/12/1979	1	MUNICIPAL, DOMESTIC	CITY OF HAZELTON
36-10821B	6/9/1979	10.2	IRRIGATION OF 626.5 ACRES	LUIS M BETTENCOURT
37-7782	6/5/1979	0.14	IRRIGATION OF 3 ACRES, DOMESTIC	KAREN W YOUNG, ROSS M YOUNG
36-10821A	6/1/1979	2.45	IRRIGATION OF 138 ACRES	F F GUNNING, IRENE GUNNING
37-7591	5/30/1979	5.21	IRRIGATION OF 260.4 ACRES	RICHARD A DINGES
36-13531	4/1/1979	0.42	IRRIGATION OF 341 ACRES	KATHY F DUNCAN, PAUL H DUNCAN, THE DUNCAN LIMITED PARTNERSHIP
36-7850C	3/30/1979	0.39	IRRIGATION OF 290 ACRES	GRANT 4-D FARMS
36-7850D	3/30/1979	0.04	IRRIGATION OF 591 ACRES	GRANT 4-D FARMS, ROY T HONSINGER
37-7770	3/29/1979	5.6	IRRIGATION OF 400 ACRES	PATRICIA G MILLINGTON
36-7847	3/28/1979	0.56	IRRIGATION OF 28 ACRES	JOHN GOMEZ
36-12650	3/15/1979	0.08	IRRIGATION OF 146 ACRES	LYLE A FASSETT
36-12953	3/9/1979	1.25	IRRIGATION OF 320 ACRES	WENDEL C DEAN
36-16207	2/27/1979	0.02	STOCKWATER, COMMERCIAL	KEVIN PARNELL
37-21160	2/27/1979	0.12	MITIGATION	UR FARMS
37-21264	2/27/1979	0.63	IRRIGATION OF 31.5 ACRES	BONNIE B BECKLEY, R K BECKLEY
37-21266	2/27/1979	0.07	IRRIGATION OF 3.6 ACRES, MITIGATION	KEVIN PARNELL
36-15563	2/26/1979	1.91	IRRIGATION OF 608 ACRES	NOTCH BUTTE DAIRY LLC
37-7766	2/21/1979	0.71	MUNICIPAL	CAREY WATER & SEWER DISTRICT
36-7839	1/19/1979	0.8	IRRIGATION OF 156 ACRES	FRANK J SUCHAN
36-15458	12/31/1978	0.05	IRRIGATION OF 158 ACRES	KATHY F DUNCAN, PAUL H DUNCAN, THE DUNCAN LIMITED PARTNERSHIP
36-7835	12/22/1978	3.13	IRRIGATION OF 360 ACRES	NORTH RIDGE LLC
36-7832B	12/11/1978	0.04	IRRIGATION OF 273 ACRES	CAROL VISSER, TONY VISSER
36-7832K	12/11/1978	0.16	IRRIGATION OF 1064.7 ACRES	K & W DAIRY
37-7755	12/4/1978	0.04	IRRIGATION OF 2 ACRES, DOMESTIC	HOWARD K KESTIE
36-7829	11/9/1978	4.8	IRRIGATION OF 241 ACRES	ROOST POTATO CO INC
36-7830A	11/9/1978	0.67	IRRIGATION OF 119 ACRES	US BUREAU OF LAND MANAGEMENT
36-7830B	11/9/1978	1.71	IRRIGATION OF 310 ACRES	NORTH RIDGE LLC
36-7817	10/14/1978	1.1	IRRIGATION OF 55 ACRES	BOYD L HARMS
36-7823A	9/8/1978	1.31	IRRIGATION OF 331 ACRES	JOLENE R MILLER, TERRY D MILLER
36-7823B	9/8/1978	0.23	IRRIGATION OF 130 ACRES	JOLENE R MILLER, TERRY D MILLER
36-7801	8/24/1978	0.89	STOCKWATER, COMMERCIAL	HORIZON ORGANIC DAIRY IDAHO FARM INC
37-7726	8/10/1978	0.82	IRRIGATION OF 220 ACRES	RITA S SHAW, WILLIAM HUBERT SHAW
37-7649	7/27/1978	2.99	IRRIGATION OF 181 ACRES	MARGARET A PIERSON, MARVIN E PIERSON
36-7799	6/27/1978	0.8	IRRIGATION OF 40 ACRES	ANN BRANDSMA, HILL A BRANDSMA
36-7802B	6/16/1978	1.4	IRRIGATION OF 522.5 ACRES	NANCY L BINGHAM, WALLACE S BINGHAM II
36-7793	6/1/1978	2.26	IRRIGATION OF 144 ACRES	BARBARA S JENKS
36-7795A	5/26/1978	1.58	IRRIGATION OF 8644 ACRES	YOUNG & YOUNG PARTNERSHIP
36-7795B	5/26/1978	0.06	IRRIGATION OF 8644 ACRES	YOUNG & YOUNG PARTNERSHIP
37-7716	5/22/1978	0.78	IRRIGATION OF 220 ACRES	RITA S SHAW, WILLIAM HUBERT SHAW
36-16210	5/4/1978	0.11	STOCKWATER, COMMERCIAL	P CHAD BAILEY, SUSAN C BAILEY
36-14595A	5/1/1978	1.31	IRRIGATION OF 414.8 ACRES	LUIS M BETTENCOURT, SHARON L BETTENCOURT
36-14595B	5/1/1978	0.1	STOCKWATER, COMMERCIAL	DOUGLAS M BENSON, LUIS M BETTENCOURT, SHARON L BETTENCOURT
36-7794	4/28/1978	0.38	IRRIGATION OF 19 ACRES	KENNETH E RUBY
36-7788A	4/8/1978	1.94	IRRIGATION OF 889 ACRES	SENTER LAKE FARM
36-7788B	4/8/1978	0.28	IRRIGATION OF 500 ACRES	SENTER LAKE FARM
36-7690A	4/6/1978	2.24	IRRIGATION OF 1140 ACRES	PAUL ROBERTSON
36-7690B	4/6/1978	0.64	IRRIGATION OF 2081 ACRES	CINDY L GILLETTE, LARRY R GILLETTE
36-15195B	4/1/1978	2.24	IRRIGATION OF 81395.7 ACRES	A & B IRRIGATION DISTRICT, US BUREAU OF RECLAMATION
36-15375	4/1/1978	1.25	IRRIGATION OF 427 ACRES	DARWIN NEIBAUR FARMS PARTNERSHIP
37-20747	4/1/1978	0.56	IRRIGATION OF 300 ACRES	LINDA JOY MC CABE, ROBERT MC CABE
37-7551	3/20/1978	2.8	IRRIGATION OF 140 ACRES	HARRY S RINKER
36-7784A	3/17/1978	3.23	IRRIGATION OF 272 ACRES	CRESTVIEW FARMS INC
36-7784B	3/17/1978	1.11	IRRIGATION OF 305 ACRES	CRESTVIEW FARMS INC
36-11508	3/15/1978	0.31	IRRIGATION OF 110 ACRES	GARY L HANSEN
37-7700	3/13/1978	0.51	IRRIGATION OF 27 ACRES	DAVID EUGENE ROTHROCK SR, DONA R ROTHROCK
36-7782	3/10/1978	2.43	IRRIGATION OF 132 ACRES	CHURCH OF JESUS CHRIST OF THE LATTER DAY SAINTS
36-7781	3/7/1978	0.78	IRRIGATION OF 39 ACRES	DONALD N PEARSON, MARY L PEARSON
36-7779B	2/22/1978	0.51	IRRIGATION OF 273 ACRES	CAROL VISSER, TONY VISSER
36-7779K	2/22/1978	1.93	IRRIGATION OF 1064.7 ACRES	K & W DAIRY
36-7777	2/7/1978	1.33	IRRIGATION OF 75 ACRES	GEORGE ANDERSON, MARILYN ANDERSON
36-8649	1/25/1978	1.47	IRRIGATION OF 73.5 ACRES	ALICE M MC CORD, RAY MC CORD
37-7581	1/9/1978	5.1	IRRIGATION OF 460 ACRES	BEVERLY A WHITBY, ROBERT D WHITBY
37-7694	1/9/1978	0.1	IRRIGATION OF 5 ACRES	ATILANO CRESPO
37-7692	12/21/1977	4	IRRIGATION OF 196 ACRES	GOLDIE V SWEET, WILLIAM G SWEET
36-7768	11/28/1977	3.42	IRRIGATION OF 171 ACRES	SOUTH IDAHO LEASING INC
36-16136	11/25/1977	0.36	IRRIGATION OF 18 ACRES	EVELYN VOGT, PAUL MENSINGER
36-16144	11/25/1977	0.02	IRRIGATION OF 1 ACRE	DANIEL FREDRICK PETTA
36-16178	11/25/1977	0.26	IRRIGATION OF 13 ACRES	NORTH SNAKE GROUND WATER DIST

36-7337B	11/25/1977	1.34	IRRIGATION OF 138 ACRES	CNOSSEN DAIRY
36-7337F	11/25/1977	0.66	COMMERCIAL	JEROME CHEESE CO
36-7337H	11/25/1977	0.3	STOCKWATER, COMMERCIAL	THE STANDING 16 RANCH INC
36-7337K	11/25/1977	1.3	STOCKWATER, COMMERCIAL	JIM D SCARROW
37-8867	11/25/1977	0.14	STOCKWATER, COMMERCIAL	GARY A GORZEMAN, TAMI J GORZEMAN
36-7760	11/7/1977	2.3	IRRIGATION OF 222 ACRES	RICHARD B VAN DYK, TAMMY D VAN DYK
36-16186	10/28/1977	0.75	IRRIGATION OF 154 ACRES	MAY FARMS
36-16187	10/28/1977	0.75	IRRIGATION OF 150 ACRES	TED MILLER DAIRY
36-7732B	10/21/1977	0.4	STOCKWATER, COMMERCIAL	DENNIS BOER, LINDA BROOKS BOER
36-7732C	10/21/1977	2.64	IRRIGATION OF 132 ACRES	DENNIS BOER, LINDA BROOKS BOER
36-7732D	10/21/1977	0.34	STOCKWATER, COMMERCIAL	DENNIS BOER, LINDA BROOKS BOER
37-20848	10/6/1977	8.28	IRRIGATION OF 634 ACRES	JEFF L WEBER, KERI JO WEBER
37-20849	10/6/1977	0.42	IRRIGATION OF 30 ACRES	US BUREAU OF LAND MANAGEMENT
36-7752	9/28/1977	3.58	IRRIGATION OF 251 ACRES	JAMES H RITCHIE
37-7679	9/23/1977	0.12	IRRIGATION OF 6 ACRES	GARALD WARNER, SARA WARNER
37-7677	9/15/1977	2	IRRIGATION OF 622 ACRES	GLANBIA FOODS INC
36-7738	9/7/1977	2.5	IRRIGATION OF 125 ACRES	MARIE C VAN DYK, RICHARD B VAN DYK
37-7662	8/30/1977	2.01	MUNICIPAL	CITY OF SHOSHONE
36-7748	8/25/1977	0.22	IRRIGATION OF 5 ACRES, IRRIGATION STORAGE, IRRIGATION FROM STORAGE, STOCKWATER, DIVERSION TO STORAGE	JOHN B METZ
36-7745	8/15/1977	4.5	IRRIGATION OF 292 ACRES	JEANETTE R FRAZIER, JOE L FRAZIER
36-7713A	8/13/1977	0.85	IRRIGATION OF 107 ACRES	CLARA H CNOSSEN, FRANK W CNOSSEN
36-7713B	8/13/1977	0.13	STOCKWATER, COMMERCIAL	CLARA H CNOSSEN
36-7737A	7/29/1977	1.42	IRRIGATION OF 120 ACRES	JANET SHEPARD, ROBERT J SHEPARD
36-7737B	7/29/1977	0.16	IRRIGATION OF 142 ACRES	JANET SHEPARD, ROBERT J SHEPARD
36-7735	7/25/1977	1.75	IRRIGATION OF 105 ACRES	CALVIN M BAILEY, DE ANN W BAILEY
36-7733	7/22/1977	0.12	IRRIGATION OF 3.5 ACRES, DOMESTIC	CHARLES R TRACY
36-4006	7/14/1977	1.7	IRRIGATION OF 8574 ACRES	YOUNG & YOUNG PARTNERSHIP
37-7639B	7/8/1977	0.13	IRRIGATION OF 422 ACRES	CAROLYN F COLEMAN, GARY R COLEMAN
36-7730	7/1/1977	4	IRRIGATION OF 400 ACRES	JOHN D REMSBERG, JUDY REMSBERG
36-7726	6/23/1977	4	IRRIGATION OF 261 ACRES	K L BLACK TRUST
36-7722	6/20/1977	2.67	MUNICIPAL	CITY OF WENDELL
37-7628	6/16/1977	3.4	IRRIGATION OF 170 ACRES	TRIPLE S RANCH INC
37-7629	6/14/1977	1.3	IRRIGATION OF 76 ACRES	THOMAS R PALACIO
37-7621B	6/7/1977	0.65	IRRIGATION OF 33 ACRES	RICHARD P OLSEN, US DEPT OF AGRICULTURE
37-7621D	6/7/1977	0.77	IRRIGATION OF 39 ACRES	NICOLE R CASTLE, SCOTT A CASTLE
37-7621E	6/7/1977	0.67	IRRIGATION OF 34 ACRES	KAREN W YOUNG, ROSS M YOUNG
37-7621F	6/7/1977	2.53	IRRIGATION OF 129 ACRES	CREG HANSEN, LETA HANSEN
37-7621G	6/7/1977	0.59	IRRIGATION OF 30 ACRES	DONALD L GREEN, MARY S GREEN
37-7617A	6/2/1977	3.64	IRRIGATION OF 186 ACRES	BEVERLY TABER, DONALD TABER
37-7617B	6/2/1977	0.14	STOCKWATER, COMMERCIAL	BEVERLY TABER, DONALD TABER
37-7620	6/2/1977	3.31	IRRIGATION OF 434.4 ACRES, IRRIGATION STORAGE, IRRIGATION FROM STORAGE, DIVERSION TO STORAGE	CATHERINE L SWEAT, MILFORD SWEAT
36-7718	6/1/1977	1.68	IRRIGATION OF 84 ACRES	PATTERSON FARMS OF IDAHO INC
37-7600	5/31/1977	2.65	IRRIGATION OF 223 ACRES	LAVA LAKE LAND & LIVESTOCK LLC
36-7715	5/26/1977	3.63	IRRIGATION OF 257 ACRES	DEANNA CHAMBERS, FERRELL J CHAMBERS
36-7717	5/26/1977	0.07	STOCKWATER, COMMERCIAL	JENSEN DAIRY FARM
36-7706	5/25/1977	1.45	IRRIGATION OF 136 ACRES	BETTY BEADZ, JIM BEADZ
37-7611	5/23/1977	2.4	IRRIGATION OF 120 ACRES, STOCKWATER	JOSEPH HULTS JR, KATHI L MEYERS, KAY A HULTS, ROBERT J MEYERS
37-7634	5/23/1977	1.31	IRRIGATION OF 576 ACRES	JAMES D NAFZIGER
36-7714A	5/19/1977	2.79	IRRIGATION OF 188 ACRES	NEIL DE WIT
36-7714B	5/19/1977	1.44	IRRIGATION OF 144 ACRES	MELINDA DE WIT, NEIL DE WIT
36-7705	5/16/1977	2.09	IRRIGATION OF 167 ACRES	MARY ELLEN ROTH, SIMON A ROTH
36-7704A	5/12/1977	1.58	IRRIGATION OF 79 ACRES	JEAN A FIFE, RANDALL M FIFE
36-7704B	5/12/1977	0.18	STOCKWATER, COMMERCIAL	JEAN A FIFE, RANDALL M FIFE
36-7703	5/10/1977	3.57	IRRIGATION OF 198 ACRES	DELBERT E WATERS, HARRIET WATERS
36-7702	5/5/1977	2.32	IRRIGATION OF 116 ACRES	DEAN B SHAW
37-7597	5/5/1977	1.07	IRRIGATION OF 78 ACRES	CITY OF GOODING
37-7593A	5/4/1977	2.2	IRRIGATION OF 110 ACRES	JANICE M CENARRUSA, JERRY CENARRUSA
37-7593B	5/4/1977	1.88	IRRIGATION OF 94 ACRES	JOHN L CENARRUSA
37-7602	5/4/1977	0.7	IRRIGATION OF 35 ACRES	IRIS B HUBSMITH, LOUIS L HUBSMITH
36-7699	5/2/1977	2.2	IRRIGATION OF 110 ACRES	DARRELL JAMES BAKER
36-7700	5/2/1977	0.73	IRRIGATION OF 88 ACRES, STOCKWATER	BRYANT NELSON, SONYA NELSON
36-14285	5/1/1977	0.32	IRRIGATION OF 274 ACRES	WALTERS DAIRY PARTNERSHIP
36-7698	4/22/1977	2.36	IRRIGATION OF 160 ACRES	FRED R STEWART, PHYLLIS L STEWART
37-11221	4/20/1977	5.9	MUNICIPAL	CITY OF GOODING
36-7695	4/13/1977	1	IRRIGATION OF 50 ACRES	DONNA L BEEM, KENNETH C BEEM
36-7688	4/6/1977	8.36	IRRIGATION OF 513 ACRES	HORIZON ORGANIC DAIRY IDAHO FARM INC

36-7687	4/4/1977	2.8	IRRIGATION OF 199 ACRES	ARNOLD F PATTERSON, CECILIA S PATTERSON
36-10123	4/1/1977	1.78	IRRIGATION OF 429 ACRES	ZOLA M BROWNING
36-11278	4/1/1977	2.55	IRRIGATION OF 1610 ACRES	CHURCH OF JESUS CHRIST OF THE LATTER DAY SAINTS
37-7576	3/29/1977	2.5	IRRIGATION OF 983.7 ACRES	GLANBIA FOODS INC
37-7575	3/28/1977	2.21	IRRIGATION OF 349 ACRES	4 BROS DAIRY INC
36-7691	3/22/1977	0.7	IRRIGATION OF 220 ACRES	JOHN H RIETKERK, RHONDA M RIETKERK
37-7572	3/21/1977	2.53	IRRIGATION OF 576 ACRES	JAMES D NAFZIGER
36-15161	3/15/1977	0.14	IRRIGATION OF 258 ACRES	LUIS M BETTENCOURT
36-7734	3/11/1977	1	IRRIGATION OF 30 ACRES, STOCKWATER, COMMERCIAL, DOMESTIC	DONALD J AARDEMA, EVELYN L AARDEMA
37-7570	3/9/1977	4.29	IRRIGATION OF 277 ACRES	KAREN A ARKOOSH, WILLIAM ARKOOSH
36-7684	3/2/1977	1.41	IRRIGATION OF 180 ACRES	F ROY DOBSON, SHARON K DOBSON
36-7611A	2/25/1977	1.67	IRRIGATION OF 119 ACRES	US BUREAU OF LAND MANAGEMENT
36-7611B	2/25/1977	4.29	IRRIGATION OF 310 ACRES	NORTH RIDGE LLC
36-7681A	2/14/1977	0.9	IRRIGATION OF 56.7 ACRES	BILL C FLEMING, FLEMING FAMILY PARTNERSHIP
36-7681B	2/14/1977	0.08	STOCKWATER, COMMERCIAL, DOMESTIC	BILL C FLEMING, FLEMING FAMILY PARTNERSHIP, FLEMINGO DAIRY
36-7682	2/14/1977	1.24	IRRIGATION OF 78 ACRES	MARY JANE HEIDA, THOMAS HEIDA
36-15620	2/8/1977	13.03	IRRIGATION OF 2928 ACRES	MARIA YOUNG, ROY M YOUNG, STEVEN D YOUNG
36-15621	2/8/1977	3.34	IRRIGATION OF 445 ACRES	RAY L COMMONS
37-7695	2/7/1977	2.59	IRRIGATION OF 198 ACRES	AMY R WARD, STANLEY WARD
37-7545	2/1/1977	0.18	STOCKWATER, COMMERCIAL	CAROLYN F COLEMAN, GARY R COLEMAN
36-7674	1/28/1977	4.74	IRRIGATION OF 400 ACRES	MARILYN L PHILLIPS, VERNON C PHILLIPS
36-7672	1/27/1977	1.77	IRRIGATION OF 103 ACRES	SOUTHFIELD DAIRY
36-7669	1/17/1977	2.36	IRRIGATION OF 1100 ACRES	ORLO H MAUGHAN FAMILY REVOCABLE TRUST
36-7668	1/13/1977	1.22	IRRIGATION OF 76 ACRES	DARLENE EVERS, J RAY EVERS
36-7662	1/8/1977	0.08	IRRIGATION OF 2 ACRES, DOMESTIC	LENA MC CLAIN, MARION MC CLAIN
36-7666A	1/5/1977	1.64	IRRIGATION OF 82 ACRES	FRANK W VEENSTRA
36-7666B	1/5/1977	0.66	STOCKWATER, COMMERCIAL	FRANK W VEENSTRA
37-7538	11/2/1976	4.18	IRRIGATION OF 285 ACRES	GERALDINE ASTLE, SEM D ASTLE
36-7652	10/29/1976	5.06	IRRIGATION OF 283 ACRES	DELIS FARMS INC
36-7651	10/28/1976	4.5	IRRIGATION OF 316 ACRES	SCOTT A STEVENSON, TAMARA LYNN STEVENSON
36-7649	10/19/1976	0.26	IRRIGATION OF 12 ACRES, DOMESTIC	LOUIS ALLEN
36-7640	10/8/1976	2.13	IRRIGATION OF 108 ACRES	DAVID C SYBESMA
37-7531	10/6/1976	0.66	IRRIGATION OF 33 ACRES	HOWARD L MORRIS, RHONDA K MORRIS
36-7648	9/29/1976	0.44	IRRIGATION OF 667 ACRES	DEL L HOLYOAK, RICHARD HOLYOAK
37-7533A	9/29/1976	0.4	IRRIGATION OF 343 ACRES	DOUBLE A DAIRY
37-7533B	9/29/1976	0.12	STOCKWATER, COMMERCIAL	DOUBLE A DAIRY
36-7646	9/24/1976	1.05	STOCKWATER, COMMERCIAL	RAY L COMMONS
36-7644	9/22/1976	3.34	IRRIGATION OF 211 ACRES	BETTE L CLARK, RAYMOND G CLARK
36-7639	8/24/1976	1.97	IRRIGATION OF 511 ACRES	ELLEN M HUETTIG, MYRON A HUETTIG
36-15341	8/20/1976	0.12	IRRIGATION OF 9 ACRES	RIVERSIDE CEMETERY DIST
36-7619	8/16/1976	4.15	COMMERCIAL, RECREATION, FIRE PROTECTION	KEITH SLIGAR
36-7650A	7/30/1976	1.22	IRRIGATION OF 220 ACRES	BOX CANYON DAIRY, CORNELIA AARDEMA, FRANS AARDEMA, MARY JANE HEIDA, THOMAS HEIDA
36-7650B	7/30/1976	0.08	IRRIGATION OF 4 ACRES	C R PILKINTON, THOMAS R PILKINTON
36-7636	7/27/1976	0.49	INDUSTRIAL	J R SIMPLOT CO
36-7634B	7/23/1976	0.14	IRRIGATION OF 7 ACRES	CITY OF HAZELTON
37-7504	7/22/1976	3.3	IRRIGATION OF 178 ACRES, STOCKWATER	JERRY R NANCE
37-7498	6/25/1976	0.3	IRRIGATION OF 18 ACRES	SHOSHONE JOINT SCHOOL DISTRICT # 312
36-7629	6/24/1976	2	IRRIGATION OF 240 ACRES	FRANK J SUCHAN
36-10664	6/23/1976	0.05	IRRIGATION OF 1.6 ACRES	JOHN PIRES, LUCIA PIRES
36-7631A	6/23/1976	3.17	IRRIGATION OF 268 ACRES	JOHN GOMEZ
37-7491	6/8/1976	0.06	IRRIGATION OF 2 ACRES, DOMESTIC	GARY W MILLER, TERESA S MILLER
36-7627	6/7/1976	5.57	IRRIGATION OF 5183 ACRES	MARIA YOUNG, ROY M YOUNG, STEVEN D YOUNG
36-7626	6/3/1976	5.14	IRRIGATION OF 308 ACRES	JERRY GILLETTE, PERRY GILLETTE, RANDY GILLETTE
36-10024	5/31/1976	1.15	IRRIGATION OF 298.8 ACRES	MICHAEL S TELFORD
36-10025	5/31/1976	0.77	IRRIGATION OF 238 ACRES	MICHAEL S TELFORD
36-14035B	5/26/1976	0.42	STOCKWATER, COMMERCIAL	AARDEMA FARMS LIMITED PARTNERSHIP
36-14035C	5/26/1976	6.45	IRRIGATION OF 523.6 ACRES	AARDEMA FARMS LIMITED PARTNERSHIP
36-14035D	5/26/1976	0.14	COMMERCIAL	LANE M FRANCO
36-7614	5/8/1976	1.26	IRRIGATION OF 322 ACRES	DEAN T DIMOND, EDEN C DIMOND
36-15377	5/1/1976	1	IRRIGATION OF 475 ACRES	RICHARD L KECHTER
36-7622A	4/29/1976	0.45	IRRIGATION OF 30 ACRES	CECELIA W WRIGHT, JOHN W WRIGHT
36-7622B	4/29/1976	0.15	STOCKWATER, COMMERCIAL	CECELIA W WRIGHT, JOHN W WRIGHT
37-7488	4/15/1976	1.98	IRRIGATION OF 99 ACRES	HAROLD HUYSER
36-7623	4/13/1976	0.64	IRRIGATION OF 27 ACRES, COMMERCIAL	VIRGIL AND AMA LEE BROCKMAN FAMILY TRUST
37-7484	3/22/1976	2.88	IRRIGATION OF 144 ACRES	DAVID RA SMITH
36-14317	3/20/1976	0.67	IRRIGATION OF 153 ACRES	DANIEL A SUHR, DONNA DEE SUHR
36-10082A	3/15/1976	0.21	IRRIGATION OF 162.7 ACRES	ALICE RUTH DE KRUYF, CALVIN DE KRUYF

36-10082B	3/15/1976	0.06	STOCKWATER, COMMERCIAL	CALVIN DE KRUYF, MARK A DE KRUYF
36-11839	3/15/1976	0.25	IRRIGATION OF 317 ACRES	DEBORAH M THOMPSON, GARY C THOMPSON
36-7620	3/15/1976	1.76	IRRIGATION OF 137 ACRES	H CEVIN JONES
36-7604	3/11/1976	5.74	IRRIGATION OF 1063 ACRES	COSTA DELIS, JAMES ANNEST, RUTH DELIS
36-7617	3/11/1976	10	IRRIGATION OF 619 ACRES	DAVIS FAMILY IDAHO L L C
36-7615	3/4/1976	1.6	IRRIGATION OF 203 ACRES	RALPH D INGRAM
36-7616	3/4/1976	1.22	IRRIGATION OF 61 ACRES	RALPH JURGENSMEIER
36-7560	3/3/1976	5.45	IRRIGATION OF 331 ACRES	BARBARA J CARNEY, GARY CARNEY
36-7610	2/27/1976	2.4	IRRIGATION OF 120 ACRES	MARY JANE HEIDA, THOMAS HEIDA
36-7613	2/26/1976	1.6	IRRIGATION OF 701 ACRES	LINDA K WATERS, TIM H WATERS
36-7608	2/24/1976	0.82	IRRIGATION OF 128 ACRES	CAROL MC FARLAND, DON MC FARLAND
36-7607	2/20/1976	4.5	IRRIGATION OF 289 ACRES	NEVA L LENO, TED LENO
36-7609	2/19/1976	3.18	IRRIGATION OF 295 ACRES, STOCKWATER	STEVEN G BEEM
37-7475	2/12/1976	0.7	IRRIGATION OF 35 ACRES	FRANK ASTORQUIA
36-7605	2/4/1976	1.04	IRRIGATION OF 52 ACRES	A N AMBROSE
36-7606B	2/4/1976	0.16	IRRIGATION OF 273 ACRES	CAROL VISSER, TONY VISSER
36-7606K	2/4/1976	0.61	IRRIGATION OF 1064.7 ACRES	K & W DAIRY
37-7473	2/4/1976	3.46	IRRIGATION OF 400 ACRES	WELLS FARGO BANK NA
36-7603	1/29/1976	1.76	IRRIGATION OF 180 ACRES	KENNETH L LEBSACK, LEANNE H LEBSACK
36-7600	1/19/1976	3.88	IRRIGATION OF 308 ACRES	HERBERT W POTEET, RICHARD F POTEET
36-7597A	1/13/1976	0.7	IRRIGATION OF 114 ACRES	MARY JANE HEIDA, THOMAS HEIDA
36-7597B	1/13/1976	1.18	IRRIGATION OF 79 ACRES	MARY JANE HEIDA, THOMAS HEIDA
36-7588	1/12/1976	0.4	IRRIGATION OF 354 ACRES	GARDNER TRUST
37-7476	1/7/1976	1.4	IRRIGATION OF 300 ACRES	LINDA JOY MC CABE, ROBERT MC CABE
36-7592	1/6/1976	2.44	IRRIGATION OF 178 ACRES	MARIE E BORGES
36-7582	1/1/1976	1.6	IRRIGATION OF 138 ACRES	GEORGE VANDER VEGT TESTAMENTARY TRUST, IRENE VANDER VEGT
36-7591D	12/29/1975	5.54	IRRIGATION OF 414.8 ACRES	LUIS M BETTENCOURT, SHARON L BETTENCOURT
36-7591E	12/29/1975	0.52	STOCKWATER, COMMERCIAL	DOUGLAS M BENSON, LUIS M BETTENCOURT, SHARON L BETTENCOURT
36-7594	12/16/1975	0.14	IRRIGATION OF 7 ACRES	CONNIE WILFERTH, DON E WILFERTH
36-7583	12/9/1975	0.22	IRRIGATION OF 142 ACRES	SUNSHINE FARMS
36-7584	12/9/1975	1.08	IRRIGATION OF 154 ACRES	SUNSHINE FARMS
36-7585	12/9/1975	0.52	IRRIGATION OF 97 ACRES	CLARA H CNOSSEN, FRANK W CNOSSEN
37-7470	12/9/1975	3.12	IRRIGATION OF 422 ACRES	CAROLYN F COLEMAN, GARY R COLEMAN
37-7465A	12/1/1975	2.67	IRRIGATION OF 160 ACRES	GARY F BOWMAN, ILLONA BOWMAN, NANCY LEE BOWMAN, WALLACE NEAL BOWMAN
37-7465B	12/1/1975	2.22	IRRIGATION OF 132 ACRES	GARY F BOWMAN
36-7580B	11/21/1975	0.07	IRRIGATION OF 8574 ACRES	YOUNG & YOUNG PARTNERSHIP
36-7580C	11/21/1975	3.53	IRRIGATION OF 8574 ACRES	YOUNG & YOUNG PARTNERSHIP
36-7580D	11/21/1975	0.32	IRRIGATION OF 8574 ACRES	YOUNG & YOUNG PARTNERSHIP
36-7576	11/17/1975	1.97	IRRIGATION OF 140 ACRES	ANN BRANDSMA, HILL A BRANDSMA
36-7573	10/31/1975	2.92	IRRIGATION OF 188 ACRES	93 GOLF RANCH
36-7575	10/31/1975	0.43	IRRIGATION OF 37 ACRES, STOCKWATER	SOUTHFIELD DAIRY
36-7574	10/30/1975	1.5	IRRIGATION OF 108 ACRES	VOLNEY G FLEISCHMAN
36-7571	10/14/1975	1.5	IRRIGATION OF 305 ACRES	MARVIN L PRIEBE, SONYA L PRIEBE
36-7572	10/14/1975	2.64	IRRIGATION OF 132 ACRES	GLENN DALE RANCHES INC
37-7458A	10/14/1975	1.25	IRRIGATION OF 145 ACRES	LAURA POSTMA, RAYMOND POSTMA
37-7458B	10/14/1975	1.23	IRRIGATION OF 142.5 ACRES	GOLDEN ACRES LLC
36-7569	9/24/1975	6.02	IRRIGATION OF 302 ACRES	V AND L DAIRY
37-7454	9/8/1975	4	IRRIGATION OF 200 ACRES	IRIS B HUBSMITH, LOUIS L HUBSMITH
36-16161	8/9/1975	2.97	IRRIGATION OF 395.5 ACRES, MITIGATION	BOER BROTHERS, CANYONSIDE DAIRY, K & W DAIRY
36-16162	8/9/1975	0.01	STOCKWATER, COMMERCIAL	ADRIAN BOER, TIM ANDRESEN
36-16163	8/9/1975	0.02	MITIGATION	BOER BROTHERS, CANYONSIDE DAIRY, K & W DAIRY
37-7447A	7/30/1975	0.29	IRRIGATION OF 15 ACRES	EDWARD M ROSA, KAREN R ROSA
37-7447B	7/30/1975	0.31	IRRIGATION OF 16 ACRES	CAROLYN F ELEXPURU, J MARTIN ELEXPURU
37-7442	7/11/1975	6.47	IRRIGATION OF 320 ACRES, STOCKWATER, DOMESTIC	KENNETH E RUBY, MARY LOU RUBY
36-7554	7/5/1975	5.35	IRRIGATION OF 320 ACRES	ROOST POTATO CO INC
36-7539	6/10/1975	7.6	IRRIGATION OF 380 ACRES	JAMES E CAMPBELL, LUCILE H CAMPBELL
36-7547B	5/13/1975	0.09	STOCKWATER, COMMERCIAL	DOUBLE V LLC, RAY VANDERVEGT
36-7547D	5/13/1975	1.14	STOCKWATER, COMMERCIAL	SOUTHFIELD DAIRY
36-7547F	5/13/1975	0.35	IRRIGATION OF 141 ACRES	SOUTHFIELD DAIRY
36-7547G	5/13/1975	1.51	IRRIGATION OF 139 ACRES	SOUTHFIELD DAIRY
36-7547H	5/13/1975	0.08	IRRIGATION OF 7 ACRES	SOUTHFIELD DAIRY
37-7438	5/13/1975	3	IRRIGATION OF 153 ACRES	LARRY J STRICKLAND, SANDRA STRICKLAND
36-7541	5/7/1975	0.19	IRRIGATION OF 25 ACRES	LOVELLE L PARR, ROLLIN PARR
36-7542	5/7/1975	5.36	IRRIGATION OF 268 ACRES	CLEONNA R RALLS, ERNEST R RALLS
37-7432	5/6/1975	2	MUNICIPAL	CITY OF SHOSHONE
36-14202	5/1/1975	0.2	IRRIGATION OF 130 ACRES	ANGELA GRANT, RANDY GRANT, ROCKY HAGAN
37-7435A	4/22/1975	0.74	IRRIGATION OF 762.6 ACRES	BIG SKY DAIRY
37-7435B	4/22/1975	0.06	IRRIGATION OF 422 ACRES	CAROLYN F COLEMAN, GARY R COLEMAN

36-7535	4/9/1975	4.34	IRRIGATION OF 305 ACRES	MARVIN L PRIEBE, SONYA L PRIEBE
36-15998	4/8/1975	0.38	IRRIGATION OF 19 ACRES	JACK VERBREE JR, MARGARET VERBREE
36-15999	4/8/1975	0.3	STOCKWATER, COMMERCIAL	JACK VERBREE JR, MARGARET VERBREE
36-7534A	4/8/1975	2.34	IRRIGATION OF 185 ACRES	JACK VERBREE JR, MARGARET VERBREE, NORTHSIDE DAIRY
36-10030	4/1/1975	1.3	IRRIGATION OF 462 ACRES	C S ZOLLINGER, REID S STEWART, ROBERT W SCHENK
36-7531	3/31/1975	1.6	IRRIGATION OF 80 ACRES	BOB HARMAN
36-7529A	3/28/1975	0.9	IRRIGATION OF 545 ACRES	MACK W NEIBAUR
36-7529B	3/28/1975	1.48	IRRIGATION OF 545 ACRES	MACK W NEIBAUR
36-7529C	3/28/1975	4.28	IRRIGATION OF 316 ACRES	ELAINE G STEVENSON TRUST, JOHN A STEVENSON TRUST
36-7529E	3/28/1975	0.42	IRRIGATION OF 312 ACRES	DARWIN P NEIBAUR, JUNE NEIBAUR
36-7529F	3/28/1975	0.27	IRRIGATION OF 312 ACRES	DARWIN P NEIBAUR, JUNE NEIBAUR
36-7529G	3/28/1975	2.18	IRRIGATION OF 946 ACRES	JOHN A STEVENSON
36-7529H	3/28/1975	0.69	IRRIGATION OF 158 ACRES	MACK W NEIBAUR
36-7529Q	3/28/1975	0.69	IRRIGATION OF 158 ACRES	JOHN A STEVENSON
36-7528	3/27/1975	1.08	IRRIGATION OF 609 ACRES	WEST ONE BANK IDAHO
36-7533A	3/27/1975	1.13	IRRIGATION OF 72 ACRES	SOUTHFIELD DAIRY
36-7533B	3/27/1975	1.12	IRRIGATION OF 81 ACRES	SOUTHFIELD DAIRY
36-7533C	3/27/1975	0.42	IRRIGATION OF 30 ACRES	SOUTHFIELD DAIRY
36-7527	3/26/1975	0.6	IRRIGATION OF 528.5 ACRES	CARLQUIST BROTHERS
37-7805	3/25/1975	0.78	IRRIGATION OF 39 ACRES	NORTHWEST FARM CREDIT SERVICES FLCA
36-7526	3/24/1975	5.08	IRRIGATION OF 306 ACRES	FRANK W VEENSTRA, MARY JANE VEENSTRA
36-7525	3/20/1975	0.2	DOMESTIC, RECREATION	JEROME RECREATION DIST
36-10033	3/15/1975	1.07	IRRIGATION OF 370 ACRES	SALMON FALLS LAND & LIVESTOCK CO INC
36-15179	3/15/1975	0.94	IRRIGATION OF 491 ACRES	MICHAEL D WOODLAND, PATRICIA WOODLAND
36-15212	3/15/1975	0.33	IRRIGATION OF 310 ACRES	DARYL M NEIBAUR, SUSAN A NEIBAUR
36-15256B	3/15/1975	0.13	STOCKWATER, COMMERCIAL	JOHN W VAN BEEK
36-15256C	3/15/1975	0.92	IRRIGATION OF 524.4 ACRES	DONALD JOHN AARDEMA
36-15256D	3/15/1975	0.11	STOCKWATER, COMMERCIAL	DONALD JOHN AARDEMA
36-15979	3/13/1975	0.02	IRRIGATION OF 256 ACRES	DUNCAN LIMITED PARTNERSHIP, PKD PROPERTIES LLC
36-15980	3/13/1975	0.24	IRRIGATION OF 256 ACRES	DUNCAN LIMITED PARTNERSHIP, PKD PROPERTIES LLC
36-7524	3/5/1975	4.36	IRRIGATION OF 232 ACRES	PATSY FATTIG, WAYNE FATTIG
36-15119	3/1/1975	1.31	IRRIGATION OF 417 ACRES	MECHAM INC
36-15178	3/1/1975	0.04	IRRIGATION OF 456 ACRES	MECHAM INC
36-7523	2/26/1975	2.68	IRRIGATION OF 156 ACRES, DOMESTIC	NORTH RIDGE LLC
36-7522	1/29/1975	2.15	IRRIGATION OF 307 ACRES	JIM TATEOKA, KO T TATEOKA
37-7419B	1/29/1975	0.14	IRRIGATION OF 7 ACRES	BIG SKY DAIRY
37-7419C	1/29/1975	2.02	IRRIGATION OF 762.6 ACRES	BIG SKY DAIRY
37-7419D	1/29/1975	0.18	IRRIGATION OF 422 ACRES	CAROLYN F COLEMAN, GARY R COLEMAN
37-7420A	1/29/1975	1.48	IRRIGATION OF 422 ACRES	CAROLYN F COLEMAN, GARY R COLEMAN
37-7420B	1/29/1975	0.58	STOCKWATER, COMMERCIAL	CAROLYN F COLEMAN, GARY R COLEMAN
36-15354	1/6/1975	2.3	IRRIGATION OF 193.4 ACRES	JAMES E CAMPBELL, LUCILE H CAMPBELL
37-7415A	1/6/1975	1.39	IRRIGATION OF 69.4 ACRES	CHARLES K TURNER, STACEY TURNER
37-7415B	1/6/1975	0.21	STOCKWATER, COMMERCIAL	CHARLES K TURNER, STACEY TURNER
37-20613	12/19/1974	1.12	IRRIGATION OF 77.4 ACRES	4 BROS DAIRY INC
37-20614	12/19/1974	0.58	STOCKWATER, COMMERCIAL	4 BROS DAIRY INC
37-7412	12/18/1974	2.25	IRRIGATION OF 247 ACRES	MARK S TOONE, SALLY J TOONE
36-7517	12/17/1974	4	IRRIGATION OF 556 ACRES	DREW G MORGAN, TAMI M MORGAN
36-7518	12/17/1974	1.6	IRRIGATION OF 80 ACRES	WAYNE K WERT
36-7516	12/13/1974	5.35	IRRIGATION OF 420 ACRES	ROBERT GRANT JR
36-7515	12/12/1974	0.73	IRRIGATION OF 38 ACRES	JANE M SABALA, JERRY SABALA
37-7394	12/1/1974	5.94	IRRIGATION OF 461.8 ACRES, STOCKWATER	WILLIAM HUBERT SHAW
36-7513	11/29/1974	1.73	IRRIGATION OF 152 ACRES	CHERYL DAVIS, JAMES W DAVIS
36-7507	11/26/1974	2.24	IRRIGATION OF 150 ACRES	SUSAN MILLENKAMP, WILLIAM J MILLENKAMP
36-7512	11/25/1974	9.2	IRRIGATION OF 837 ACRES	AFTON VAN TASSELL, GAIL VAN TASSELL
36-7510	11/7/1974	1.1	IRRIGATION OF 55 ACRES	HARDY PROPERTIES L P
36-7508A	11/5/1974	0.61	IRRIGATION OF 33 ACRES	HAROLD J RUBY, LINDA L RUBY
36-7508B	11/5/1974	2.42	IRRIGATION OF 132 ACRES	JOHN REITSMA
37-7388	9/30/1974	0.78	IRRIGATION OF 39 ACRES	NORTHWEST FARM CREDIT SERVICES FLCA
36-7563	9/26/1974	4.38	IRRIGATION OF 219 ACRES	GLENN DALE RANCHES INC
37-7379	9/21/1974	3.96	IRRIGATION OF 300 ACRES	LINDA JOY MC CABE, ROBERT MC CABE
37-20852	9/20/1974	0.09	IRRIGATION OF 4.7 ACRES	STATE OF IDAHO
37-7385B	9/20/1974	2.53	IRRIGATION OF 808 ACRES, STOCKWATER	GARY A DE MOSS, HELEN DE MOSS
36-7501	9/18/1974	0.8	IRRIGATION OF 40 ACRES	GRANCER D JENKINS, JOYCE L JENKINS
37-7380A	9/5/1974	3.03	IRRIGATION OF 983.7 ACRES	GLANBIA FOODS INC
37-7380C	9/5/1974	4.38	IRRIGATION OF 983.7 ACRES	GLANBIA FOODS INC
37-7380D	9/5/1974	0.05	COMMERCIAL	LAND O LAKES INC-WESTERN FEED DIV
36-7499A	9/4/1974	2.26	IRRIGATION OF 113 ACRES	SAND SPRINGS RANCH PARTNERSHIP
36-7499B	9/4/1974	0.12	IRRIGATION OF 128 ACRES	SAND SPRINGS RANCH PARTNERSHIP

36-7498	8/19/1974	0.8	IRRIGATION OF 40 ACRES	THOMAS WARNER
37-7376	8/14/1974	0.09	IRRIGATION OF 5 ACRES, STOCKWATER, DOMESTIC	WAYNE E BRETZ
36-7495	8/13/1974	4.58	IRRIGATION OF 320 ACRES	L W ROUTH, WILLIAM KERBS
36-7496	8/13/1974	0.33	IRRIGATION OF 27 ACRES	ANNA LEE BUXTON, BILL W BUXTON
36-7494	8/12/1974	3.2	IRRIGATION OF 160 ACRES	C DE KRUYF DAIRY PARTNERSHIP
36-7493	8/8/1974	3.84	IRRIGATION OF 974 ACRES	IDAHO AG INC
36-15992	7/31/1974	0.42	IRRIGATION OF 94 ACRES	SUNDANCE INC
36-15993	7/31/1974	0.52	IRRIGATION OF 116 ACRES	THOMAS M O GARA FAMILY TRUST
36-7491	7/31/1974	1.64	IRRIGATION OF 120 ACRES	CONSTANTINO A SOUSA, LORINE SOUSA
36-7492B	7/31/1974	3.96	IRRIGATION OF 198 ACRES	WESTERN DAIRYMEN COOPERATIVE INC
37-7371	7/31/1974	6.49	IRRIGATION OF 320 ACRES, STOCKWATER, DOMESTIC	FRANCES M GRAVES, RICHARD L GRAVES
36-7490	7/30/1974	4	IRRIGATION OF 310 ACRES	SUSAN A NEIBAUR
37-7370	7/22/1974	3.26	IRRIGATION OF 576 ACRES	JAMES D NAFZIGER
36-7479	7/8/1974	0.65	IRRIGATION OF 354 ACRES	GARDNER TRUST
36-15328	7/6/1974	5.19	IRRIGATION OF 263 ACRES	JIM D SCARROW
36-12454	7/4/1974	0.51	IRRIGATION OF 520 ACRES	FRANK J SUCHAN
36-7488	7/3/1974	5.27	IRRIGATION OF 307 ACRES	ALLAN V BRYNGELSON, FANNY S BRYNGELSON
36-7486	6/27/1974	2.4	IRRIGATION OF 120 ACRES	THOMAS WARNER
36-7484	6/12/1974	0.18	IRRIGATION OF 13 ACRES, DOMESTIC	JAY A BROWN, MARIE H BROWN
36-7483	6/7/1974	0.12	IRRIGATION OF 6 ACRES	KAY MASON, VERNON MASON
36-7481	6/4/1974	0.04	IRRIGATION OF 2 ACRES	CARL H NELLIS, JANE NELLIS
36-7480D	5/31/1974	0.21	STOCKWATER, COMMERCIAL	BIG SKY DAIRY
36-7480L	5/31/1974	1.73	IRRIGATION OF 451.3 ACRES	BIG SKY DAIRY
36-7480M	5/31/1974	1.66	IRRIGATION OF 762.6 ACRES	BIG SKY DAIRY
37-7363	5/31/1974	1.64	IRRIGATION OF 117 ACRES	HOWARD L MORRIS, RHONDA K MORRIS
37-7440B	5/31/1974	0.13	IRRIGATION OF 422 ACRES	CAROLYN F COLEMAN, GARY R COLEMAN
36-7477B	5/28/1974	0.17	IRRIGATION OF 273 ACRES	CAROL VISSER, TONY VISSER
36-7477K	5/28/1974	0.66	IRRIGATION OF 1064.7 ACRES	K & W DAIRY
36-7476A	5/22/1974	6.2	IRRIGATION OF 460 ACRES	WILLIAM KERBS
36-7476B	5/22/1974	1.8	IRRIGATION OF 1096 ACRES	MARIA YOUNG, ROY M YOUNG, STEVEN D YOUNG
36-7473	5/14/1974	0.1	IRRIGATION OF 5 ACRES	BONNIE BANDY, BRADLEY W BANDY
36-7472	5/8/1974	2.16	IRRIGATION OF 157 ACRES	HARVEY E TATE
36-7471	5/3/1974	0.08	IRRIGATION OF 10 ACRES, STOCKWATER	CLAUDIA ARMSTRONG, STEPHEN B ARMSTRONG
36-7470	4/26/1974	0.33	INDUSTRIAL	BANNOCK PAVING CO
37-7357	4/25/1974	2.9	IRRIGATION OF 170 ACRES	PATTERSON LAND & LIVESTOCK INC
36-7462	4/3/1974	0.89	IRRIGATION OF 80 ACRES	ELMER F JOHNSON JR, JUDY JOHNSON
36-15380	4/1/1974	0.26	IRRIGATION OF 158 ACRES	BOB HARMAN
36-4264	4/1/1974	2	IRRIGATION OF 455 ACRES	B & H FARMING A PARTNERSHIP
37-10158	4/1/1974	1.78	IRRIGATION OF 466 ACRES	DONALD TABER
36-7461	3/26/1974	8.35	IRRIGATION OF 548 ACRES	MICHAEL D WOODLAND, PATRICIA WOODLAND
36-7460B	3/25/1974	1.04	IRRIGATION OF 99 ACRES	KATHERINE L BRANCHFLOWER, MICHAEL G BRANCHFLOWER
36-7460E	3/25/1974	0.13	IRRIGATION OF 8 ACRES	MICHAEL G BRANCHFLOWER
36-7460F	3/25/1974	0.12	IRRIGATION OF 8 ACRES	MICHAEL G BRANCHFLOWER
36-7460G	3/25/1974	0.19	IRRIGATION OF 32 ACRES	DOUBLE V LLC, RAY VANDERVEGT
36-7460L	3/25/1974	0.55	STOCKWATER, COMMERCIAL	MOUNTAIN VIEW LAND LP
36-7434	3/21/1974	0.17	IRRIGATION OF 8.5 ACRES, STOCKWATER	HAZEL ALLEN, LELLON E ALLEN
36-7456A	3/20/1974	2.1	IRRIGATION OF 182 ACRES, STOCKWATER	LEON MC KAY
36-7456B	3/20/1974	0.89	IRRIGATION OF 77.5 ACRES	LEON MC KAY
36-7457	3/20/1974	1.18	IRRIGATION OF 59 ACRES	STACI M DAVIS, TRENT W DAVIS
36-7458	3/20/1974	0.8	IRRIGATION OF 40 ACRES	STACI M DAVIS, TRENT W DAVIS
36-7459	3/20/1974	2.45	IRRIGATION OF 160 ACRES	KATHI L MEYERS, ROBERT J MEYERS
36-10037	3/15/1974	1.65	IRRIGATION OF 404 ACRES	SALMON FALLS LAND & LIVESTOCK CO INC
36-15552	3/15/1974	0.86	IRRIGATION OF 282.6 ACRES	PERRY GILLETTE FARMS INC
36-15553	3/15/1974	0.06	COMMERCIAL	IDAHO FRESH PAK INC
36-16139	3/15/1974	0.18	IRRIGATION OF 188 ACRES	NOTCH BUTTE FARMS LLC
36-16140	3/15/1974	0.03	IRRIGATION OF 32 ACRES	LAST RANCH LLC
36-4200	3/15/1974	0.84	IRRIGATION OF 371 ACRES	RICHARD L KECHTER
36-4263	3/15/1974	0.74	IRRIGATION OF 352 ACRES	RICHARD B DALLEY, SHAUNA H DALLEY
36-7452	3/11/1974	0.5	IRRIGATION OF 235 ACRES	SAND SPRINGS RANCH & CO
36-7453	3/11/1974	1.34	IRRIGATION OF 67 ACRES	SAND SPRINGS RANCH & CO
36-7454	3/11/1974	0.28	IRRIGATION OF 74 ACRES	VAN DYK & SONS A GENERAL PARTNERSHIP
37-7349B	3/7/1974	0.43	IRRIGATION OF 152 ACRES	HIDDEN CROWN RANCH LLC
36-7450A	3/6/1974	5.2	IRRIGATION OF 261 ACRES	ESTATE OF M A STRICKLAND, EVELYN G STRICKLAND
36-7450B	3/6/1974	0.76	IRRIGATION OF 37 ACRES	EVELYN STRICKLAND, JERRY STRICKLAND
37-7343	3/3/1974	1.8	IRRIGATION OF 90 ACRES	HARRIETT B RAVENSCROFT, VERNON F RAVENSCROFT
36-12588	3/1/1974	0.44	IRRIGATION OF 147 ACRES	RONALD HOLTON
36-7448	2/27/1974	2.23	IRRIGATION OF 139.1 ACRES	ANN A CIOCCA, EDWARD M CIOCCA
36-7416C	2/22/1974	4.78	IRRIGATION OF 310.4 ACRES	CHRISTIE SODERQUIST, KEITH EDWIN SODERQUIST

36-7416D	2/22/1974	4	IRRIGATION OF 310.4 ACRES	CHRISTIE SODERQUIST, KEITH EDWIN SODERQUIST
36-7445C	2/21/1974	0.1	STOCKWATER, COMMERCIAL	BIG SKY DAIRY
36-7445K	2/21/1974	0.77	IRRIGATION OF 451.3 ACRES	BIG SKY DAIRY
36-7445L	2/21/1974	0.74	IRRIGATION OF 762.6 ACRES	BIG SKY DAIRY
36-7447	2/21/1974	3.91	IRRIGATION OF 282 ACRES	DONALD F THIBAULT, PHYLLIS N THIBAULT
36-7443	2/15/1974	7.34	IRRIGATION OF 474 ACRES	WILLIAM LEONARD BECKER
36-7440	2/6/1974	0.22	INDUSTRIAL	CITY OF WENDELL
36-7438	1/31/1974	2	IRRIGATION OF 100 ACRES	MARGARET MC CAUGHEY, WALTER L MC CAUGHEY
36-7435	1/25/1974	5.03	IRRIGATION OF 1108 ACRES	JERRY GILLETTE, PERRY GILLETTE, RANDY GILLETTE
36-7562C	1/21/1974	0.6	IRRIGATION OF 30 ACRES	CECELIA W WRIGHT, JOHN W WRIGHT
36-7562E	1/21/1974	0.15	IRRIGATION OF 30 ACRES	CECELIA W WRIGHT, JOHN W WRIGHT
36-7562F	1/21/1974	0.05	STOCKWATER, COMMERCIAL	CECELIA W WRIGHT, JOHN W WRIGHT
36-7431	1/18/1974	0.54	IRRIGATION OF 122 ACRES	ALLAN PIETERS, VIRGINA PIETERS
36-7428	1/10/1974	0.4	IRRIGATION OF 30 ACRES	DOROTHY ROGERS, WAYNE ROGERS
36-16182	1/7/1974	0.04	STOCKWATER, COMMERCIAL	JOHN R BUSMAN, SHERRY A BUSMAN
36-16192	1/7/1974	0.03	STOCKWATER, COMMERCIAL	UR FARMS
36-16240	1/7/1974	0.01	STOCKWATER, COMMERCIAL	JOSE BORBA, MARIA BORBA
37-21134	1/7/1974	0.31	IRRIGATION OF 18.9 ACRES, MITIGATION	JOHN R BUSMAN, SHERRY A BUSMAN
37-21142	1/7/1974	0.08	IRRIGATION OF 4.9 ACRES, MITIGATION	UR FARMS
37-21144	1/7/1974	0.17	IRRIGATION OF 4 ACRES, MITIGATION	MAGIC VIEW CALVES LLC
37-21318	1/7/1974	0.13	IRRIGATION OF 4.5 ACRES, MITIGATION	JOSE BORBA, MARIA BORBA
37-21425	1/7/1974	2.65	IRRIGATION OF 133 ACRES	BONNIE B BECKLEY, R K BECKLEY
37-21426	1/7/1974	0.12	IRRIGATION OF 6 ACRES	BONNIE B BECKLEY, R K BECKLEY

Water Right No.	Priority Date	Rate cfs	Purpose of Use	Water Right Holder
37-21384	11/19/2004	0.12	DOMESTIC	LAWRENCE L CALKINS, SANDRA L CALKINS
37-20800	9/10/2002	0.14	DOMESTIC	DEBRA A INFANGER, JOHN N INFANGER
37-20741	7/11/2002	0.2	DOMESTIC	SAMUEL R HARRIS
37-20797	6/24/2002	0.13	DOMESTIC	ERIC R ALBERDI
37-20383	3/12/2001	0.28	DOMESTIC	LAWRENCE L CALKINS
37-20382	3/1/2001	0.16	DOMESTIC	LAWRENCE L CALKINS
36-15565	2/5/2001	0.08	DOMESTIC	MICHAEL R COOMBS
37-20361	1/9/2001	0.06	STOCKWATER	THOMAS BLAIR SORENSEN, VICKIE SORENSEN
37-8944	11/30/2000	0.2	DOMESTIC	LEWIS HOLLANDER, MARK DOTSON
36-8790	4/12/1999	0.05	DOMESTIC	JOSEPH E DAVIDSON
36-8774	3/10/1998	0.13	STOCKWATER, DOMESTIC	HUGO GOEDHART, MARY GOEDHART
36-8772	1/16/1998	0.73	DOMESTIC	PELICAN POINT SUBDIVISION ASSN INC
36-8771	8/25/1997	0.06	DOMESTIC	MANUEL A DINIS, MARIA DINIS
36-8761	1/23/1997	0.11	DOMESTIC	IDAHO POWER CO
36-8179	1/10/1997	0.06	STOCKWATER, DOMESTIC	NOTCH BUTTE DAIRY LLC
36-8399	1/5/1995	0.41	DOMESTIC	NORTH RIM FAIRWAYS OWNERS ASSN INC
37-8839	11/22/1994	0.1	STOCKWATER	BEATRICE GOOCH, ELLIS GOOCH
36-8731	7/13/1994	0.08	STOCKWATER, DOMESTIC	JOSE BORBA, MARIA BORBA
36-8727	5/5/1994	0.45	DOMESTIC	UNIT 3 WATER ASSN INC
36-8680	10/21/1992	0.1	DOMESTIC	DINOS LLC, DINOS LLC
37-8801	10/20/1992	0.1	DOMESTIC	ROBERT J MEYERS
36-8672	9/23/1992	0.06	STOCKWATER	ANN A CIOCCA, EDWARD M CIOCCA, NORTHWEST FARM CREDIT SERVICES FLCA
36-8607	11/18/1991	0.5	STOCKWATER, DOMESTIC, FIRE PROTECTION	COUNTRY CLUB ESTATES WATER ASSN INC
36-8603	6/14/1991	0.14	STOCKWATER	HOLTZEN FARMS INC
36-8548	5/11/1990	0.06	STOCKWATER	DONALD J AARDEMA
36-8544	4/24/1990	0.05	STOCKWATER, DOMESTIC	JAMES D LOHMANN, JANET L LOHMANN
36-8532	4/10/1990	0.18	STOCKWATER	BILL GILTNER, G & G DAIRY, MIKE GRIFFITH
36-8461	12/4/1989	0.34	STOCKWATER	CALVIN DE KRUYF, NORTHWEST FARM CREDIT SERVICES FLCA
36-8462	10/11/1989	0.16	STOCKWATER, DOMESTIC	JOUGLARD SHEEP CO INC
36-8417	3/1/1989	0.76	STOCKWATER, DOMESTIC	CNOSSEN BROTHERS CO INC, NORTHWEST FARM CREDIT SERVICES FLCA
36-8241	4/14/1984	0.06	DOMESTIC	KENT BARTHOLOMEW
36-8225B	11/19/1983	0.18	STOCKWATER	JANE LEDBETTER, TED MILLER
36-8135	11/5/1983	0.06	STOCKWATER, DOMESTIC	GREENHORN FARMS
36-8641	8/25/1983	0.08	STOCKWATER, DOMESTIC	FLAT TOP SHEEP CO
36-8240	7/14/1983	0.06	DOMESTIC	DAVID SMITH, EVELYN WILSON, GEORGIA BEATY
36-16184	6/30/1983	0.13	STOCKWATER, DOMESTIC	BLUE SKY RANCH, KATHLEEN KRUCKER, ROBERT KRUCKER
37-8152	6/30/1983	0.25	STOCKWATER	NORMA HILL
37-8108	6/1/1983	0.08	DOMESTIC	GILBERT T SLUDER, GONDA O SLUDER, RONALD E SLUDER
36-8163	4/13/1983	0.06	DOMESTIC	DAIRY HEIFER INVESTMENT GROUP
36-8155	3/4/1983	0.07	STOCKWATER, DOMESTIC	BARRYMORE EST SUBDIVISION WATER USERS
35-8039	5/26/1982	0.06	STOCKWATER, WILDLIFE	US BUREAU OF LAND MANAGEMENT
36-8011A	12/24/1981	0.15	DOMESTIC	HORIZON ORGANIC DAIRY IDAHO FARM INC
36-8011B	12/24/1981	0.14	STOCKWATER	HORIZON ORGANIC DAIRY IDAHO FARM INC
36-8017	12/24/1981	0.06	STOCKWATER, DOMESTIC	PERRINE RANCH INVESTMENT GROUP
36-8022A	11/19/1981	0.15	STOCKWATER	PATTERSON BROTHERS
36-13611	8/1/1981	0.24	STOCKWATER, DOMESTIC	MOUNTAIN VIEW LAND LP
36-7988	6/25/1981	0.11	DOMESTIC	BASELINE WATER CO
36-7970	3/10/1981	0.2	DOMESTIC	WAYSIDE ESTATES INC
36-7918	5/9/1980	0.08	DOMESTIC	FORREST B DIXON
36-14430	11/1/1979	0.06	STOCKWATER, DOMESTIC	NOTCH BUTTE DAIRY LLC
37-7768	2/28/1979	0.18	STOCKWATER	WILLIAM HUBERT SHAW
36-13645	12/31/1978	0.08	STOCKWATER, DOMESTIC	P CHAD BAILEY, SUSAN C BAILEY
36-13986	3/1/1978	0.2	STOCKWATER, DOMESTIC	NORTHSIDE RANCH CO LLC
37-7699	2/23/1978	0.2	STOCKWATER, DOMESTIC	KAREN C FIELDS, VIRGIL FIELDS
36-7769	11/28/1977	0.1	STOCKWATER	MARIA YOUNG, ROY M YOUNG, STEVEN D YOUNG
37-8901	11/25/1977	0.2	STOCKWATER	JIM D SCARROW
37-7650	9/4/1977	0.17	STOCKWATER, DOMESTIC	MICHAEL S TELFORD
37-7469	3/14/1976	0.67	DOMESTIC	MOUNTAIN VIEW WATER CORP
37-7457	10/1/1975	0.05	DOMESTIC	STATE OF IDAHO
36-7482	6/5/1974	0.11	DOMESTIC	ESTHER BLACKWELL, LOUIS BLACKWELL

ATTACHMENT E

CERTIFICATE OF SERVICE

I HEREBY CERTIFY that on this 19th day of May, 2005, the above and foregoing document was served by placing a copy of the same in the United States mail, postage prepaid and properly addressed to the following:

GREGORY KASLO BLUE LAKES TROUT FARM PO BOX 1237 TWIN FALLS ID 83303-1237 (208) 733-0325	(x) U.S. Mail, Postage Prepaid (x) Facsimile
DANIEL STEENSON CHARLES HONSINGER RINGERT CLARK PO BOX 2773 BOISE ID 83701-2773 (208) 342-4657 dvs@ringertclark.com clh@ringertclark.com	(x) U.S. Mail, Postage Prepaid ( ) Facsimile (x) E-mail
NORTH SNAKE GWD 152 E MAIN ST JEROME ID 83338 (208) 388-1300	(x) U.S. Mail, Postage Prepaid
MAGIC VALLEY GWD 809 E 1000 N RUPERT ID 83350-9537	(x) U.S. Mail, Postage Prepaid
MIKE CREAMER JEFF FEREDAY GIVENS PURSLEY PO BOX 2720 BOISE ID 83701-2720 (208) 388-1300 mcc@givenspursley.com cf@givenspursley.com	(x) U.S. Mail, Postage Prepaid ( ) Facsimile (x) E-mail
CINDY YENTER WATERMASTER - WD 130 IDWR – SOUTHERN REGION 1341 FILLMORE ST STE 200 TWIN FALLS ID 83301-3380 (208) 736-3037 cindy.yenter@idwr.idaho.gov	(x) U.S. Mail, Postage Prepaid ( ) Facsimile (x) E-mail

FRANK ERWIN
WATERMASTER
WATER DIST 36
2628 S 975 E
HAGERMAN ID 83332

(x) U.S. Mail, Postage Prepaid

Victoria Wigle

Victoria Wigle
Administrative Assistant to the Director
Idaho Department of Water Resources