Calibration Run E110406A_006

Allan Wylie IDWR

Reach Gain and Spring Discharge Targets

- Monthly Stress Periods
  - Using
    - MKMOD6.exe
      - Using On-Farm algorithm
    - E110406A
      - Minidoka and Montview fixed, Mud Lake adjustments
    - No steady state targets
    - Aquifer head
      - 1985-2008
    - Seasonal
      - Head difference on selected wells
    - Snake reach gain and loss targets
      - Updated through 2008 to match recharge data
      - 1985-2008
    - Spring discharge
      - Updated through 2008 to match recharge data
      - 1985-2008
    - Returns targets
      - Egin, Liberty, Great Feeder Group, Butte-Market Lake, Aberdeen-Springfield, BID, MID, and NSCCo

Reach Gain and Spring Discharge Targets

- Adjustable Parameters
  - Transmissivity
    - Pilot Points
      - 1e-10 – 1e+10
  - Specific Yield
    - Pilot Points
      - 0.05 – 0.30
  - Riverbed Conductance
    - By reach
      - 1.0 – 1e+10
  - Drain Conductance
    - By drain cell
      - Up to 2 drain cells per model cell
      - 1e-10 - 3e+8
  - Canal seepage
    - Uniform by entity
      - 1.05 – 0.95
  - Non-irrigated recharge
    - Thin Thick and Lava
    - 2.0 – 1.0e-6
  - ET
    - Surface Water Entity
      - Sprinkler and Gravity
      - +/-5%
    - Groundwater Entity
      - Sprinkler and Gravity
      - +/-5%
  - Perched River Seepage
    - River reach
    - +/-20%
  - Tributary Underflow
    - 2 – 0.5
    - Split Cam/Bev and Hnry Fork
      - 8 – 1e-6

2008 Reach Gain and Spring Discharge Targets

- Adjustable Parameters (cont)
  - On Farm Parameters
    - EffSp
      - Fixed 0.85
    - EffGr
      - Fixed 0.8
    - DPin
      - 0.98 – 0.6
    - DPex
      - 0.98 – 0.6
    - Entities with no returns DPin and DPex fixed at 1.0

V 1.1

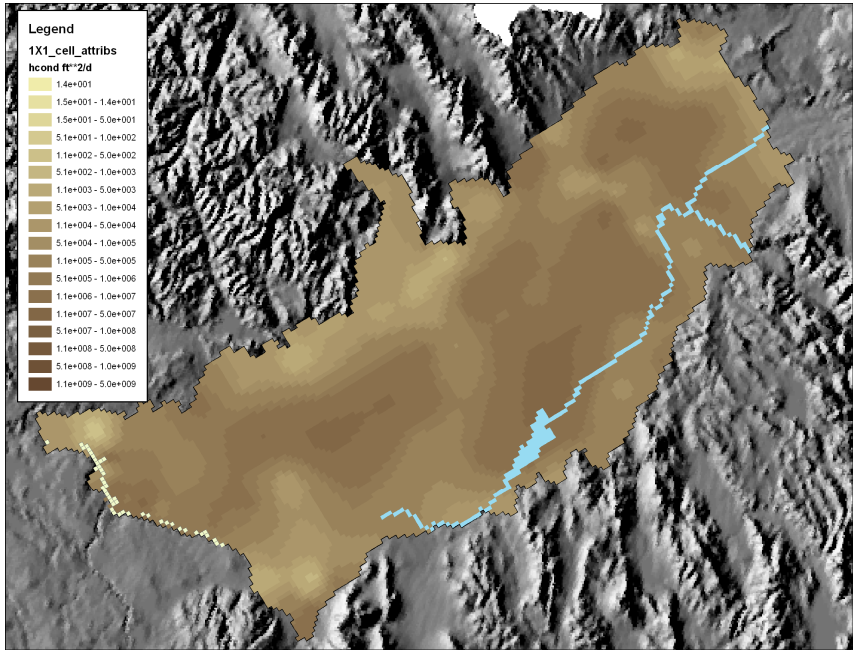
Legend
1X1_cell_attribs
hcond ft**2/d
1.4e+001
1.5e+001 - 1.4e+001
1.5e+001 - 5.0e+001
5.1e+001 - 1.0e+002
1.1e+002 - 5.0e+002
5.1e+002 - 1.0e+003
1.1e+003 - 5.0e+003
5.1e+003 - 1.0e+004
1.1e+004 - 5.0e+004
5.1e+004 - 1.0e+005
1.1e+005 - 5.0e+005
5.1e+005 - 1.0e+006
1.1e+006 - 1.0e+007
1.1e+007 - 5.0e+007
5.1e+007 - 1.0e+008
1.1e+008 - 5.0e+008
5.1e+008 - 1.0e+009
1.1e+009 - 5.0e+009

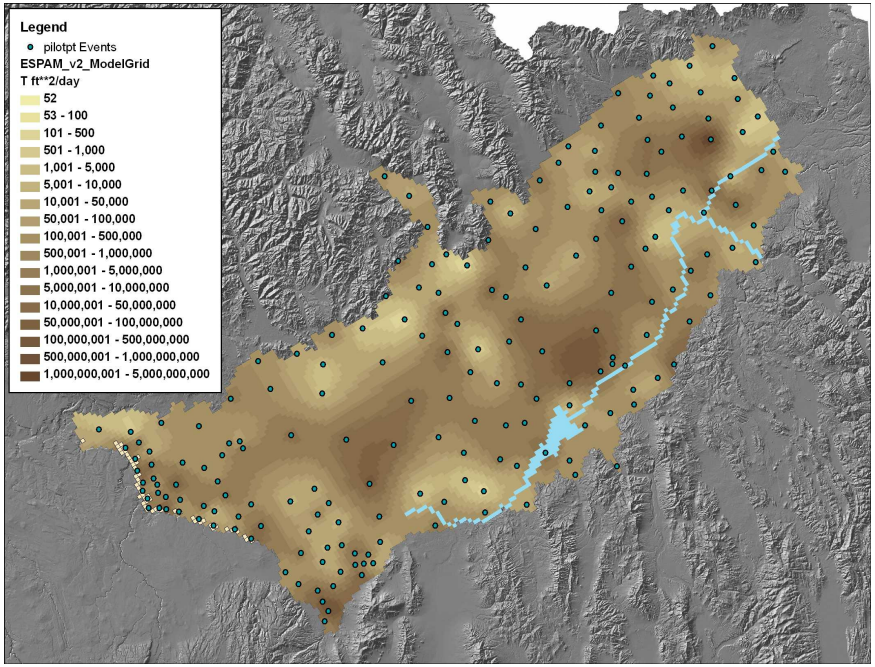
Legend
pilotpt Events
ESPAM_v2_ModelGrid
T ft**2/day
52
53 - 100
101 - 500
501 - 1,000
1,001 - 5,000
5,001 - 10,000
10,001 - 50,000
50,001 - 100,000
100,001 - 500,000
500,001 - 1,000,000
1,000,001 - 5,000,000
5,000,001 - 10,000,000
10,000,001 - 50,000,000
50,000,001 - 100,000,000
100,000,001 - 500,000,000
500,000,001 - 1,000,000,000
1,000,000,001 - 5,000,000,000

V 1.1

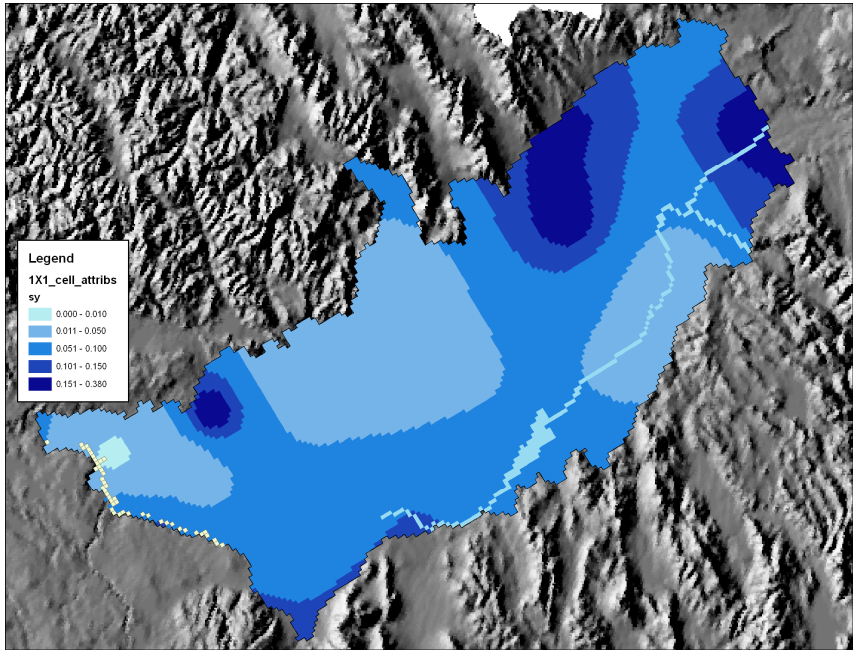
Legend
1X1_cell_attribs
sy
0.000 - 0.010
0.011 - 0.050
0.051 - 0.100
0.101 - 0.150
0.151 - 0.380

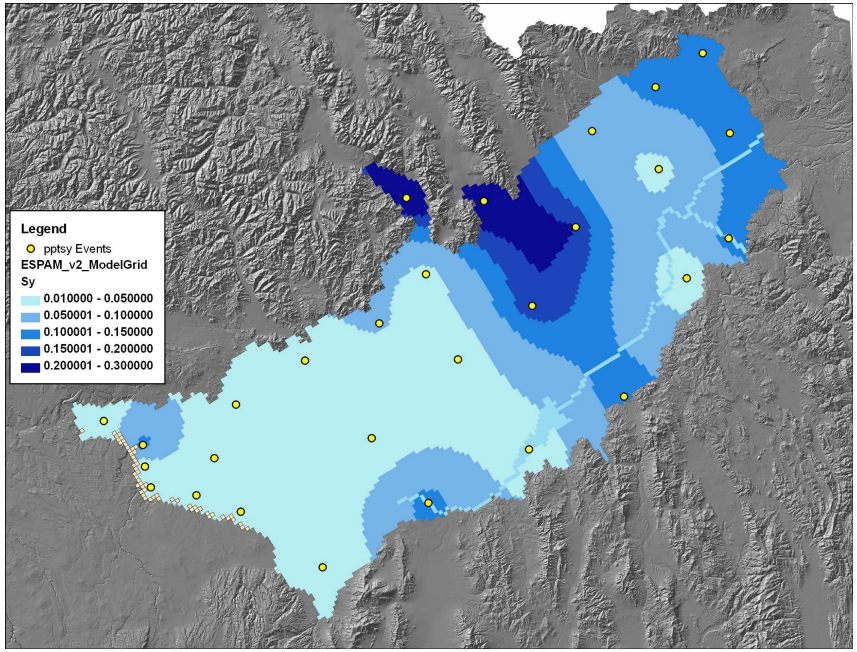
Legend
pptsy Events
ESPAM_v2_ModelGrid
Sy
0.010000 - 0.050000
0.050001 - 0.100000
0.100001 - 0.150000
0.150001 - 0.200000
0.200001 - 0.300000

V 1.1

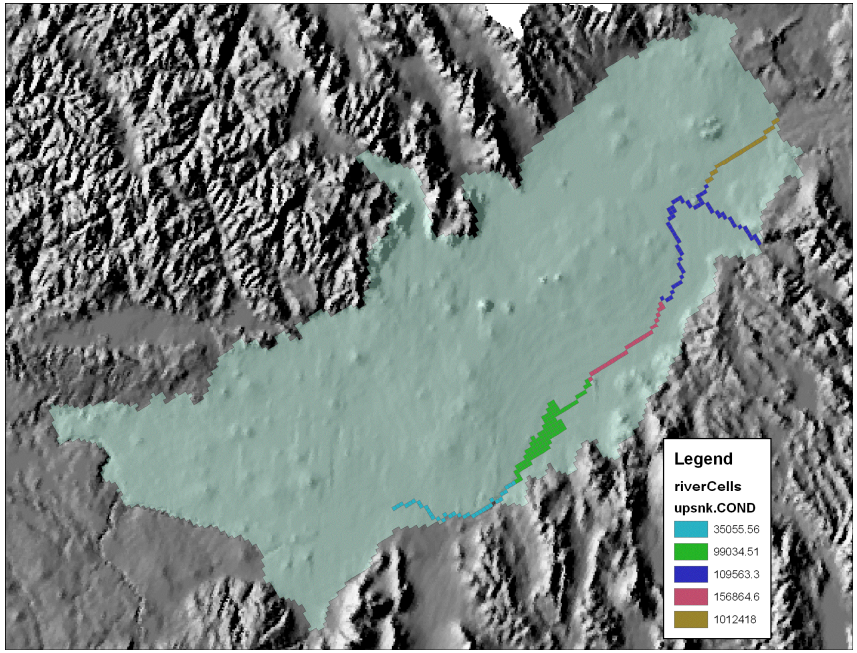
Legend
riverCells
upsnk.COND
35055.56
99034.51
109563.3
156864.6
1012418

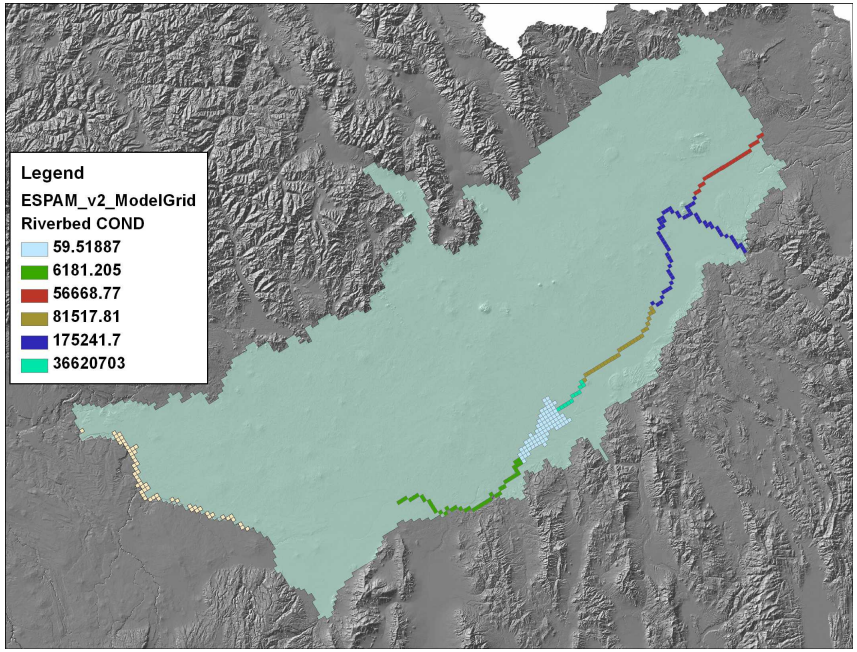
Legend
ESPAM_v2_ModelGrid
Riverbed COND
59.51887
6181.205
56668.77
81517.81
175241.7
36620703

V 1.1


Legend
DrainCells
lowsnk.COND

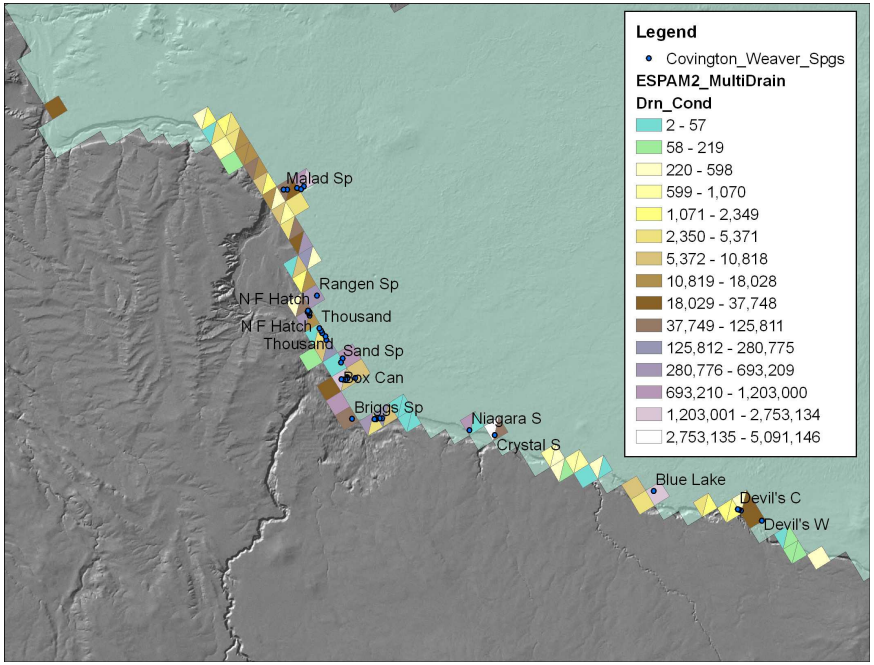
Legend
Covington_Weaver_Spgs
ESPAM2_MultiDrain
Drn_Cond
2 - 57
58 - 219
220 - 598
599 - 1,070
1,071 - 2,349
2,350 - 5,371
5,372 - 10,818
10,819 - 18,028
18,029 - 37,748
37,749 - 125,811
125,812 - 280,775
280,776 - 693,209
693,210 - 1,203,000
1,203,001 - 2,753,134
2,753,135 - 5,091,146
Malad Sp
Rangen Sp
N F Hatch
Thousand
N F Hatch
Thousand
Sand Sp
Box Can
Briggs Sp
Niagara S
Crystal S
Blue Lake
Devil's C
Devil's W

Perched River Seepage

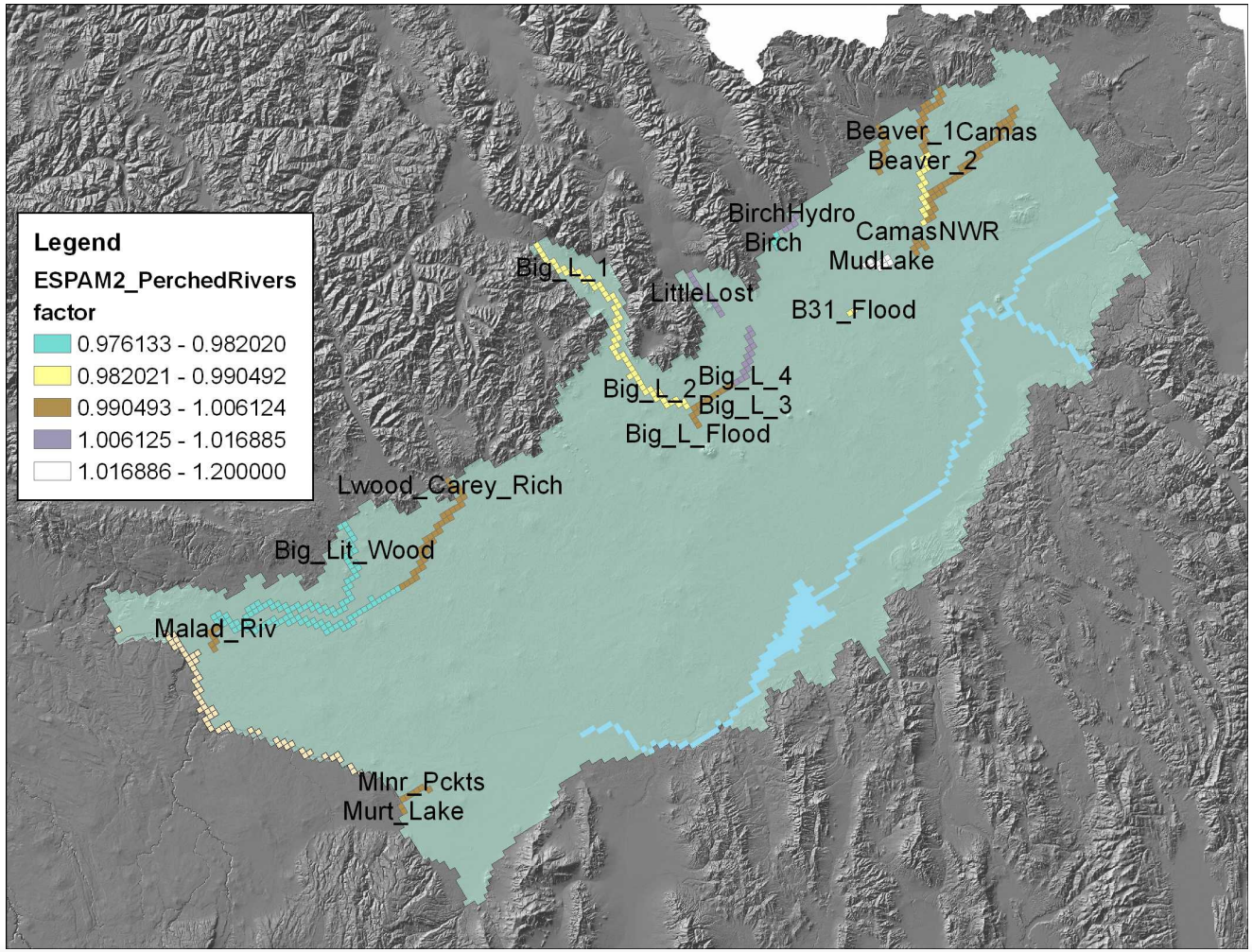

Tributary Underflow

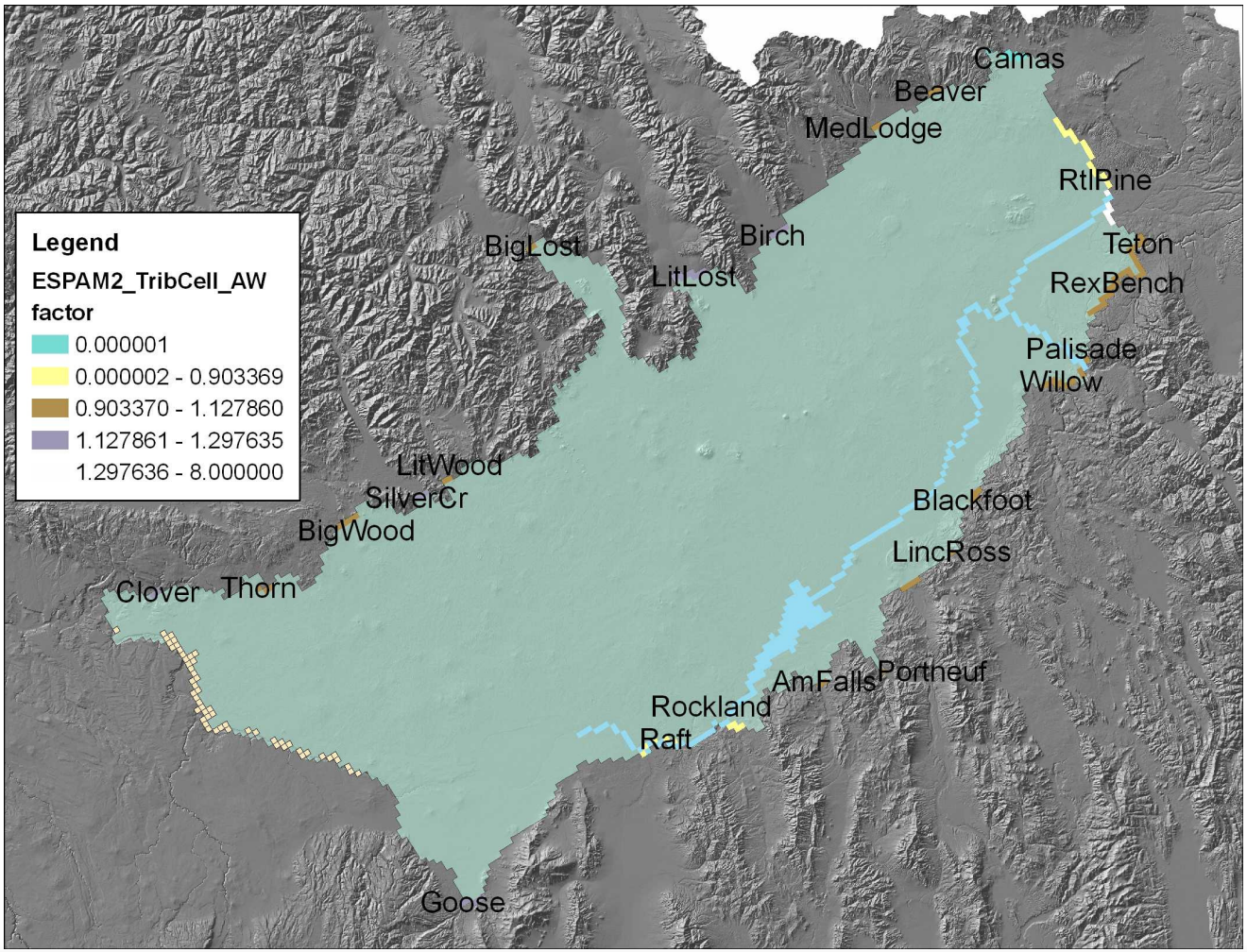

Non-irrigated Recharge

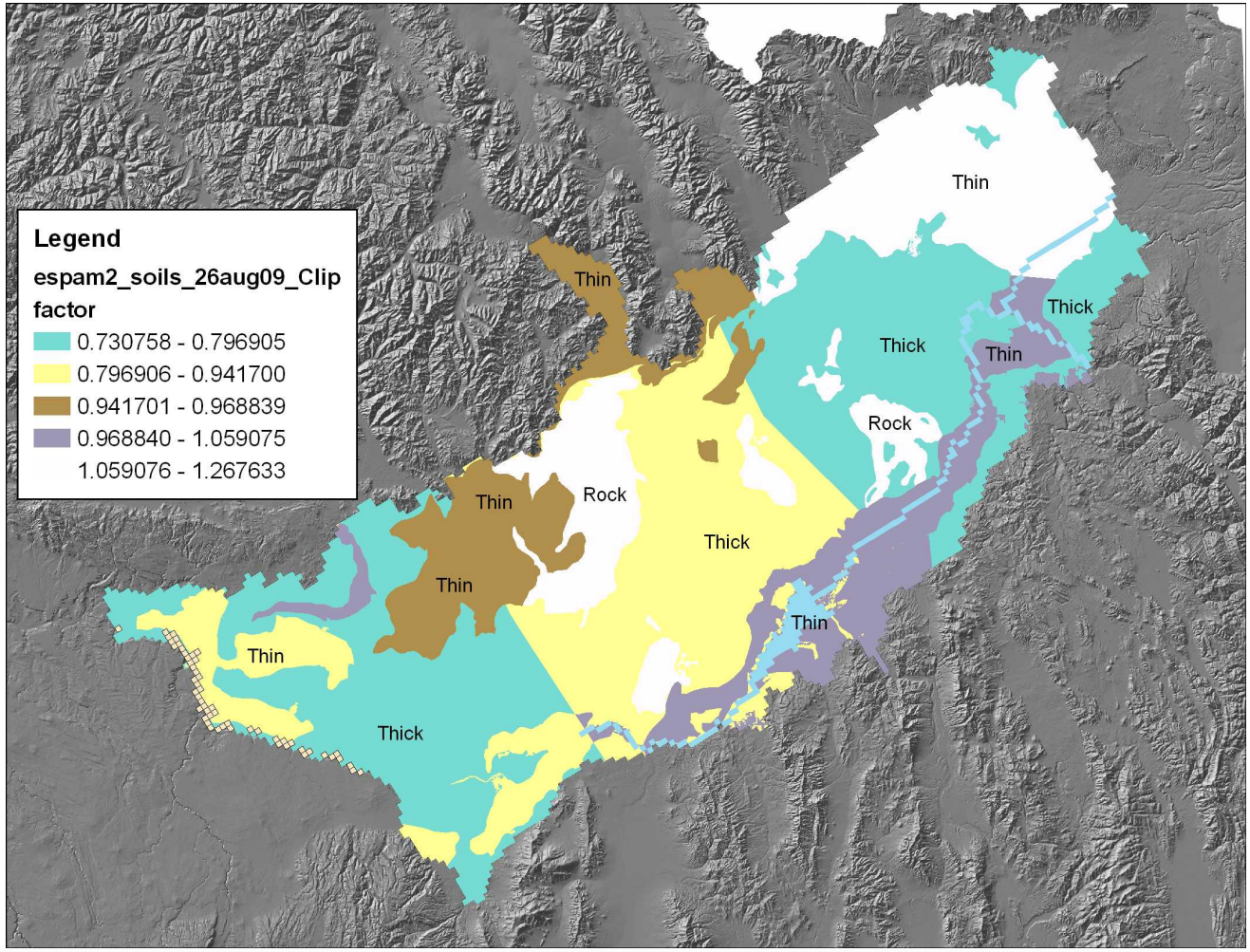

ET Surface Water Sprinkler

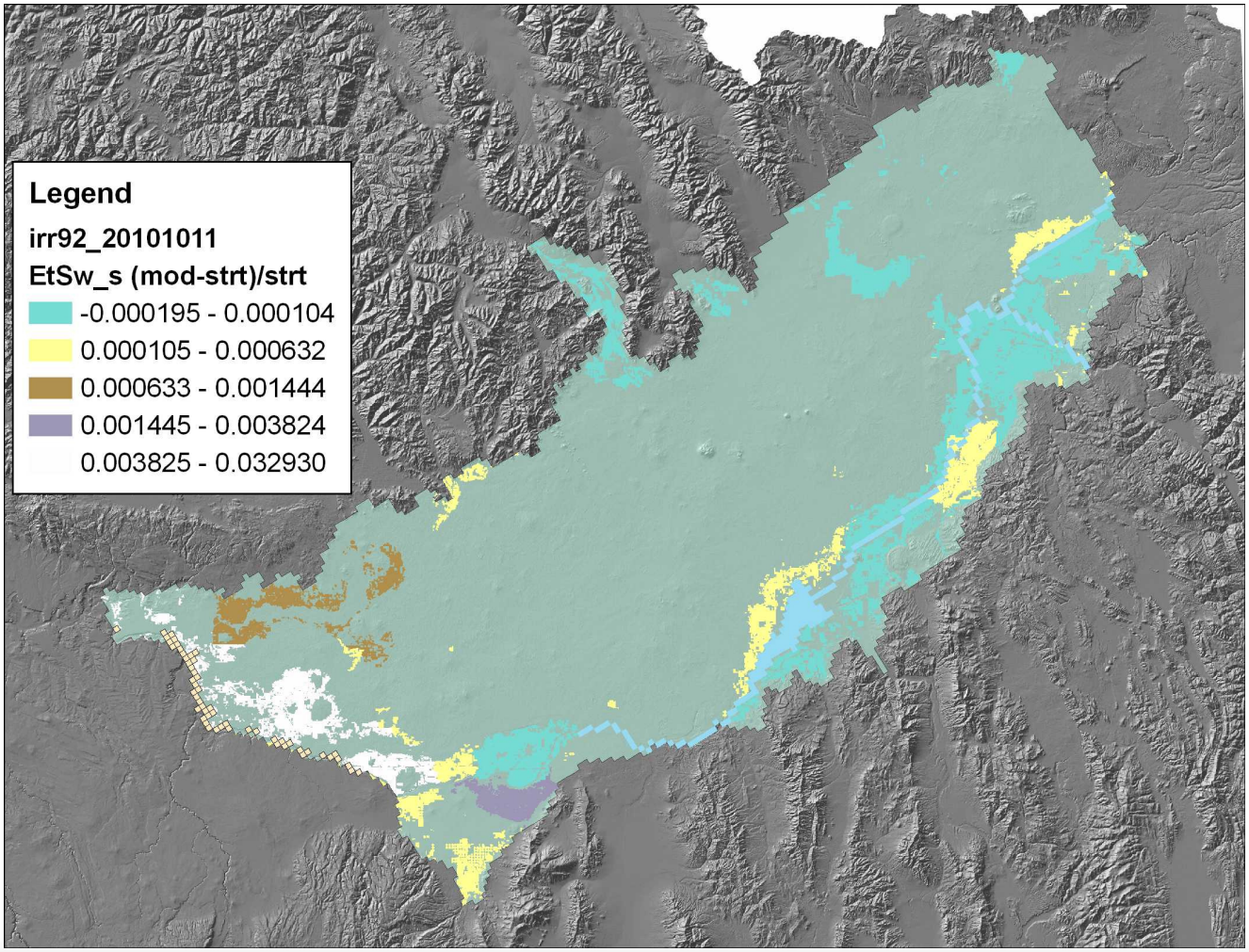

ET Surface Water Gravity

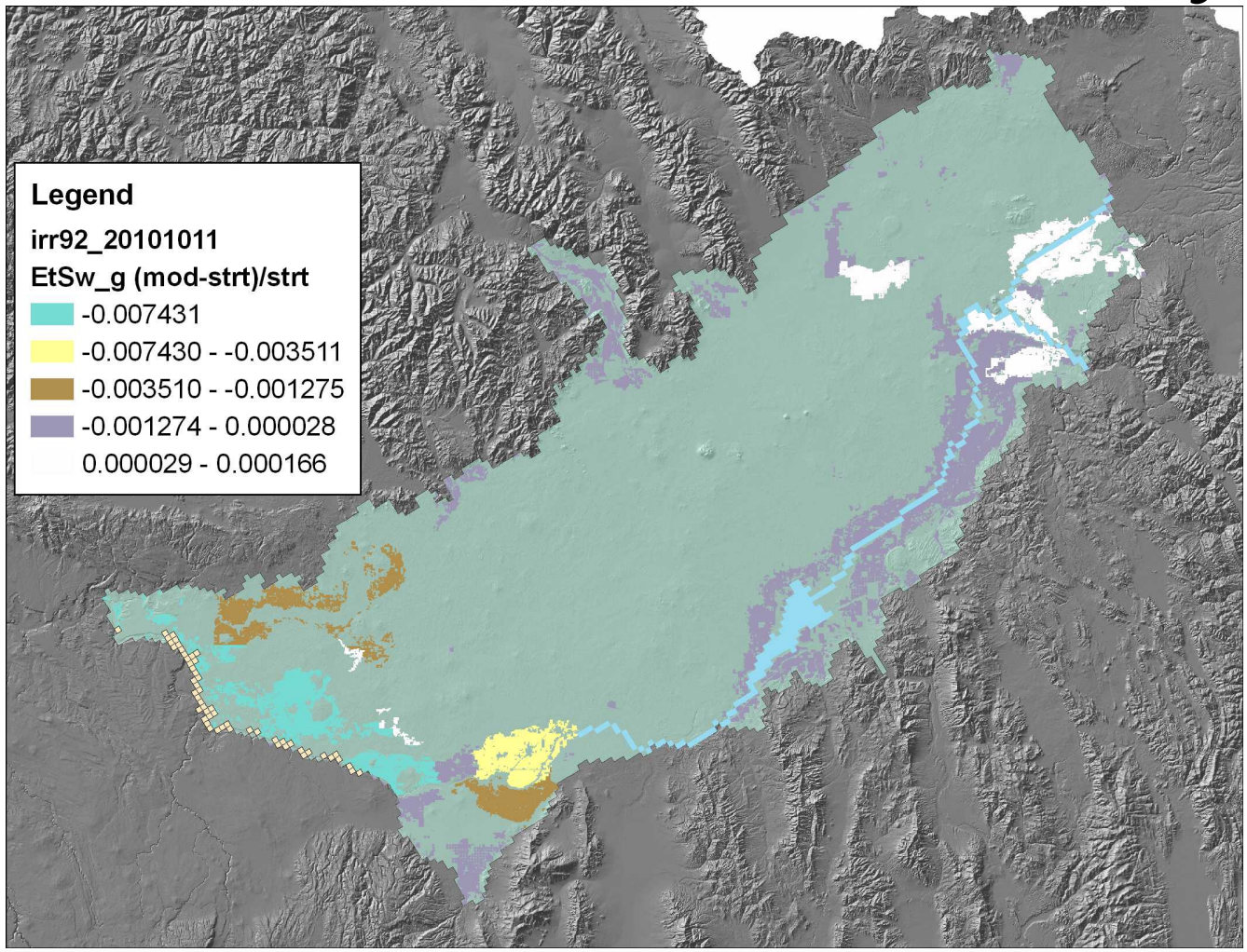

Surface Water Sprinkler Efficiency

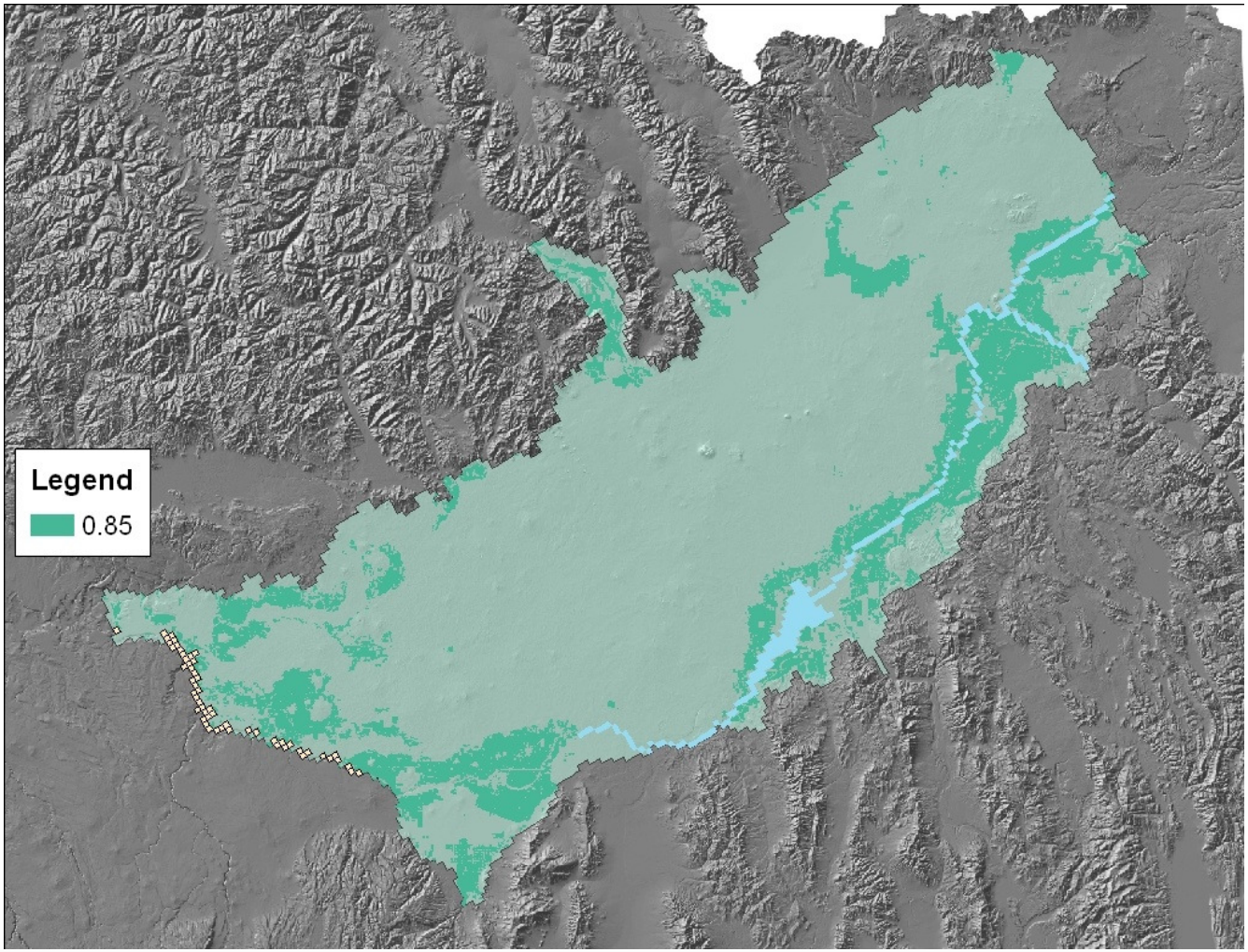

Surface Water Gravity Efficiency

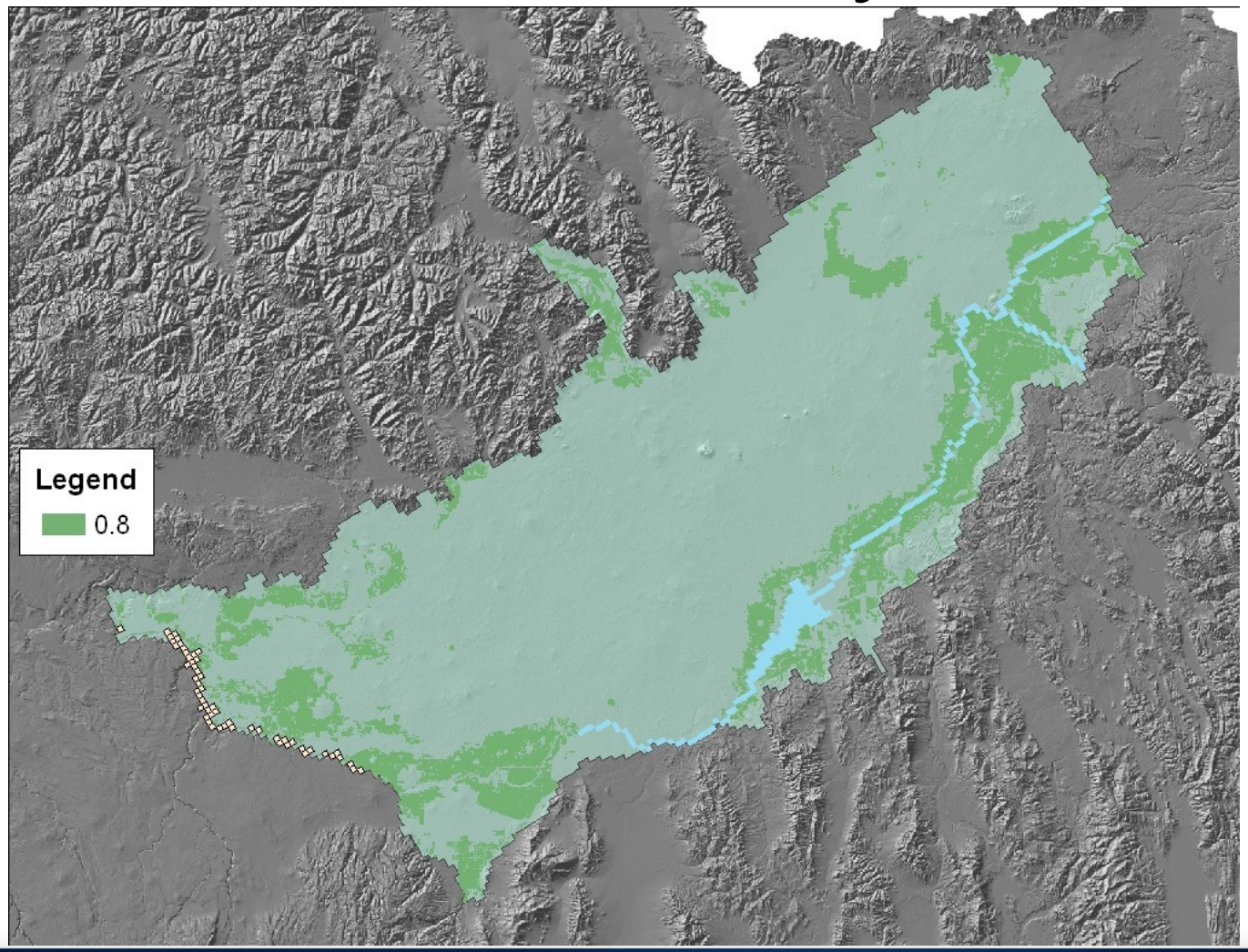

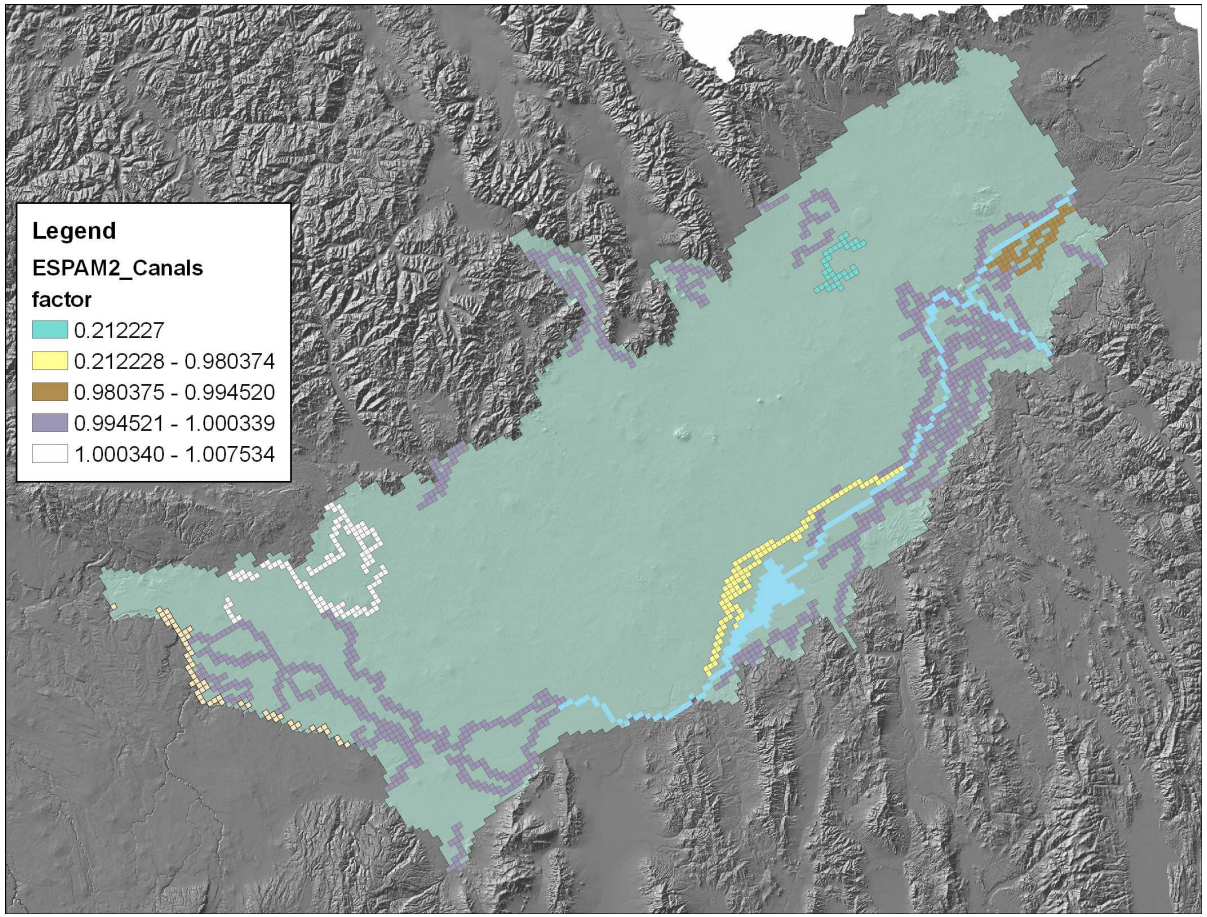

- Canal Seepage
  - CNL fraction * .DIV diversions
  - PEST only allowed to adjust non-coalition entities +/- 5%

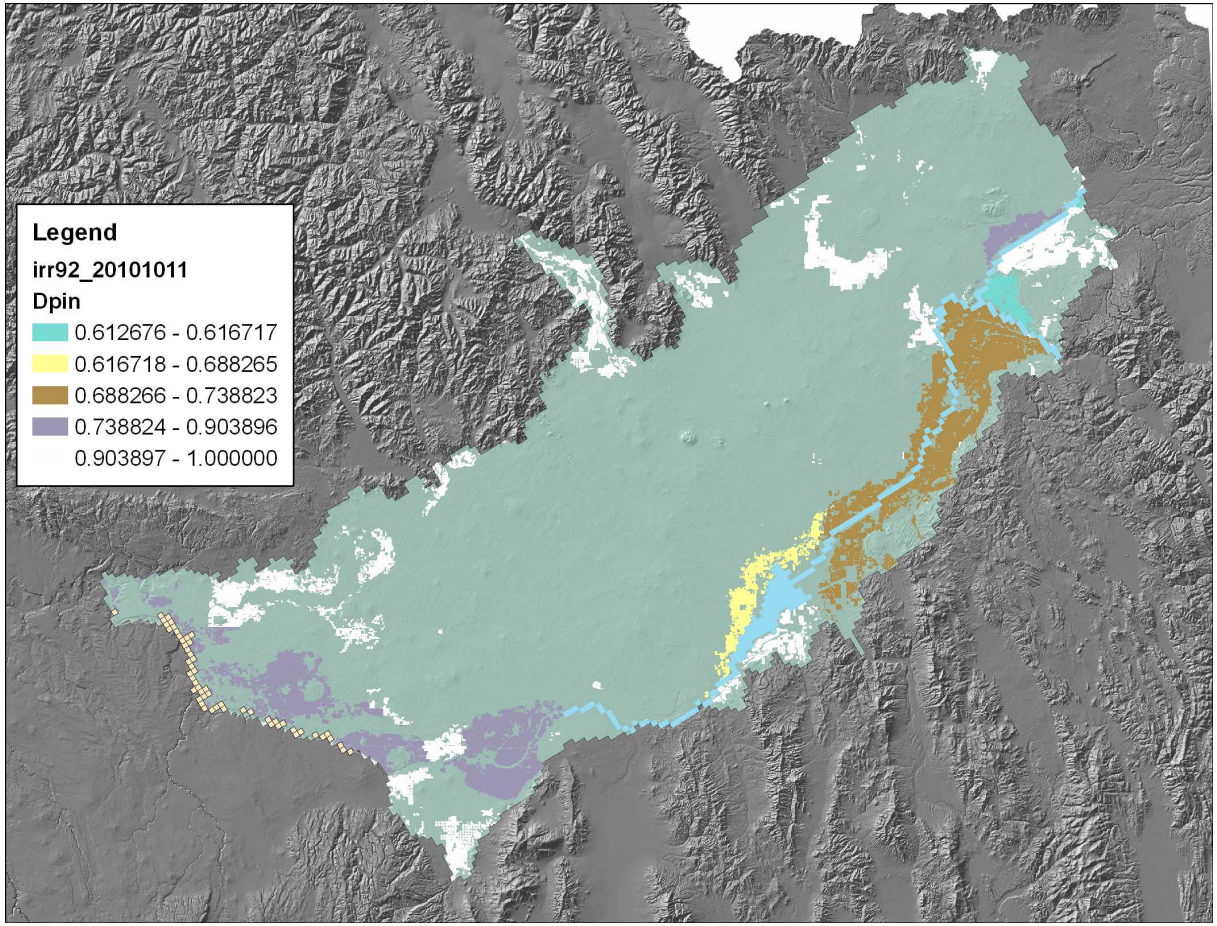

- DPin
  - fraction of the initial irrigation loss (1-eff) that percolates below the root zone
  - Fixed at 1.0 for non-Snake entities and some others
  - PEST allowed to adjust between 0.6-0.98

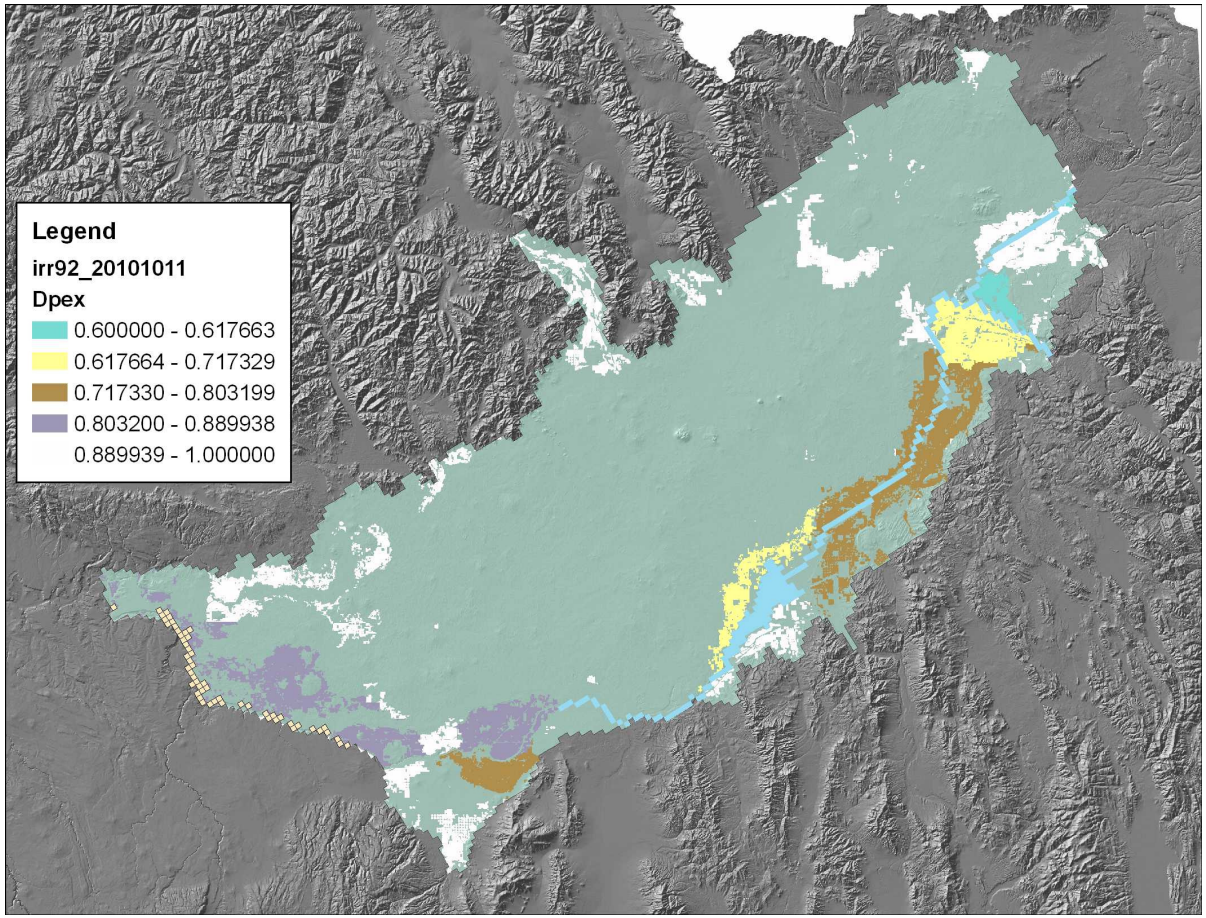

- DPex
  - fraction of delivery exceeding CIR that percolates below the root zone
  - Fixed at 1.0 for non-Snake entities and some others
  - PEST allowed to adjust between 0.6-0.98

Transient Heads

Mean = -1.16

Standard Deviation = 23.59

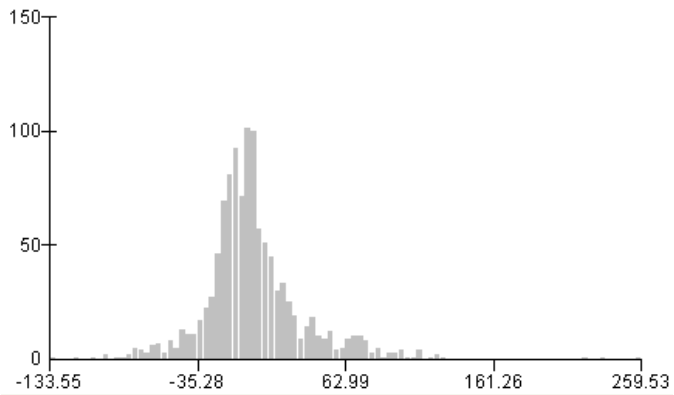

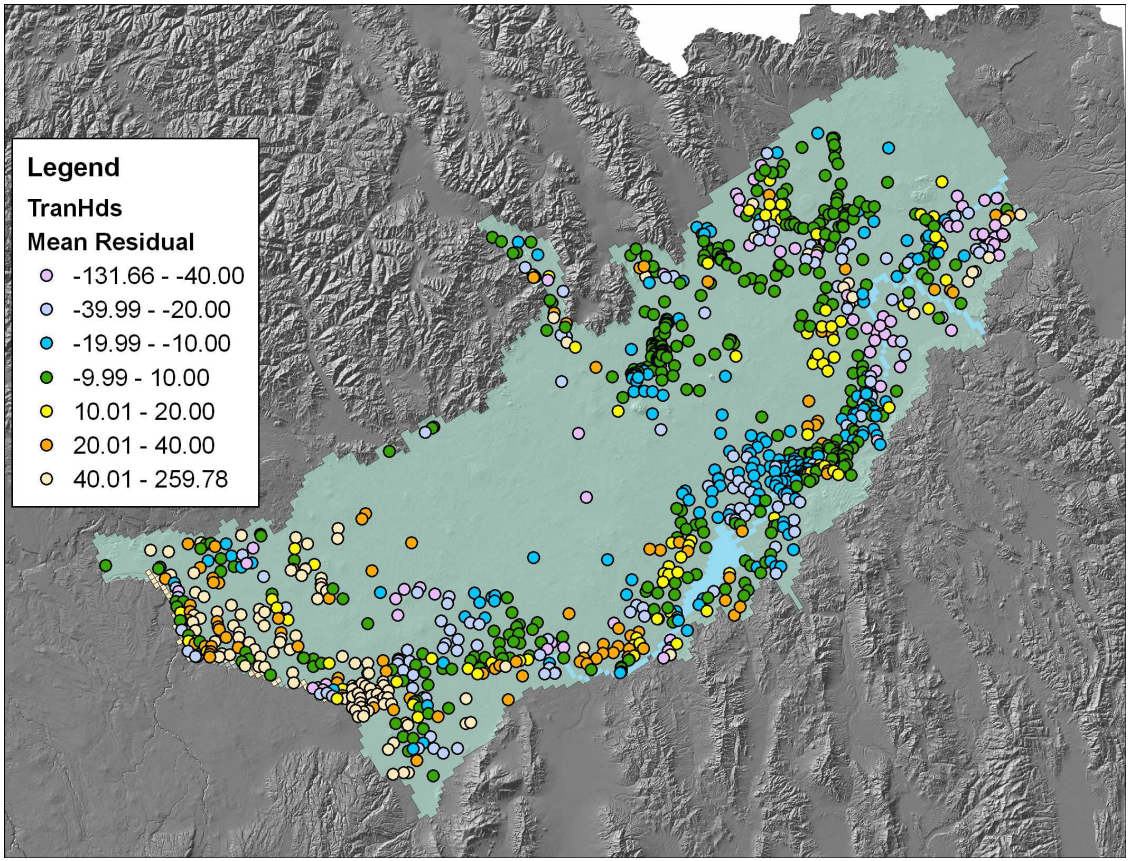

Transient Heads

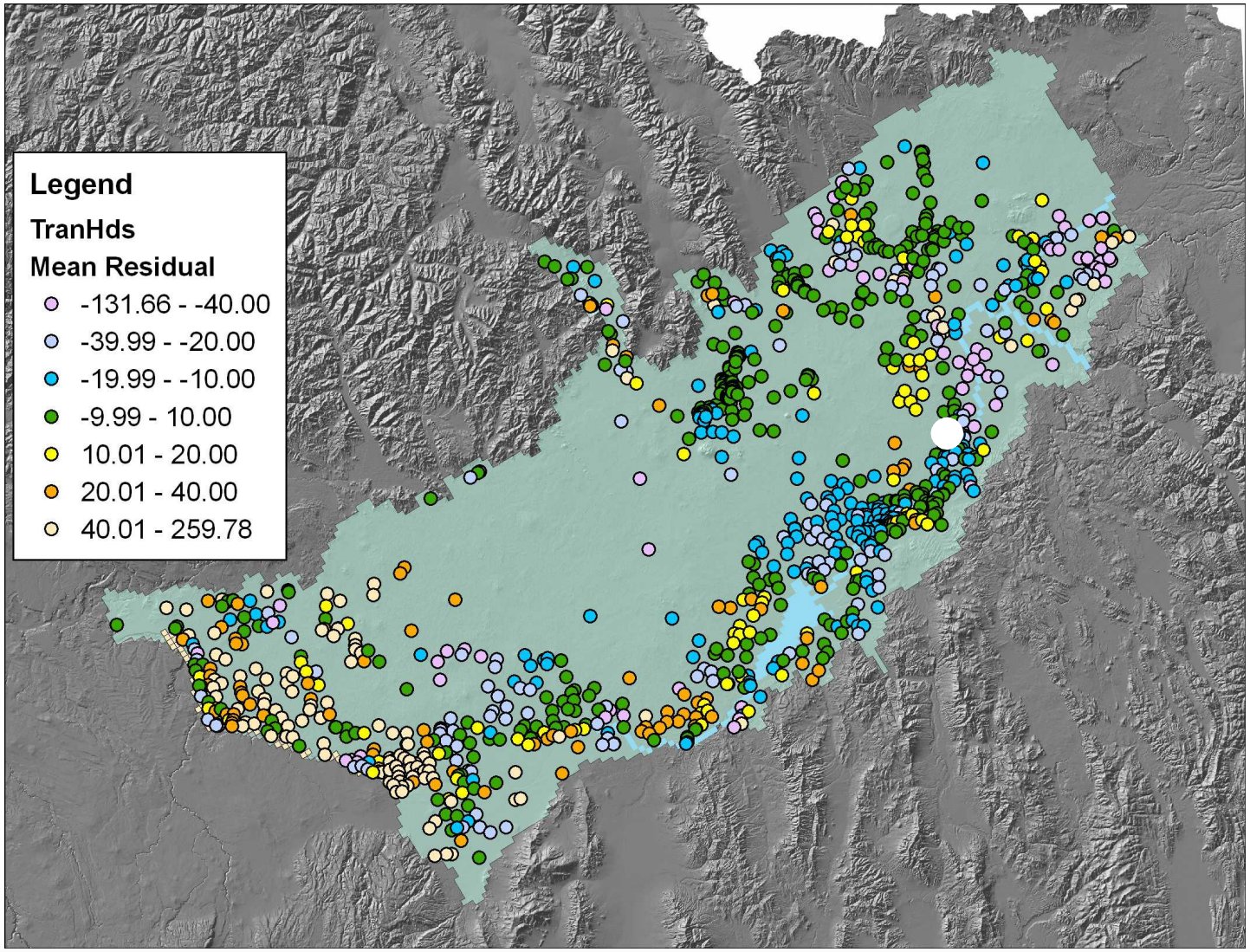

Transient Heads

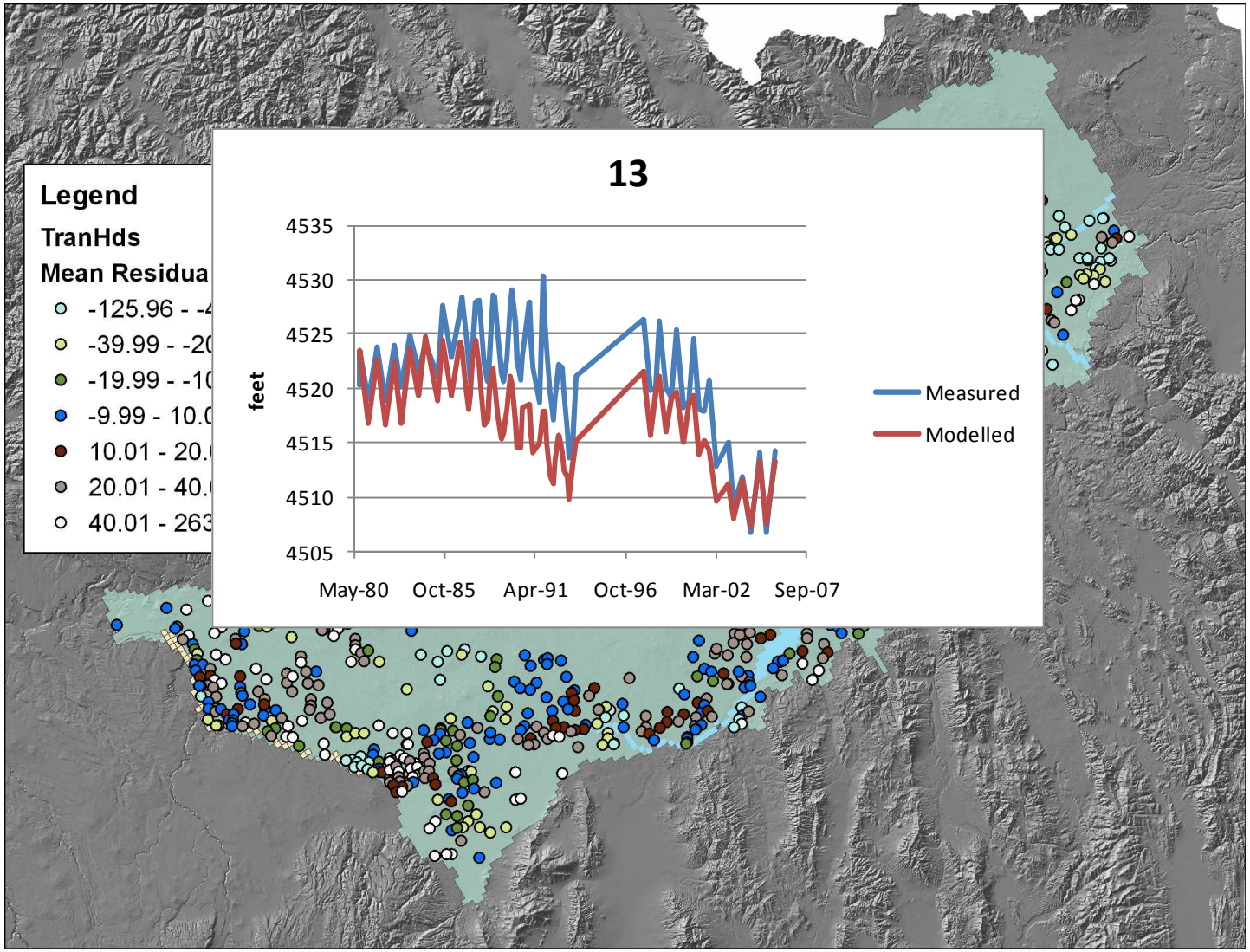

Transient Heads

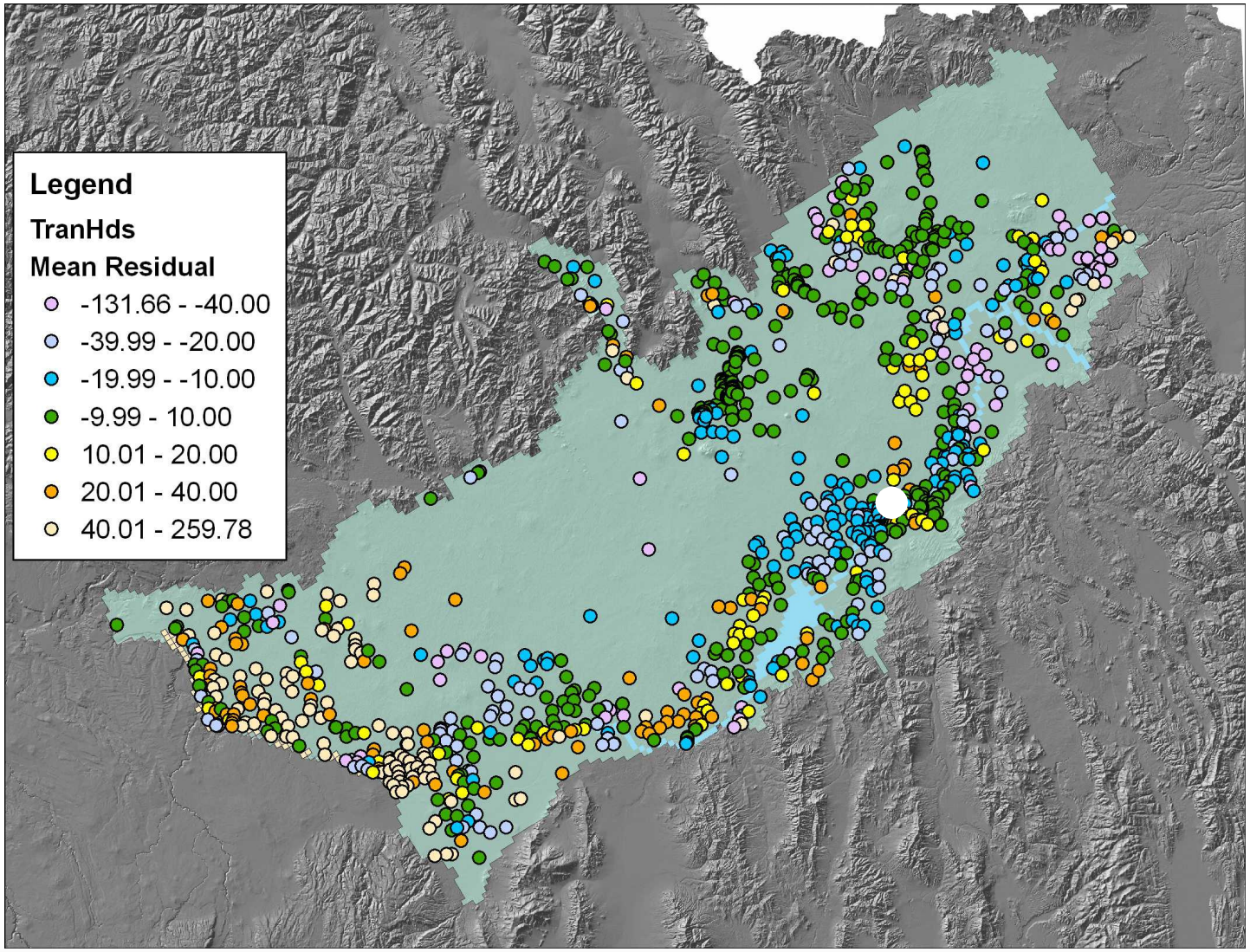

Transient Heads

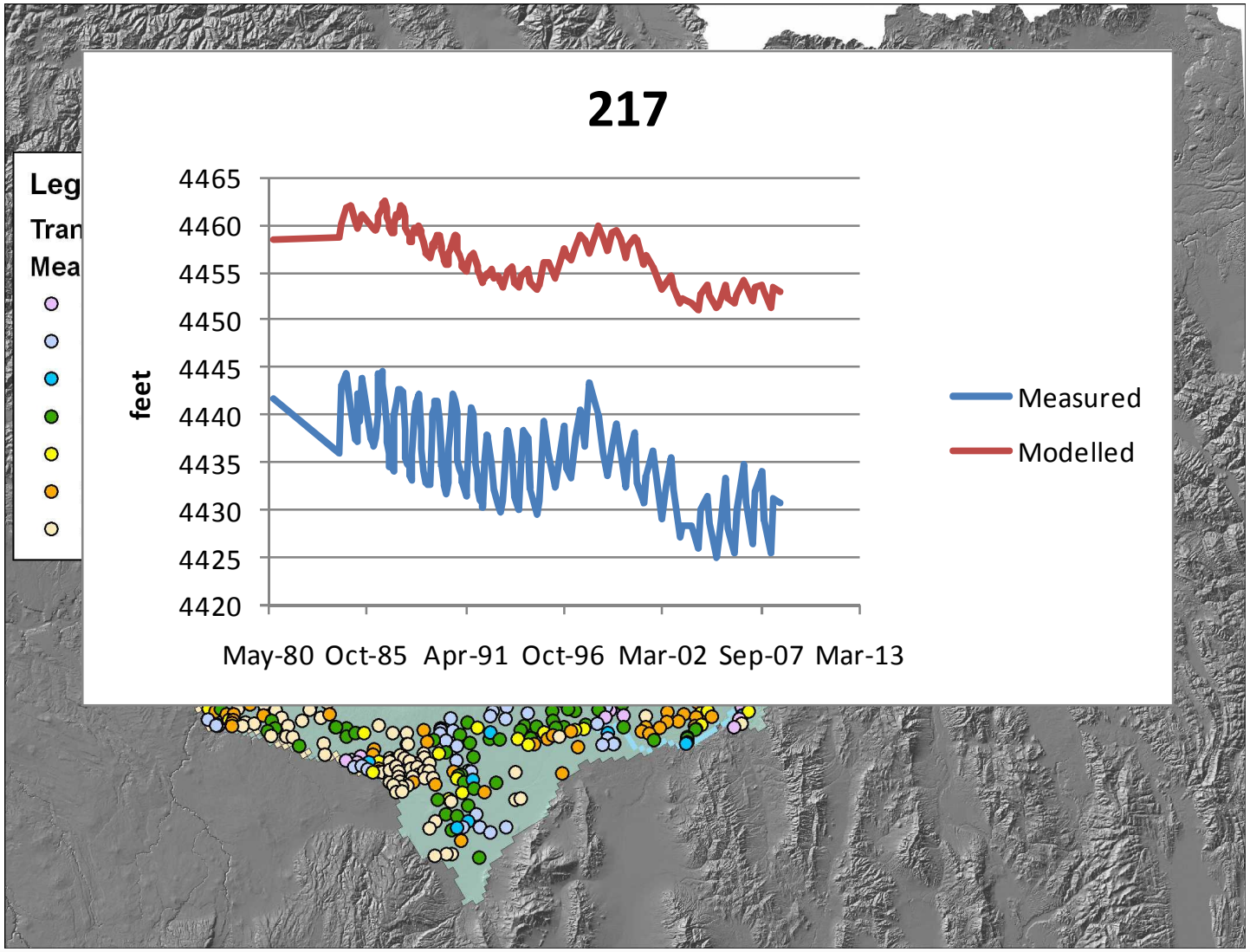

Transient Heads

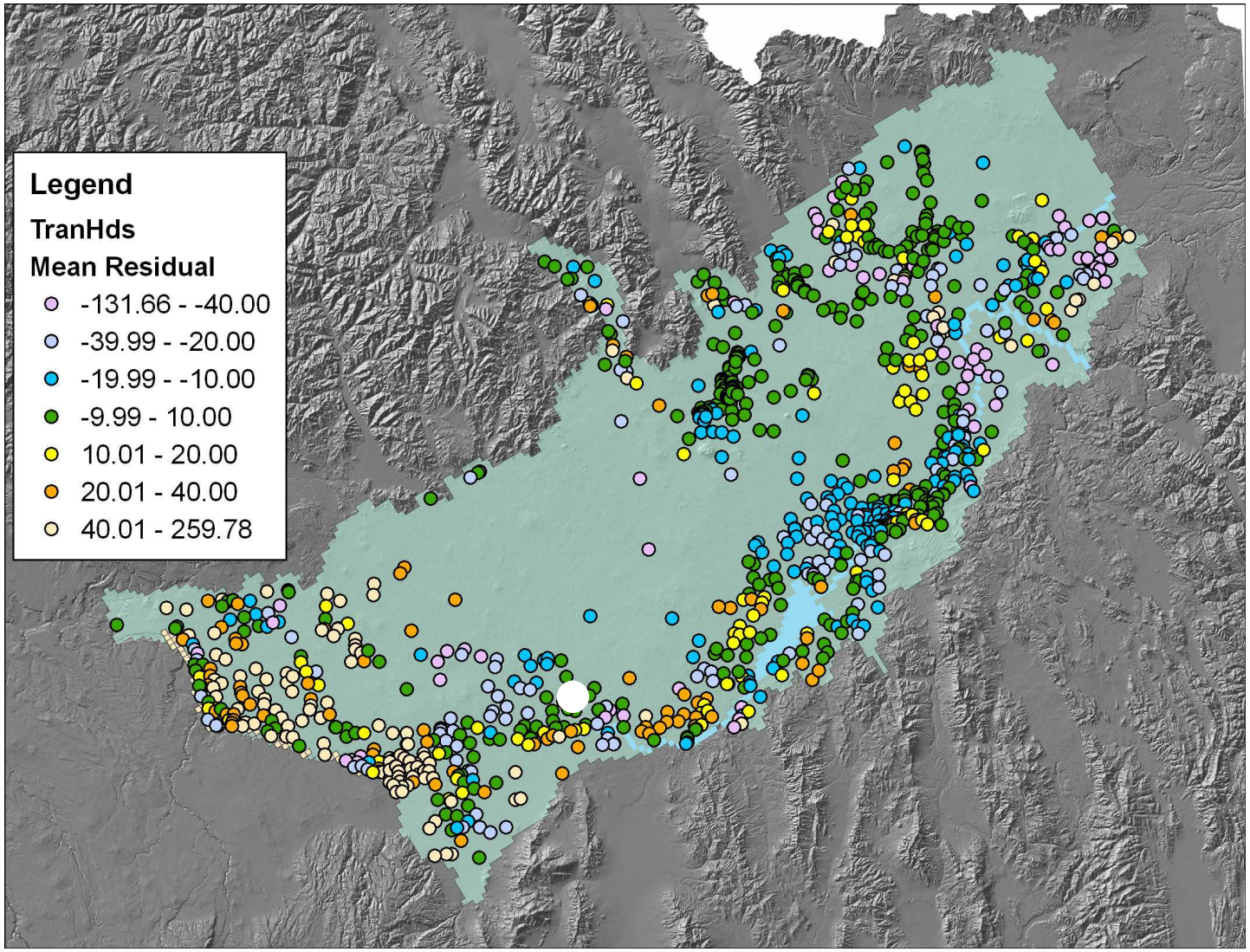

Transient Heads

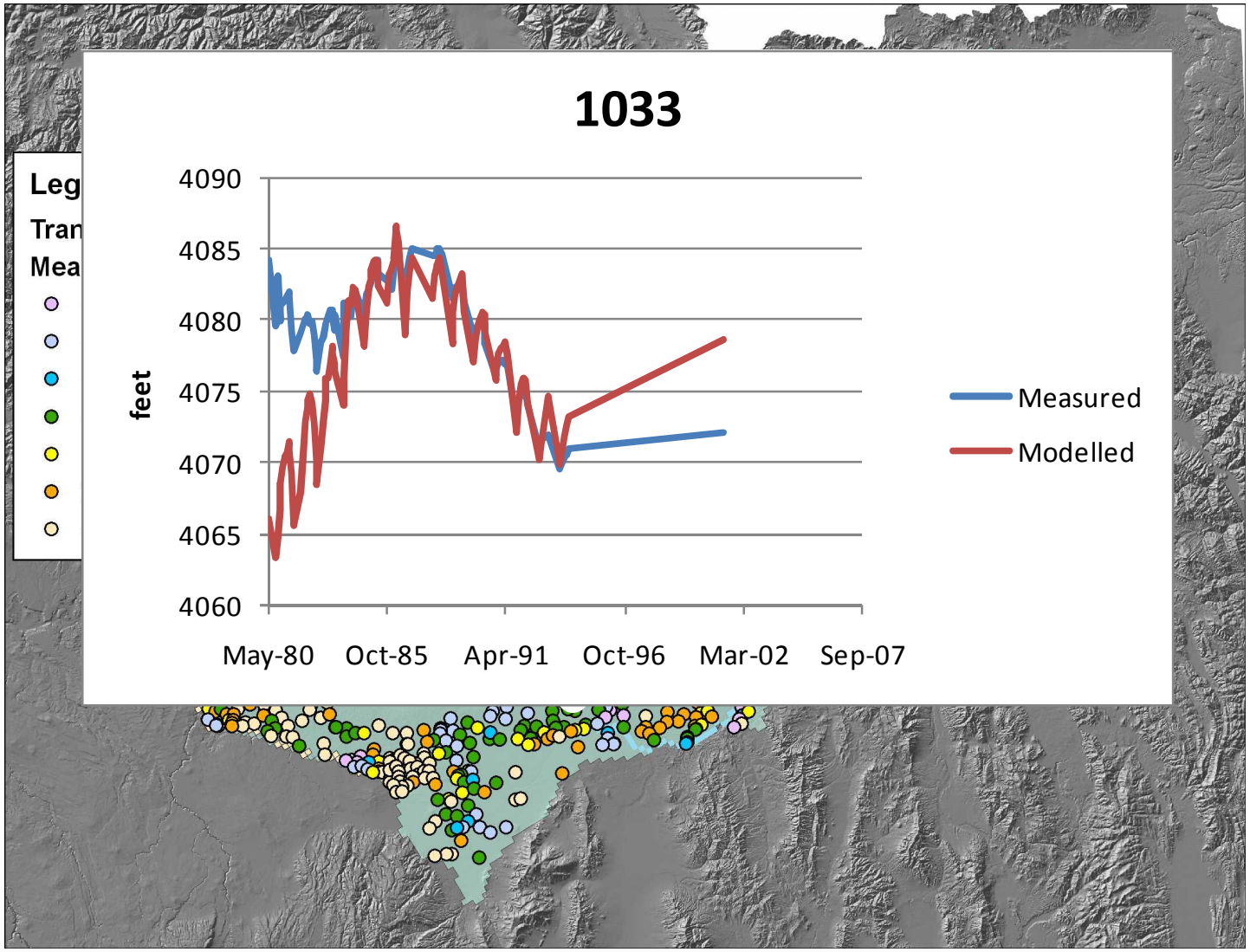

Transient Heads

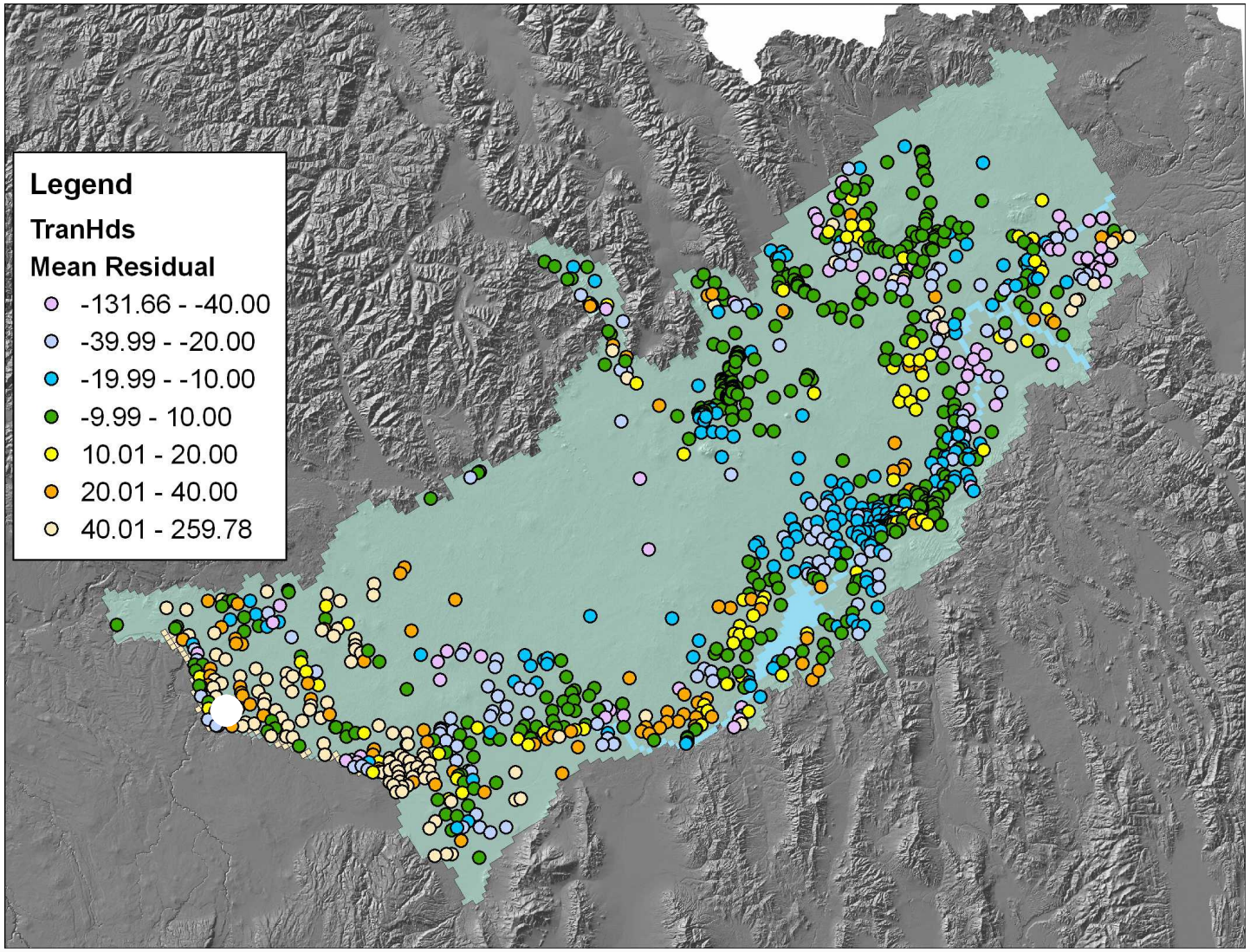

Transient Heads

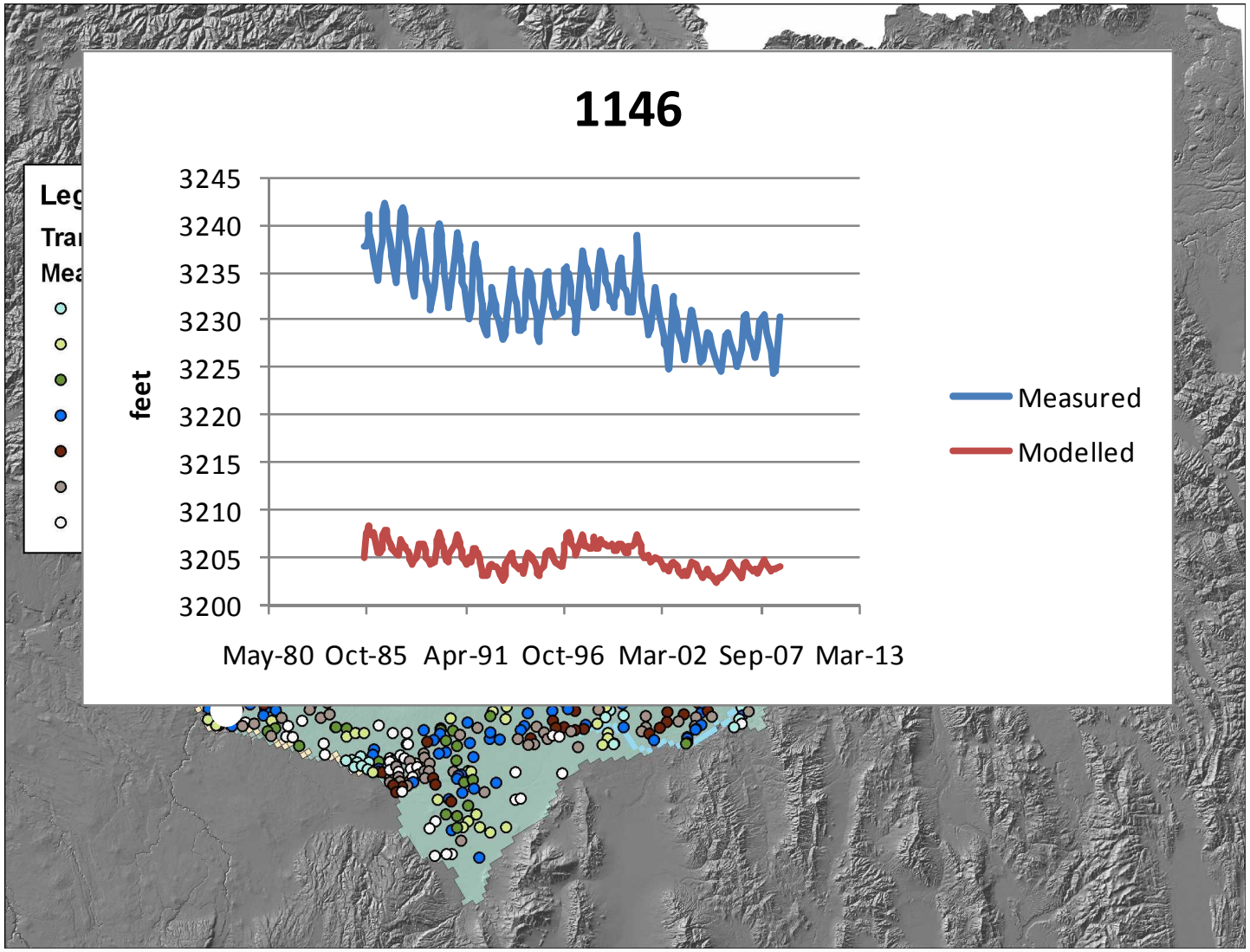

Transient Heads

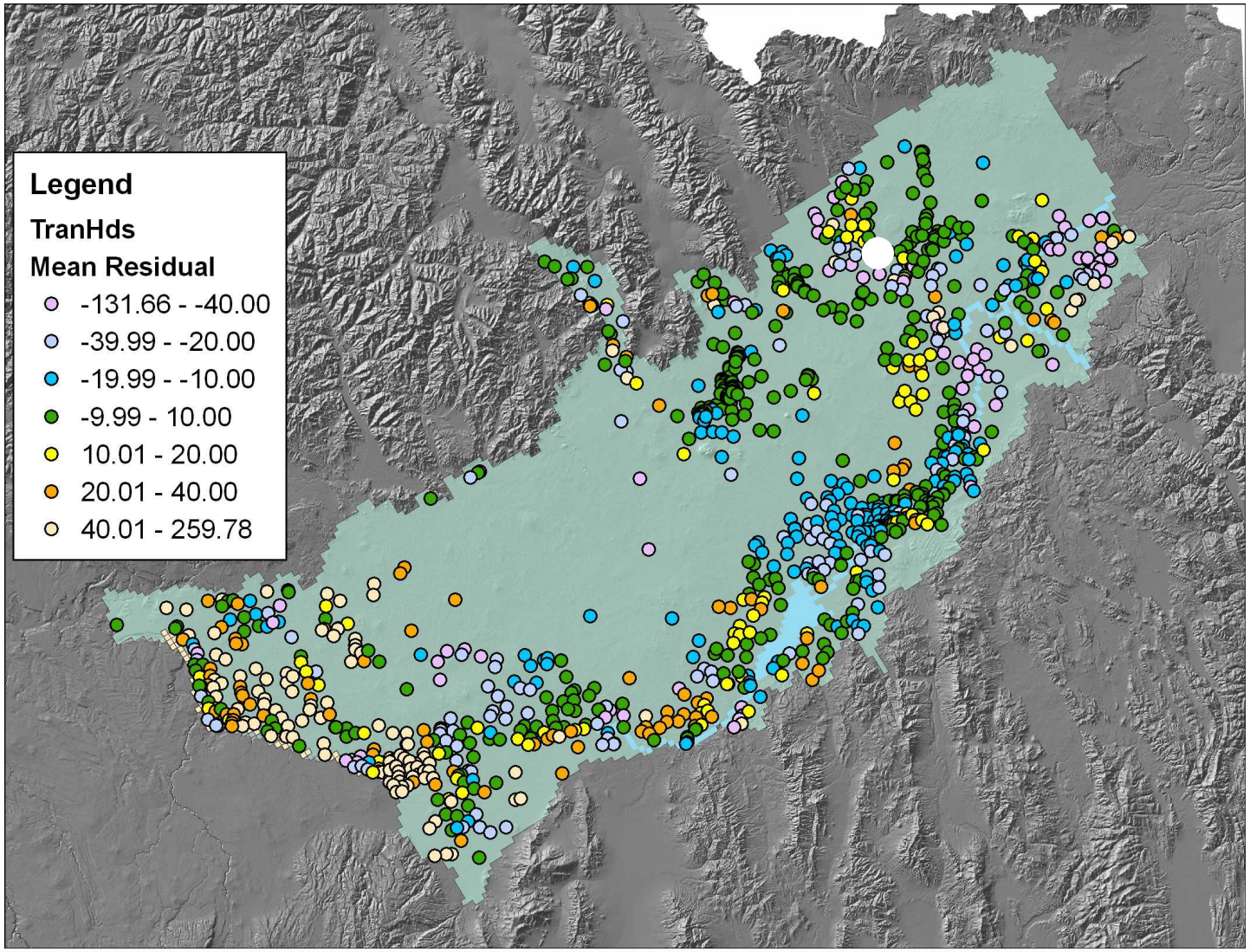

Transient Heads

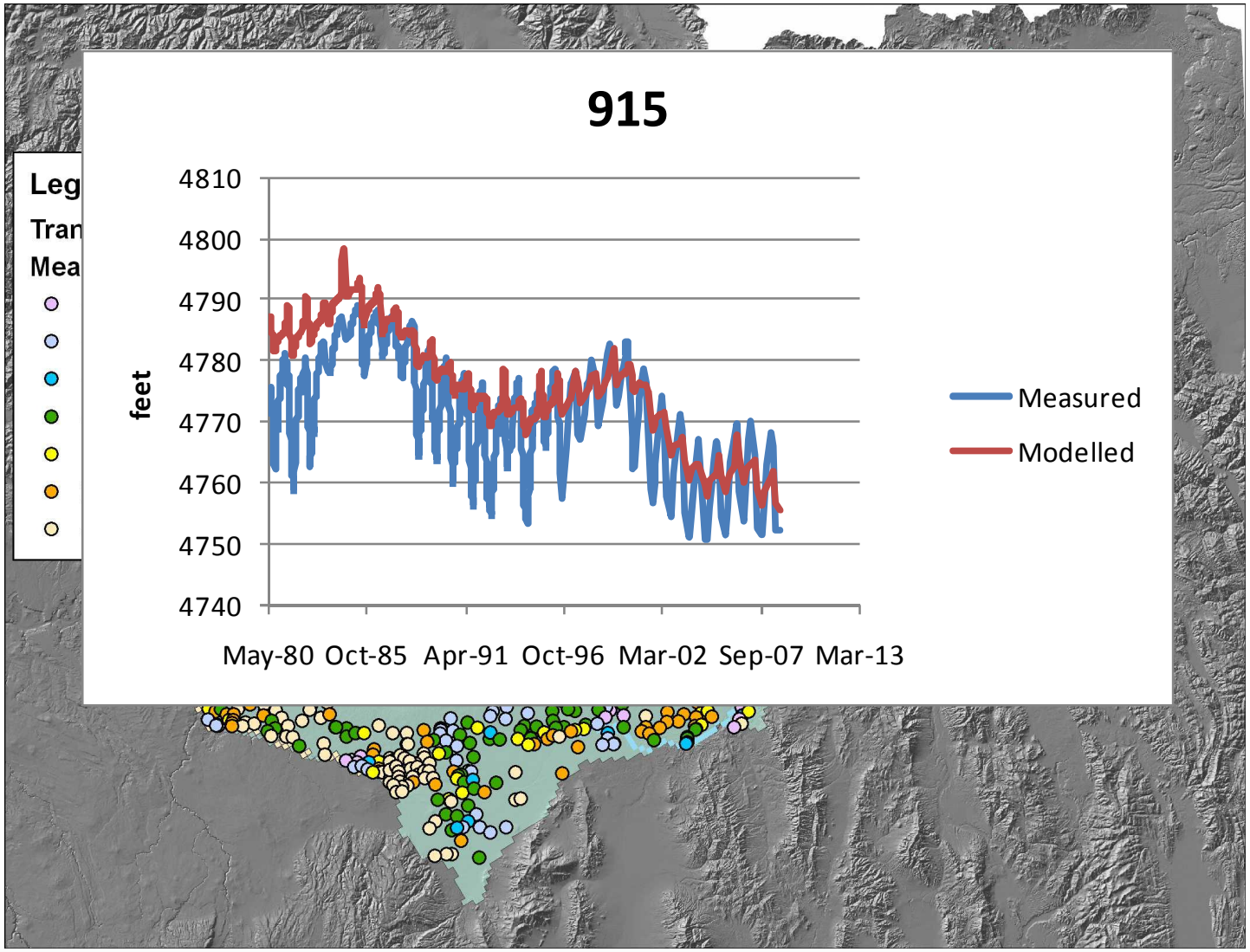

Transient Heads

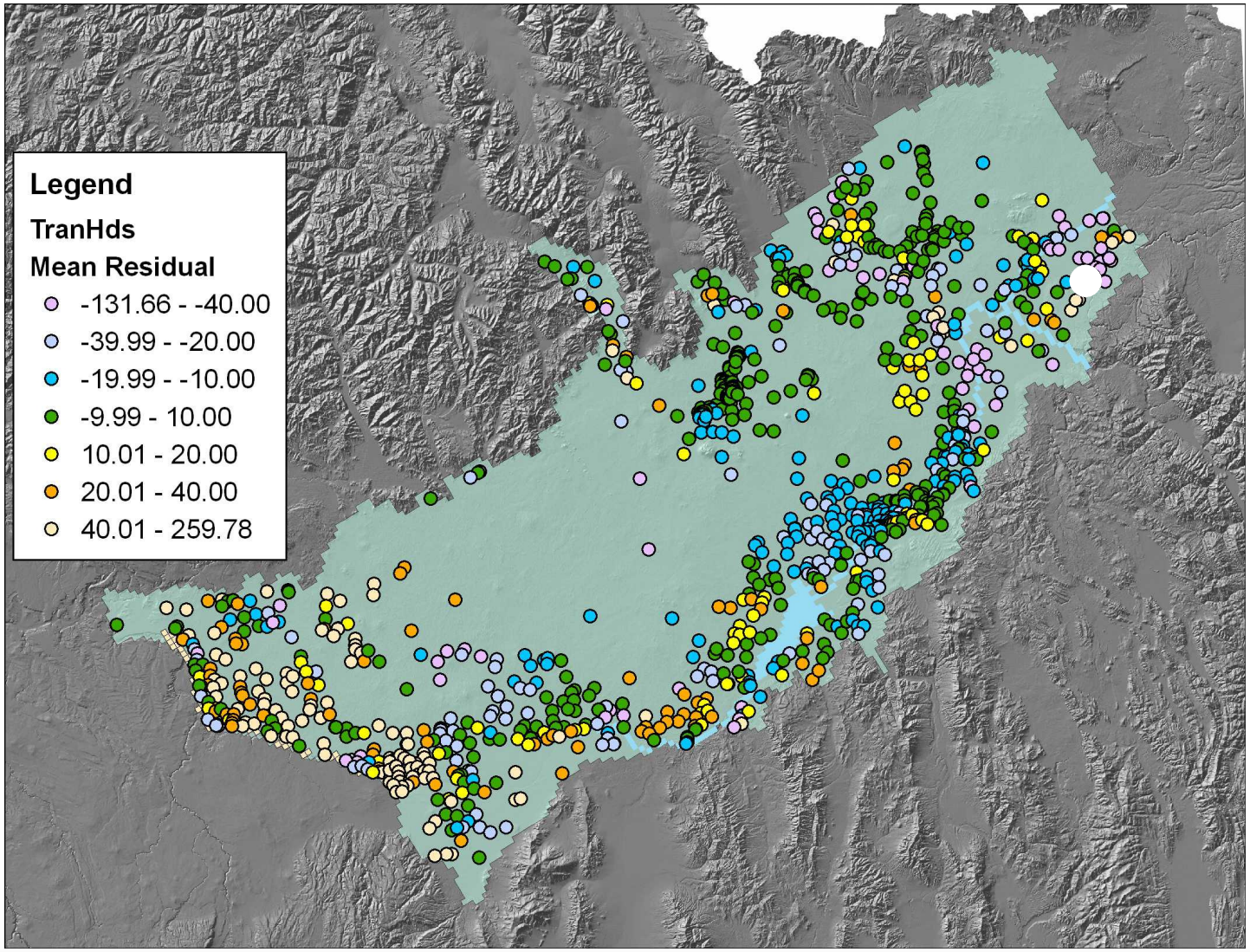

Transient Heads

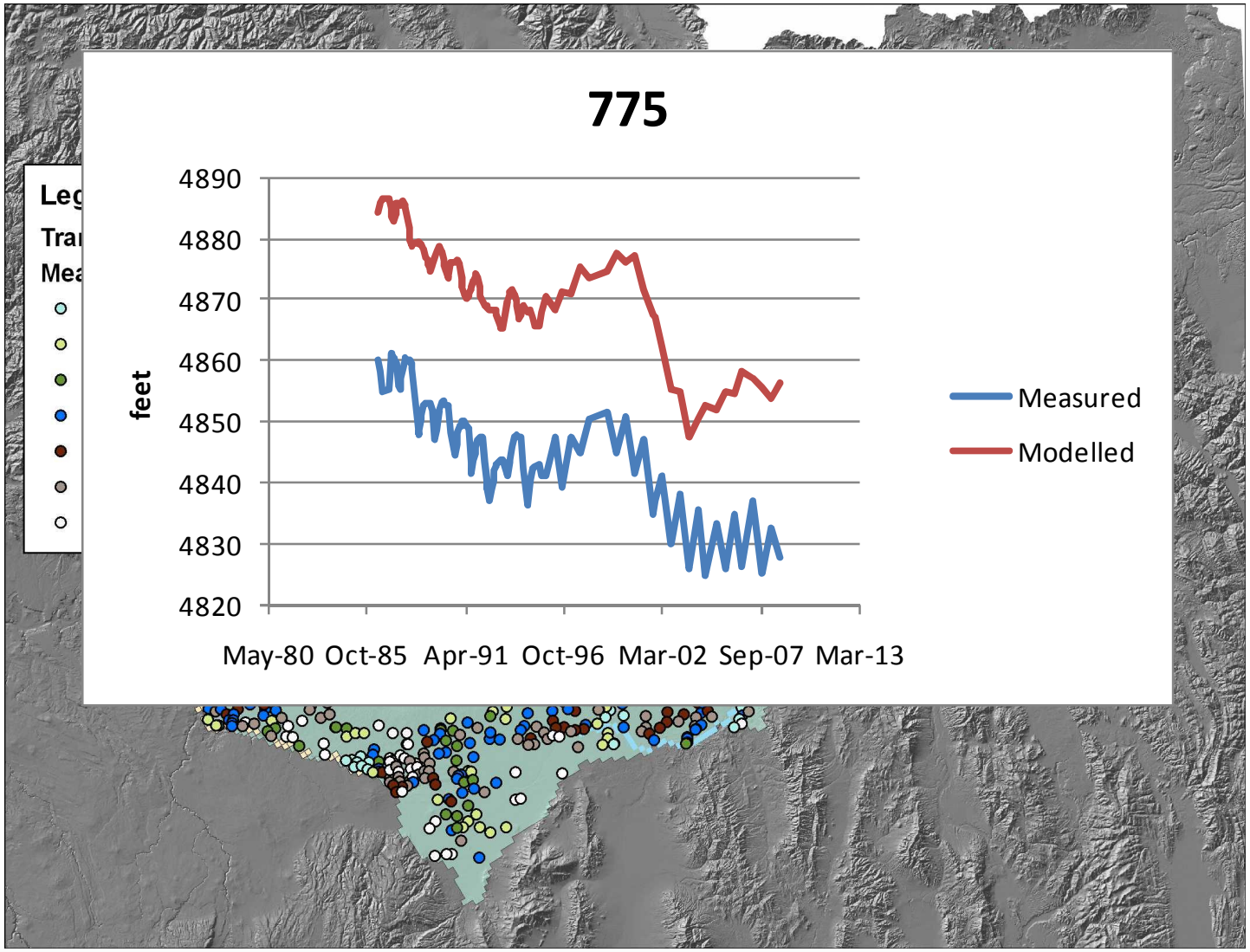

Transient Heads

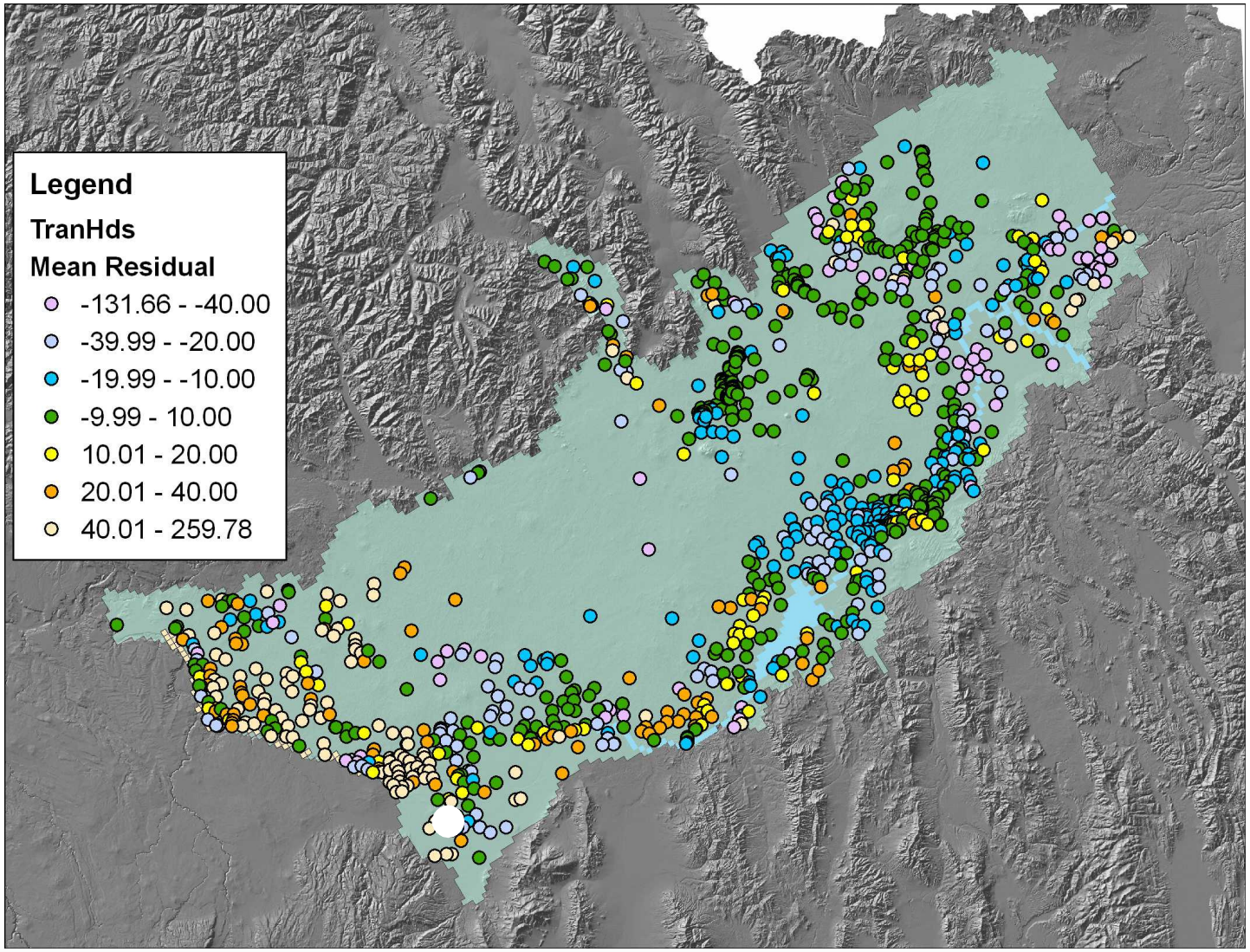

Transient Heads

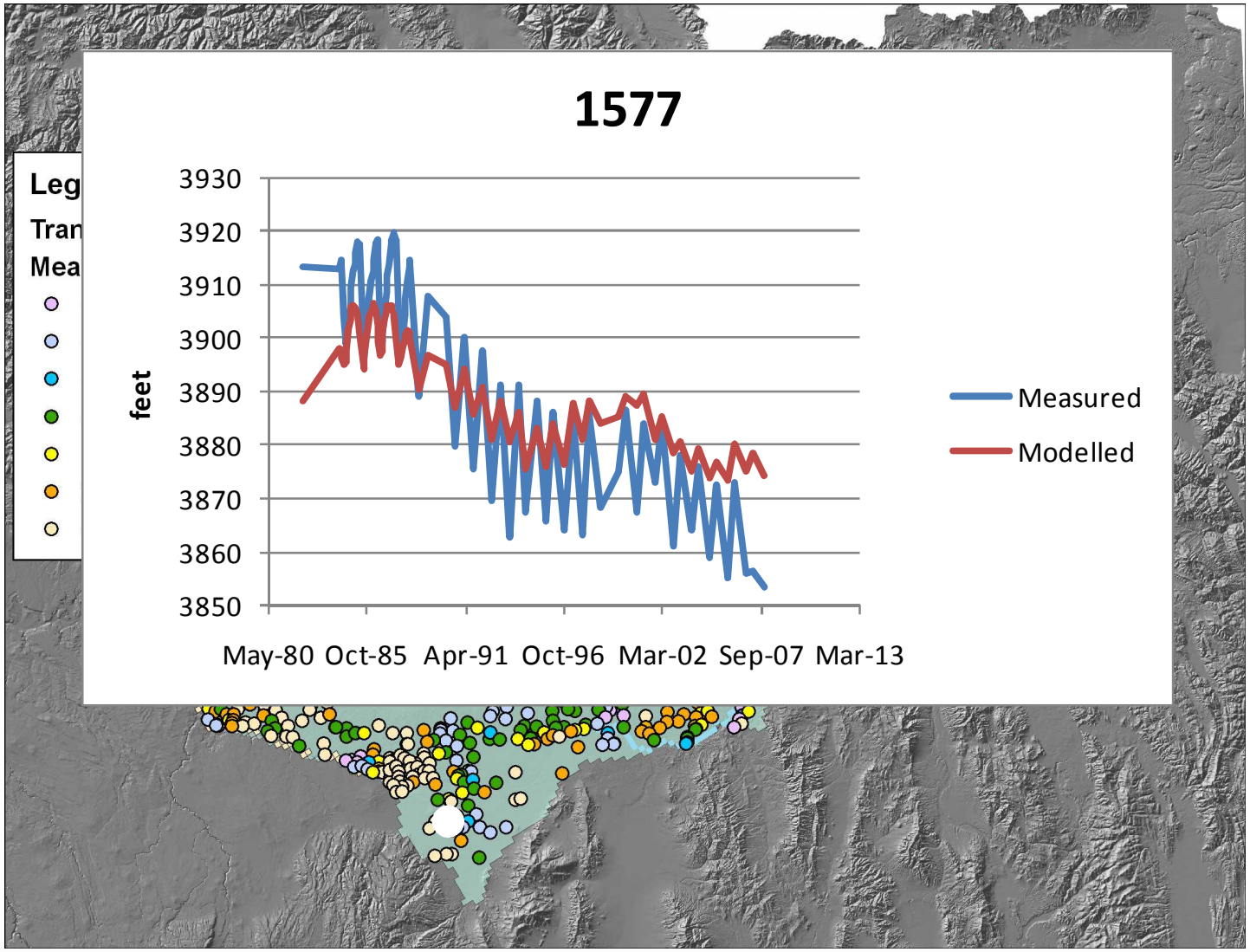

Transient Heads

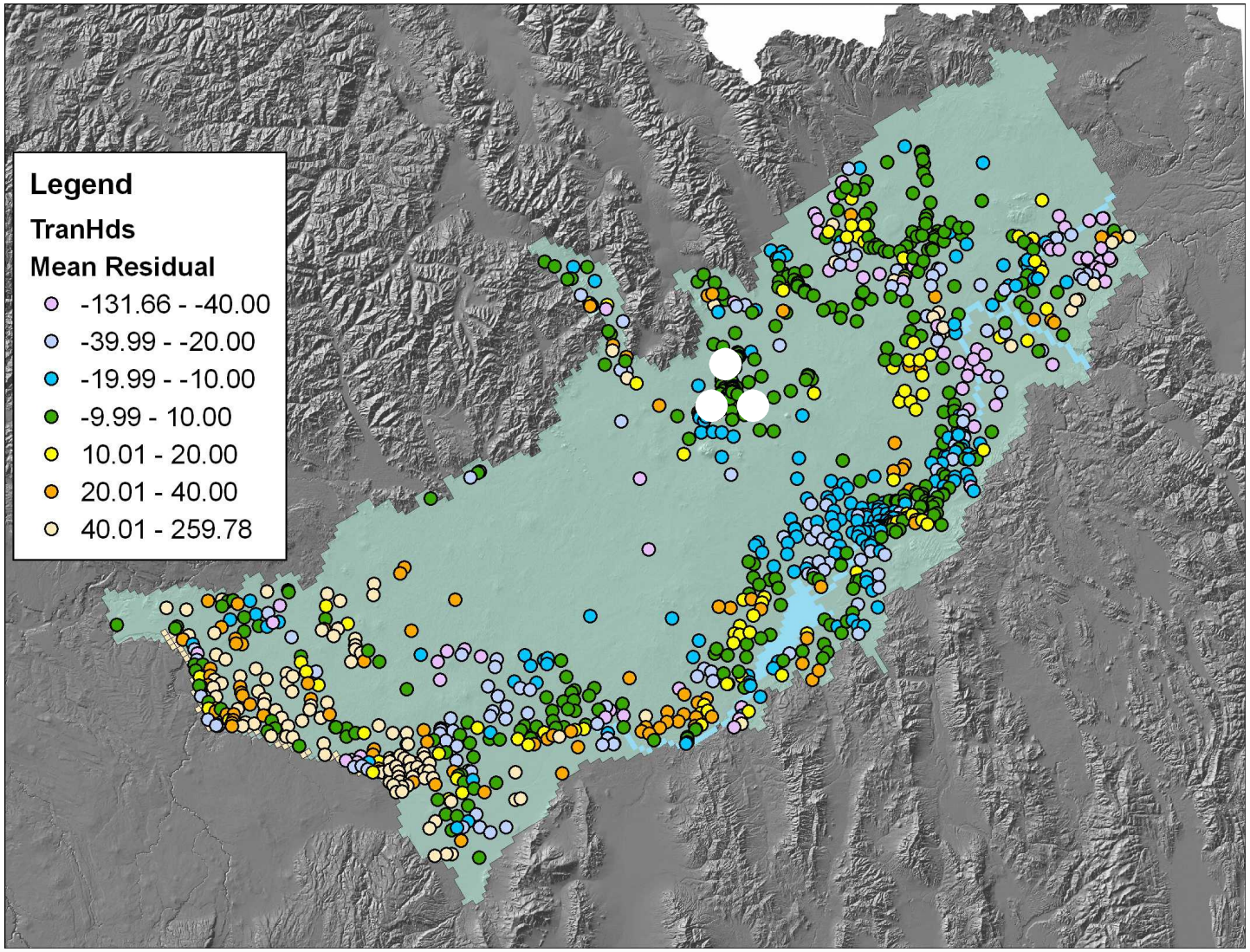

Tra

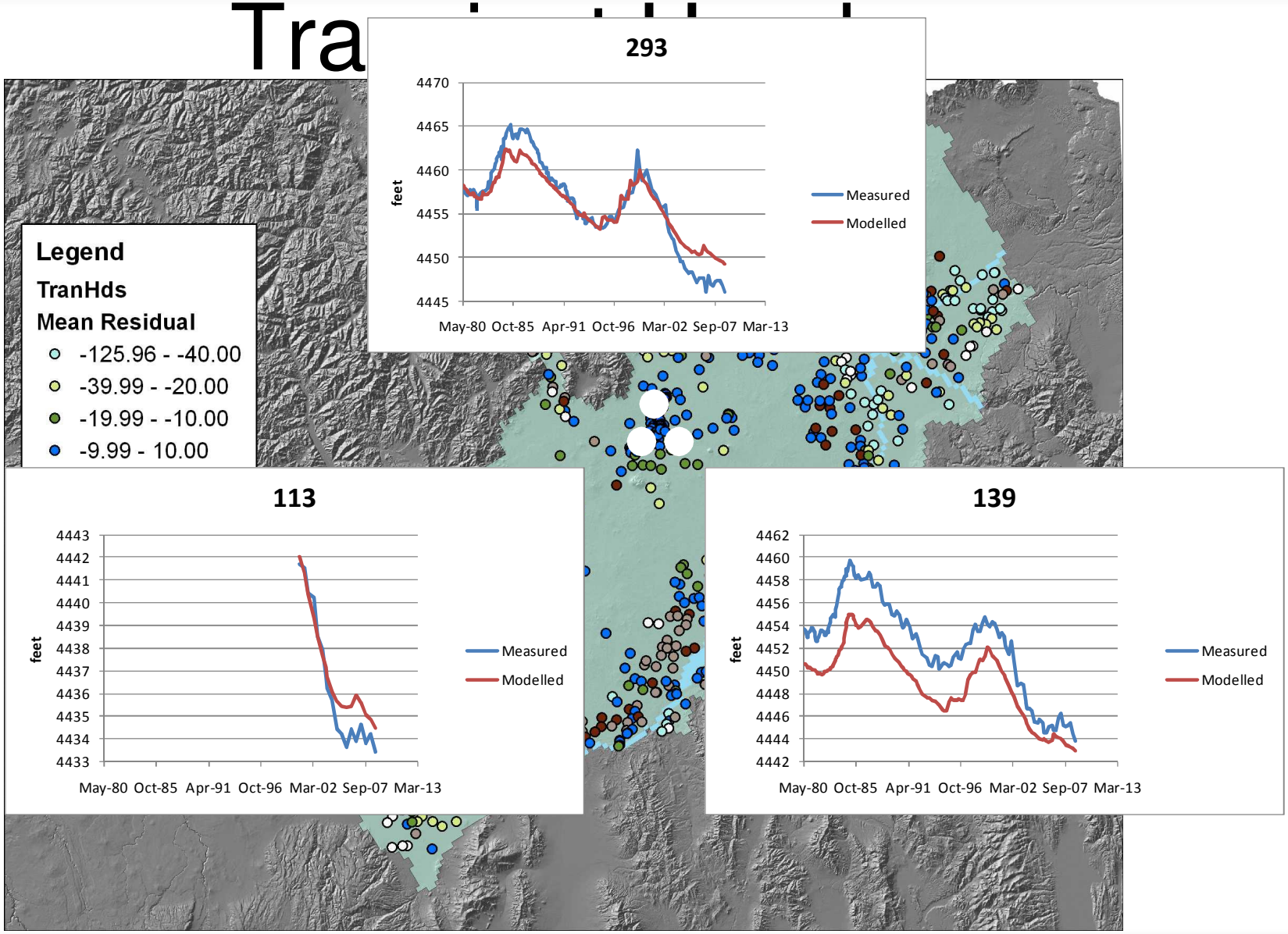
Legend
TranHds
Mean Residual
-125.96 - -40.00
-39.99 - -20.00
-19.99 - -10.00
-9.99 - 10.00
293
feet
4470
4465
4460
4455
4450
4445
May-80 Oct-85 Apr-91 Oct-96 Mar-02 Sep-07 Mar-13
Measured
Modelled
113
feet
4443
4442
4441
4440
4439
4438
4437
4436
4435
4434
4433
May-80 Oct-85 Apr-91 Oct-96 Mar-02 Sep-07 Mar-13
Measured
Modelled
139
feet
4462
4460
4458
4456
4454
4452
4450
4448
4446
4444
4442
May-80 Oct-85 Apr-91 Oct-96 Mar-02 Sep-07 Mar-13
Measured
Modelled

Transient Heads

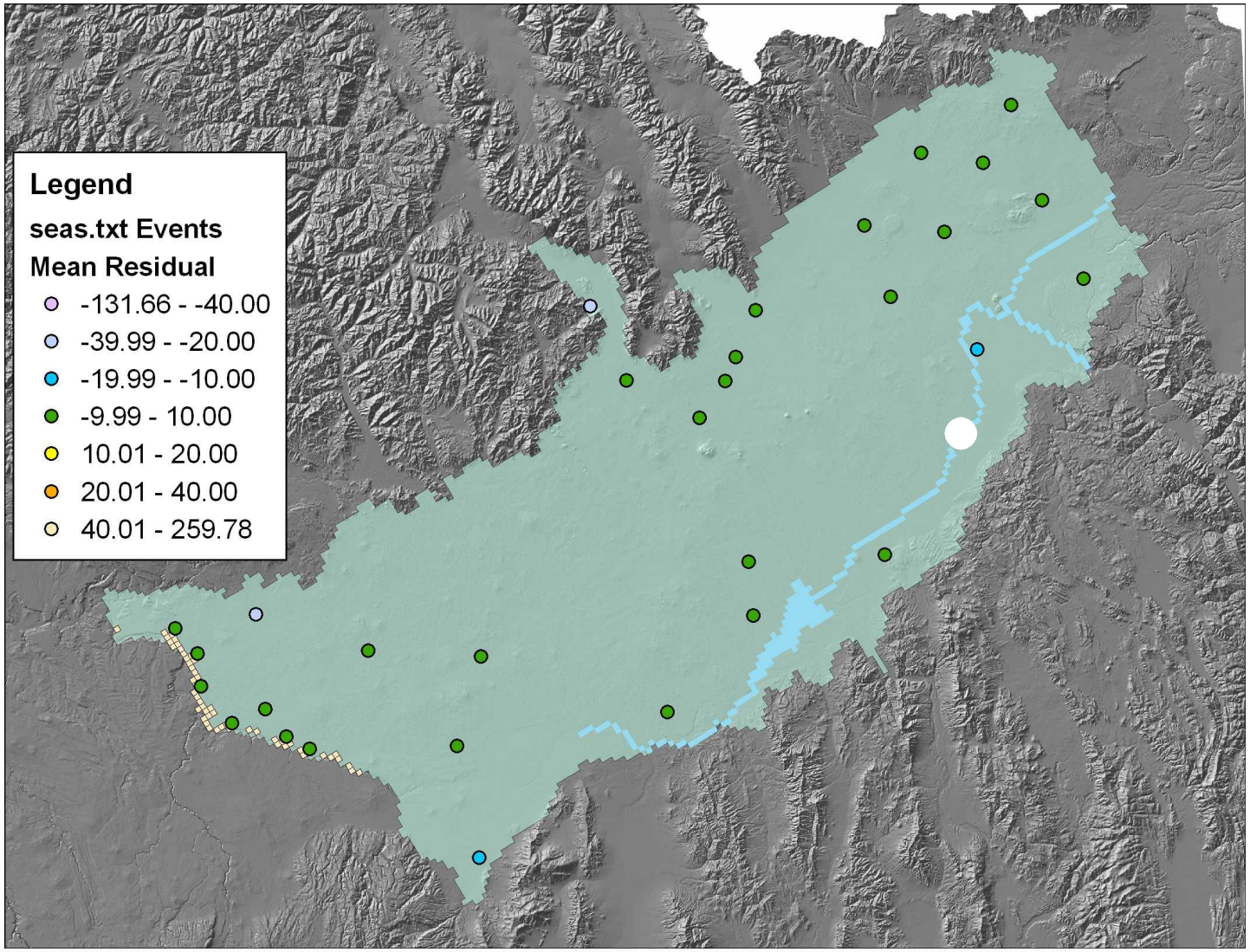

Transient Heads

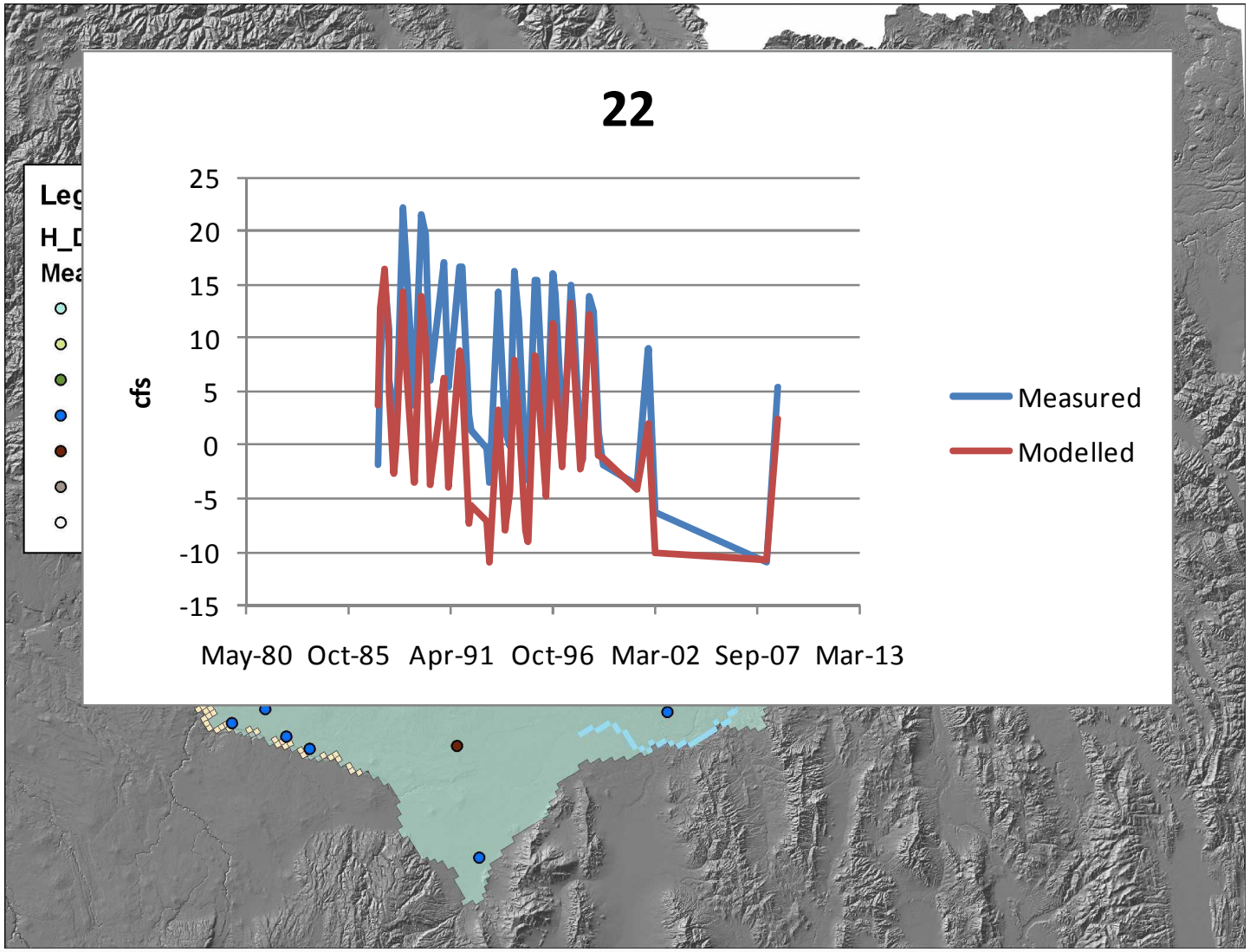

Transient Heads

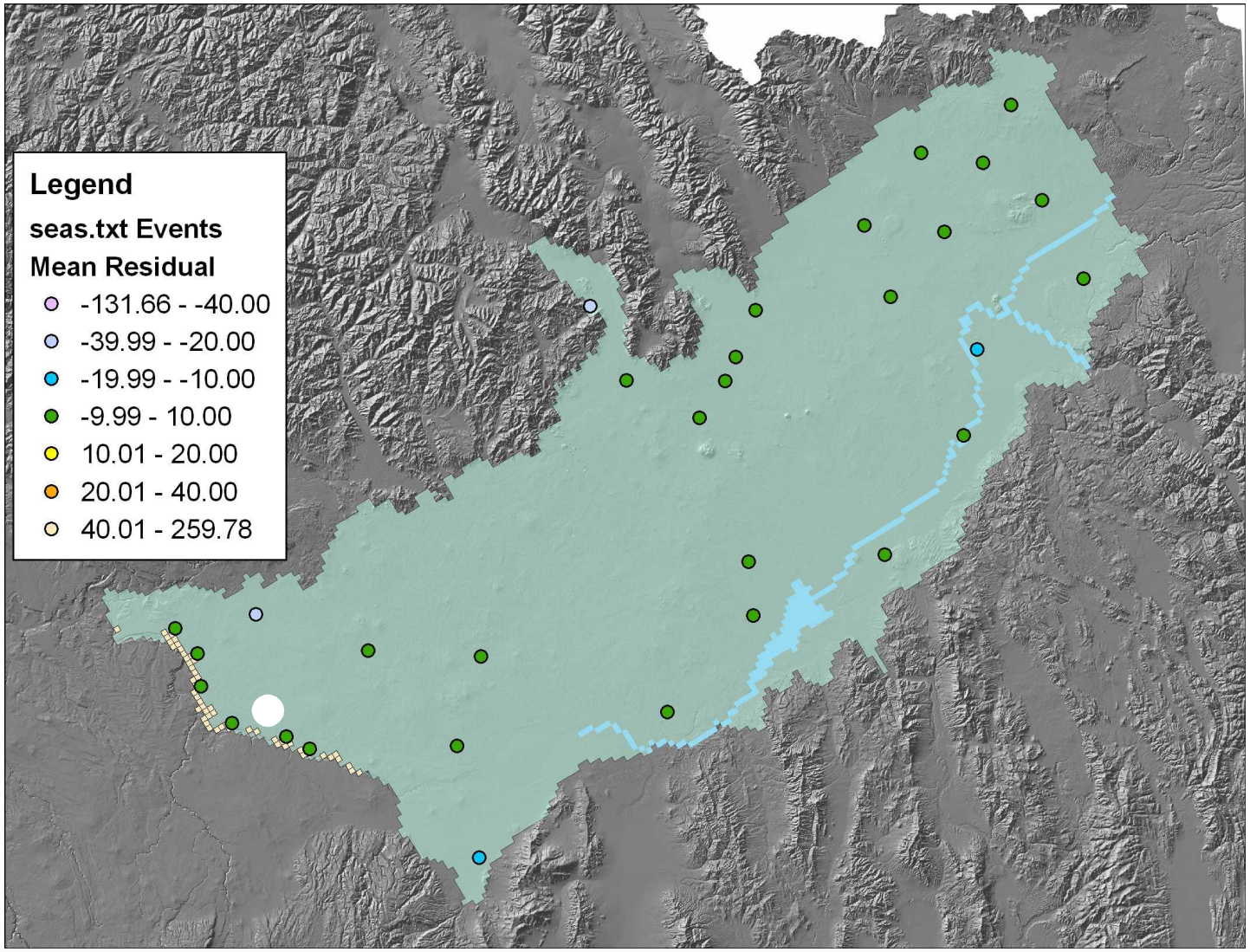

Transient Heads

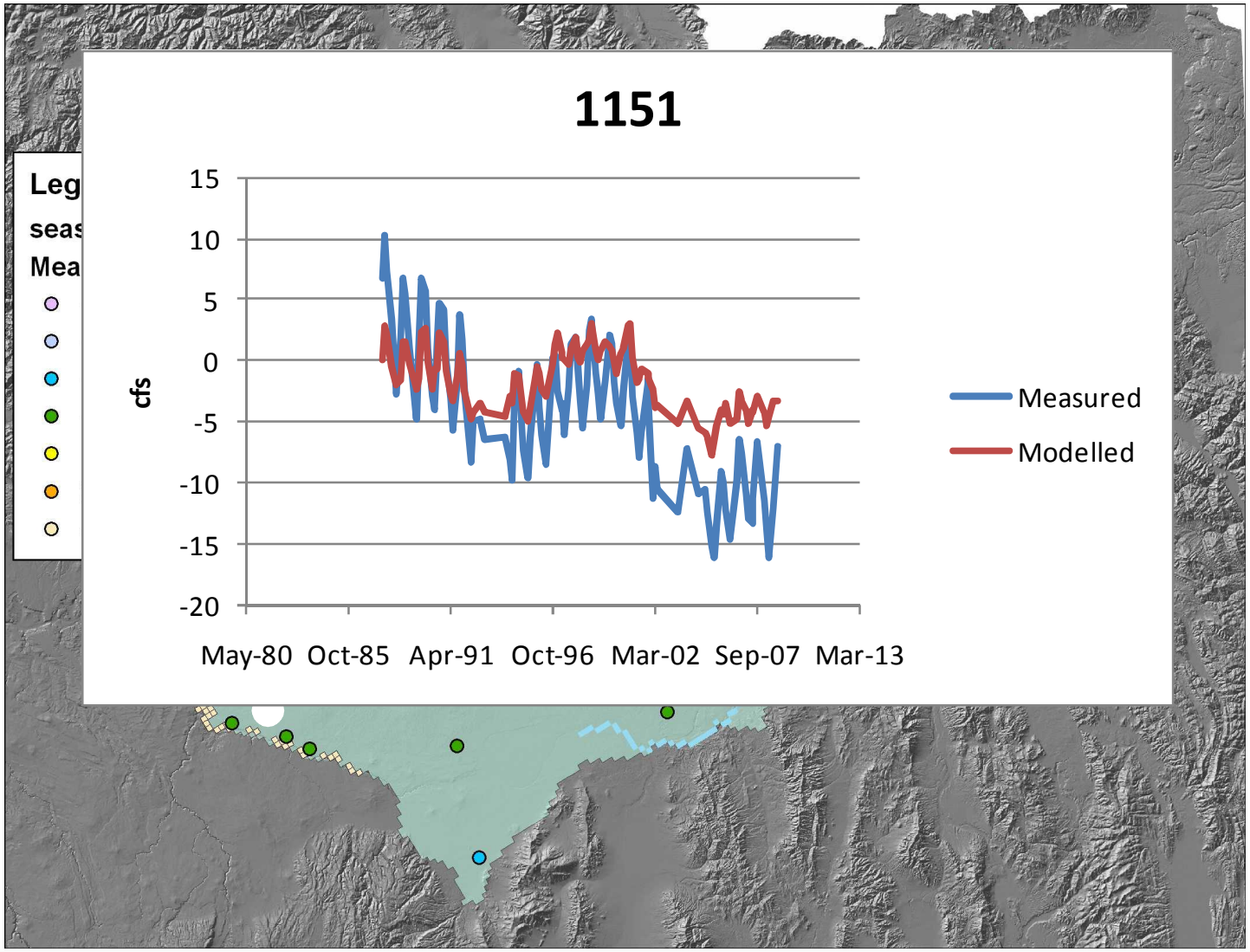

Transient Heads

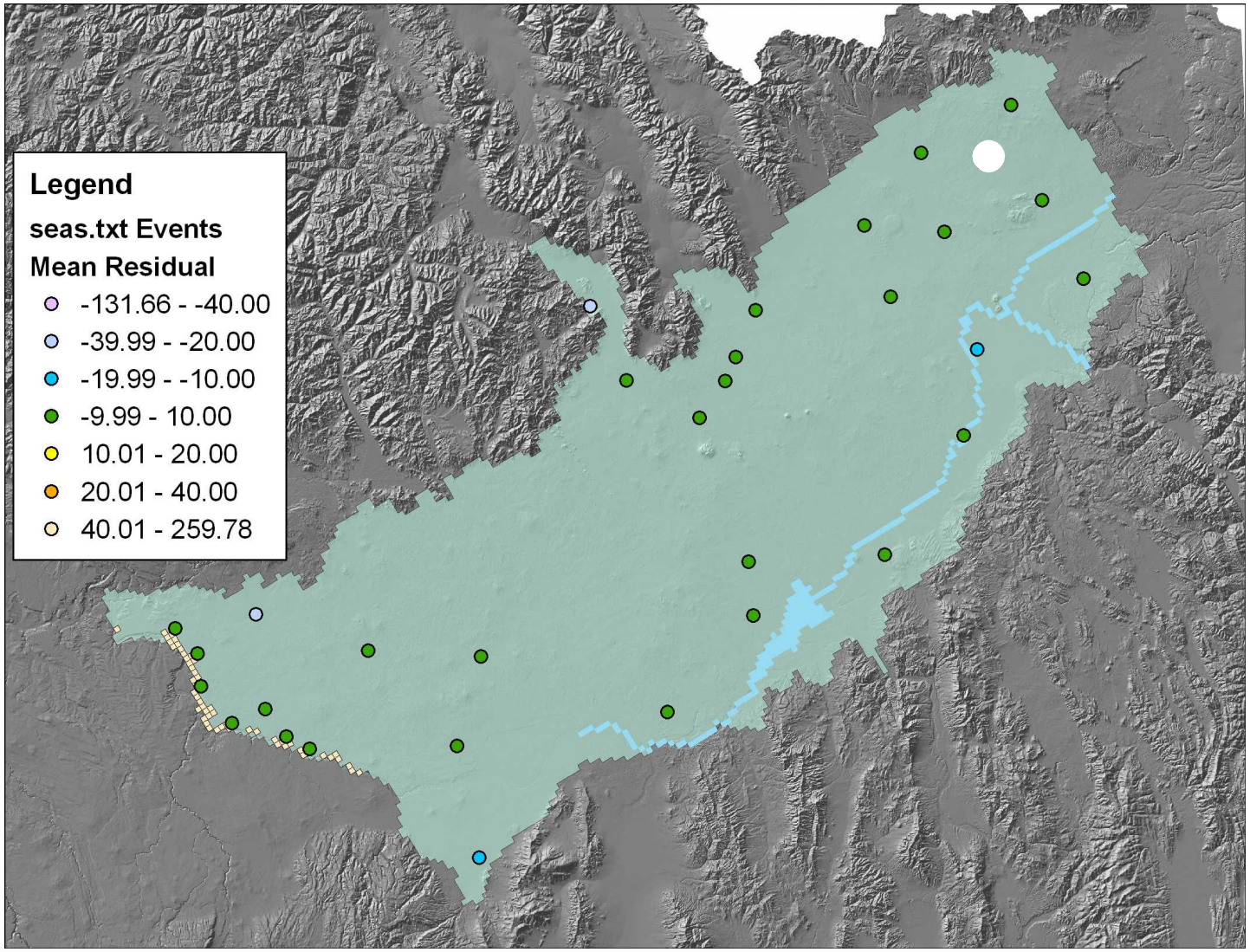

Transient Heads

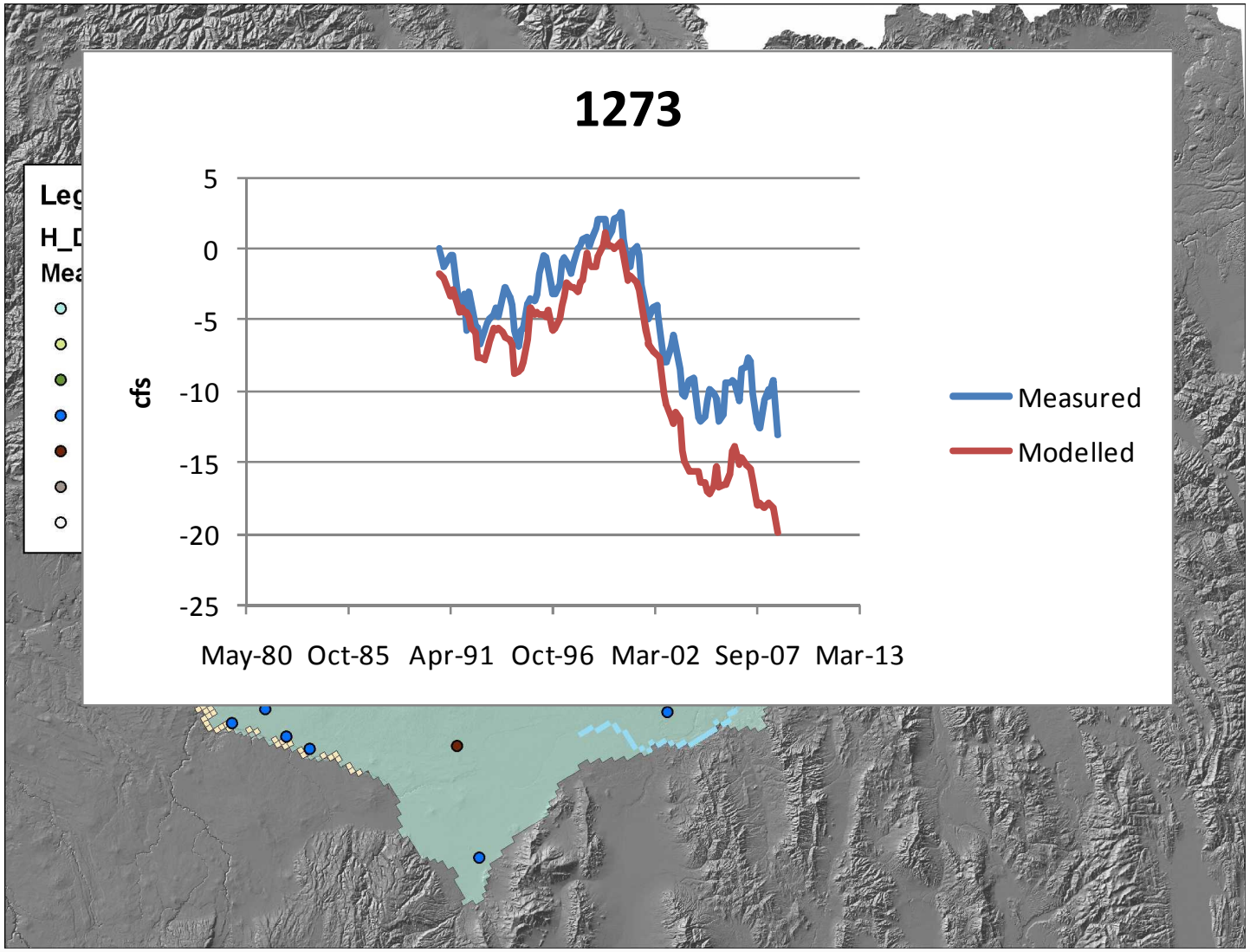

Transient Heads

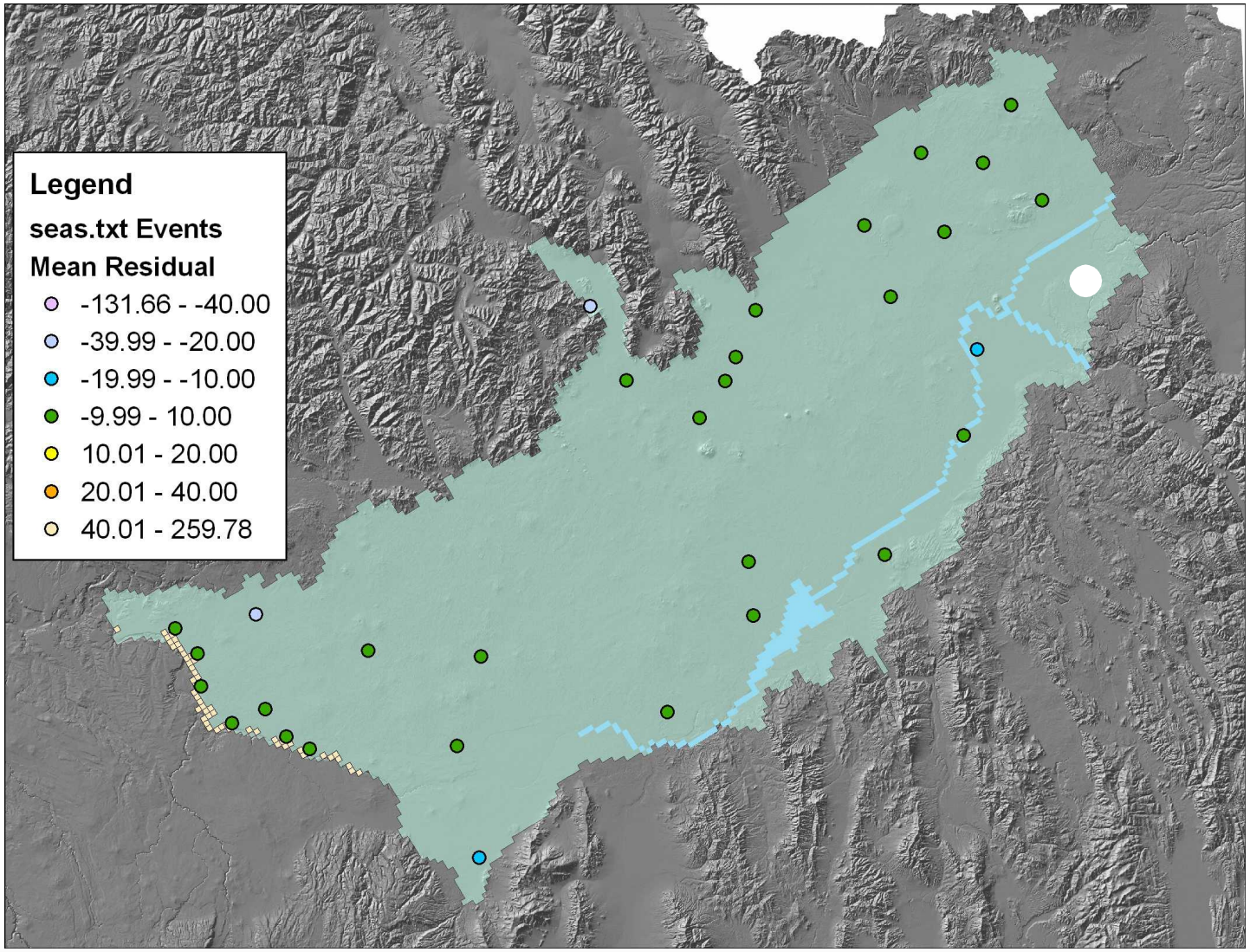

Transient Heads

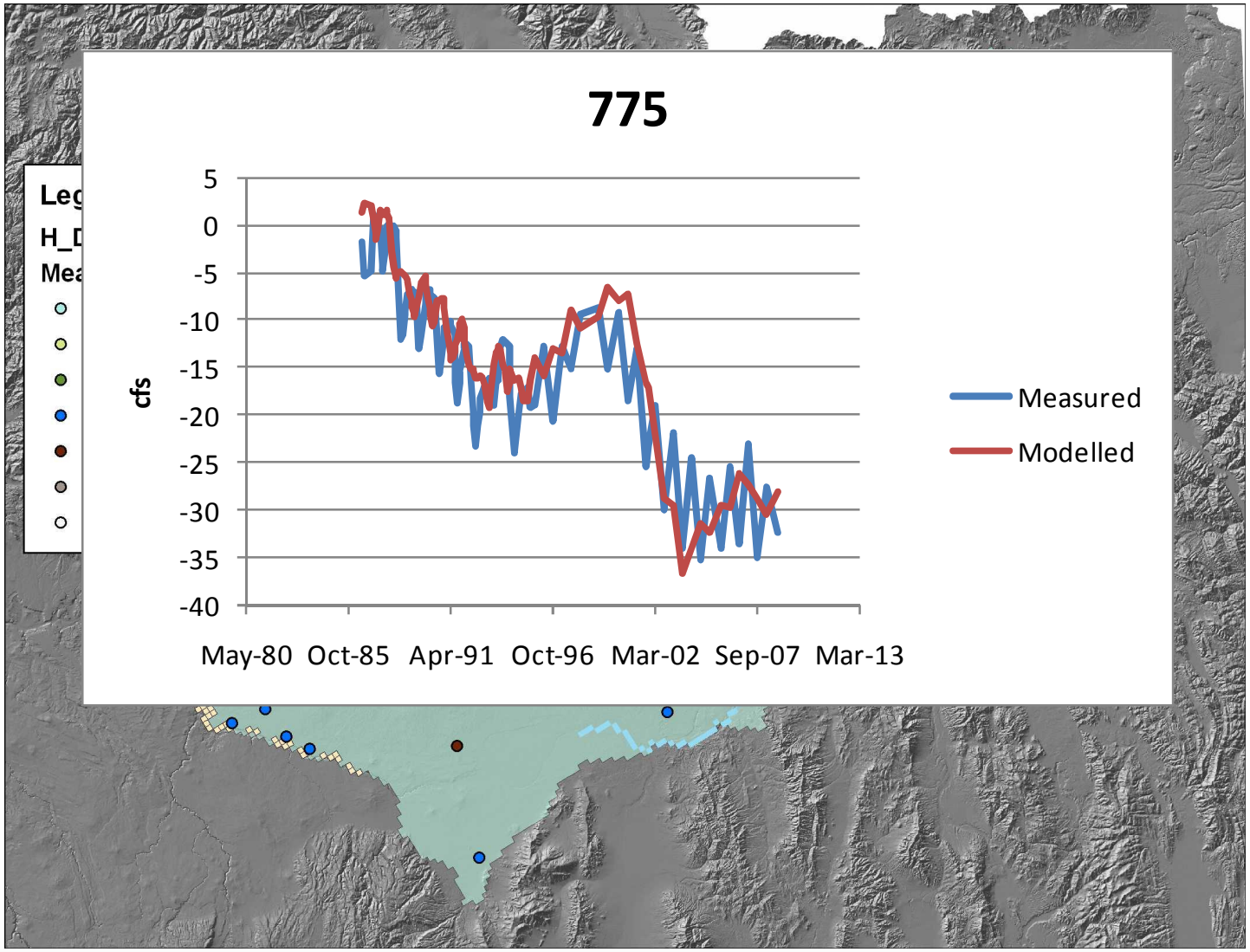

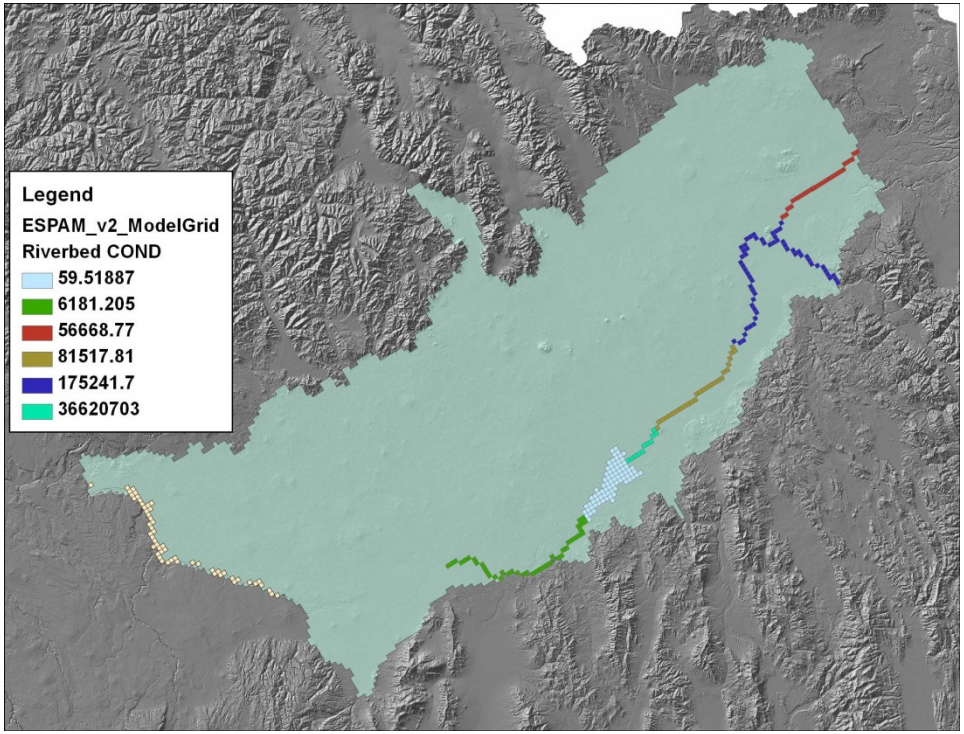

- Snake River reaches

Ashton - Rexburg

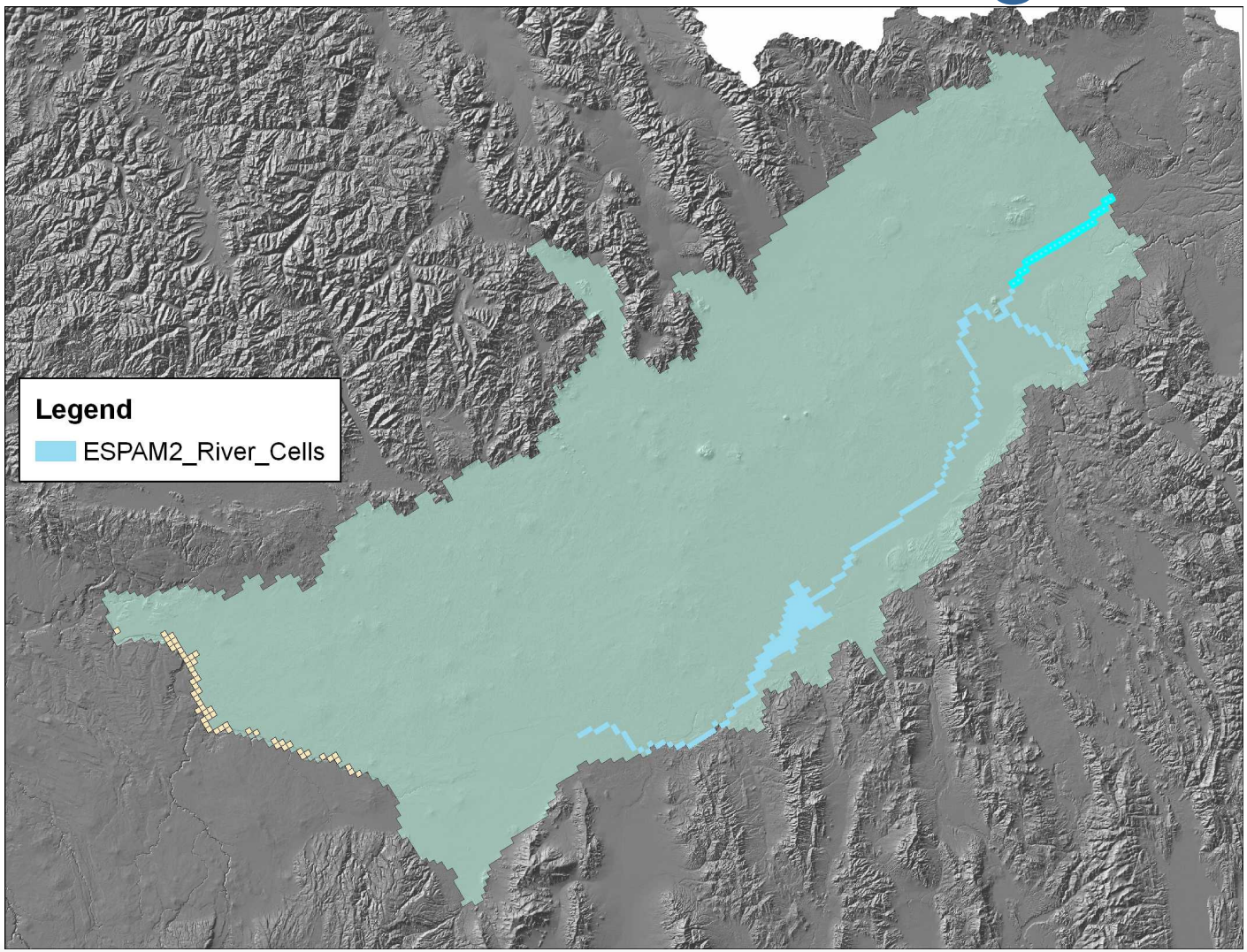

IDAHO Department of Water Resources

Ashton - Rexburg

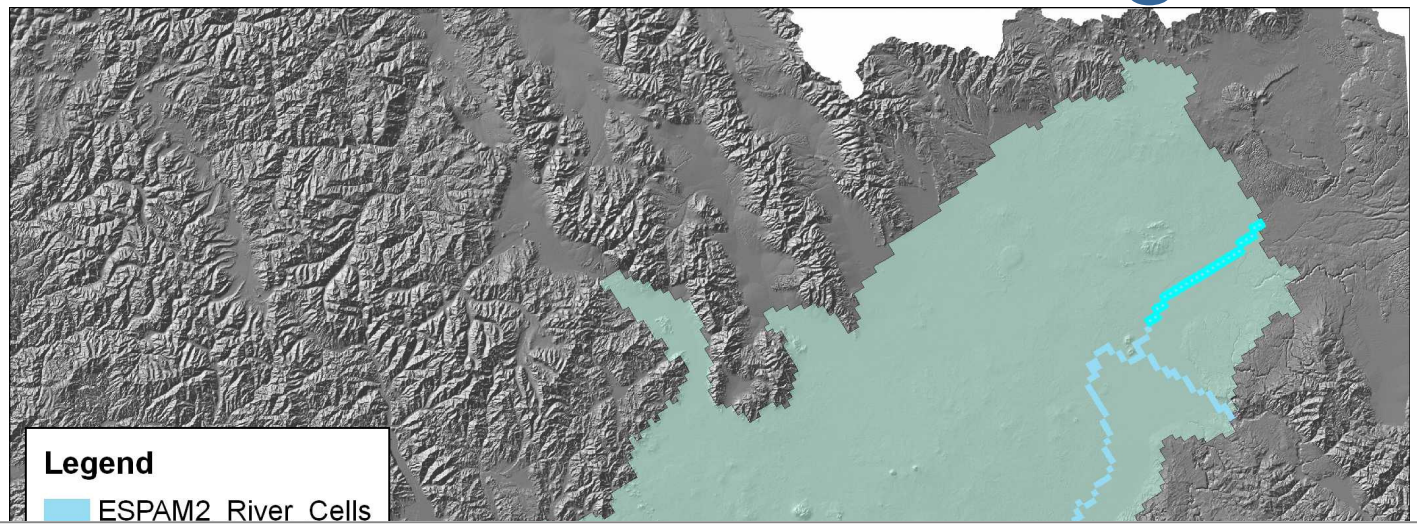

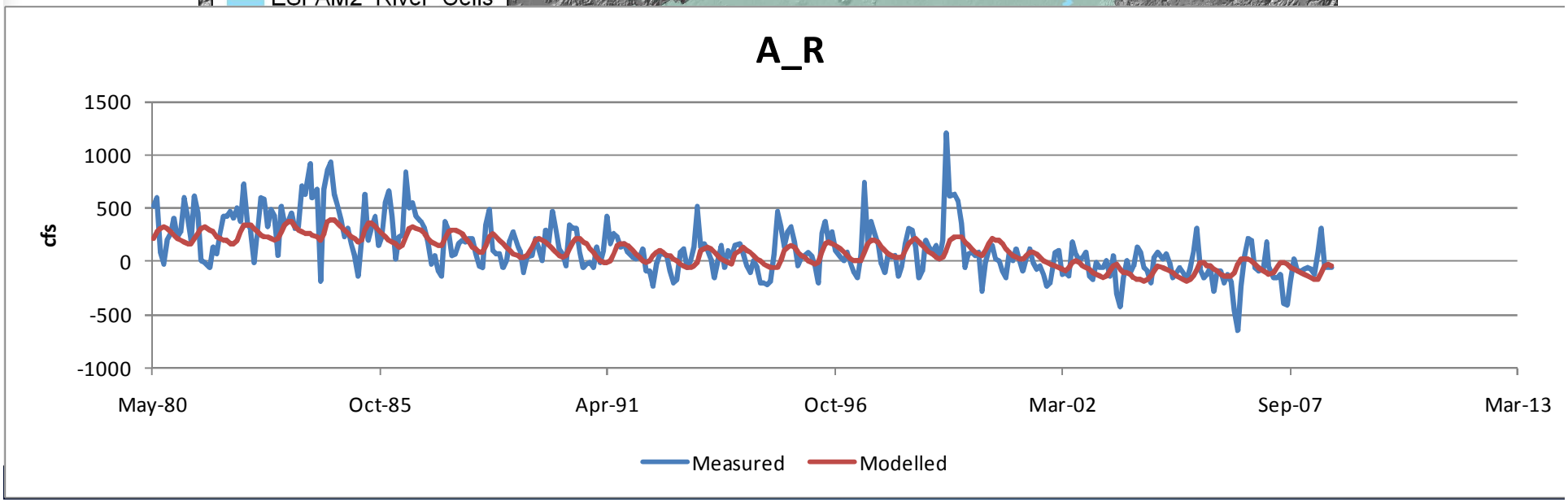

Heise - Shelley

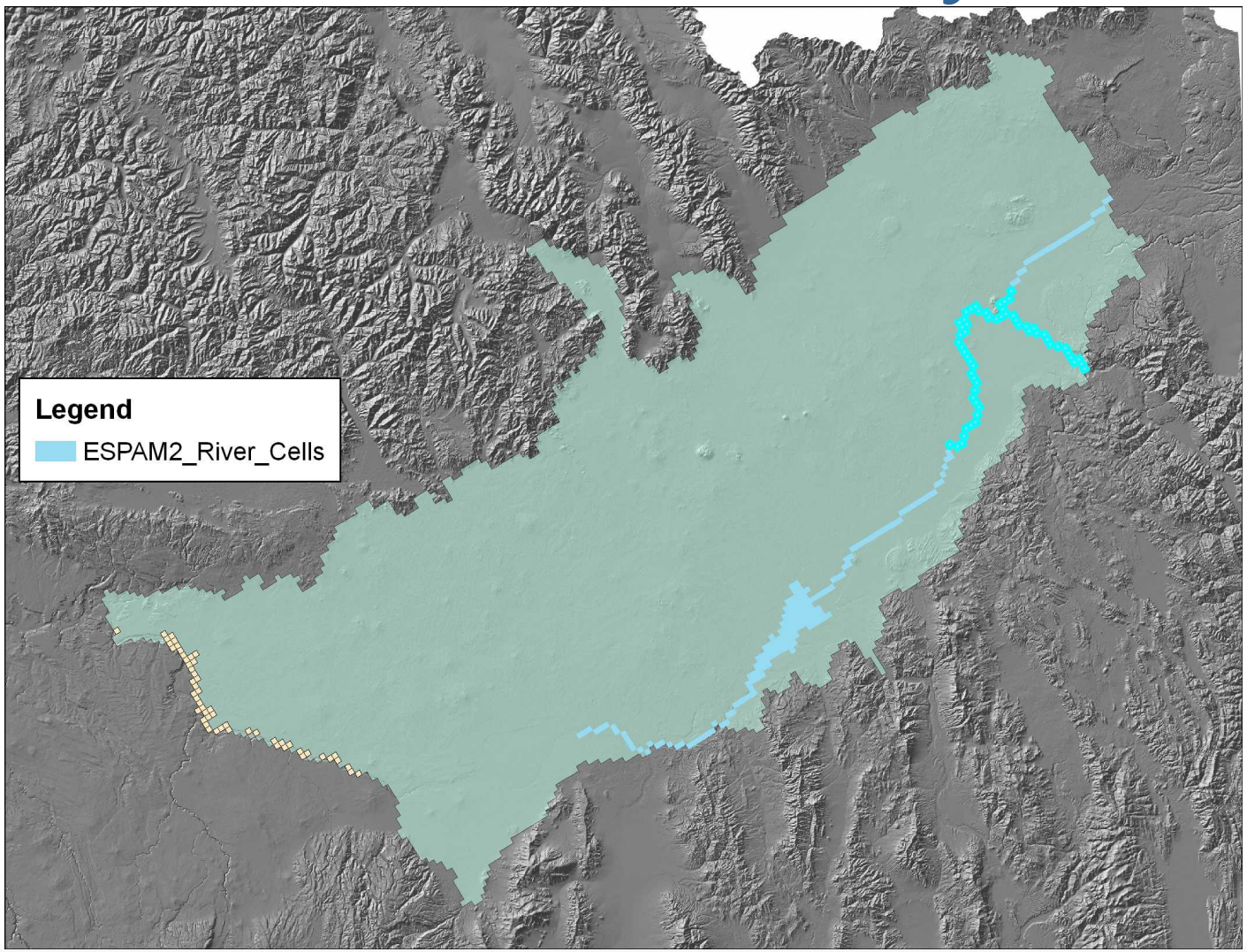

Heise - Shelley

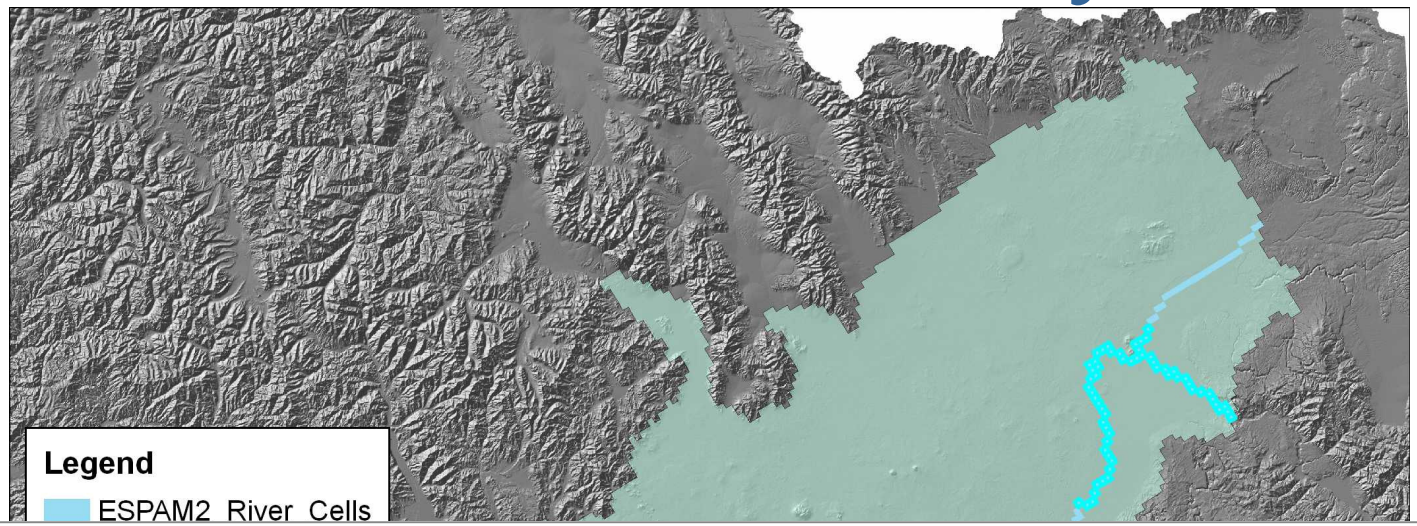

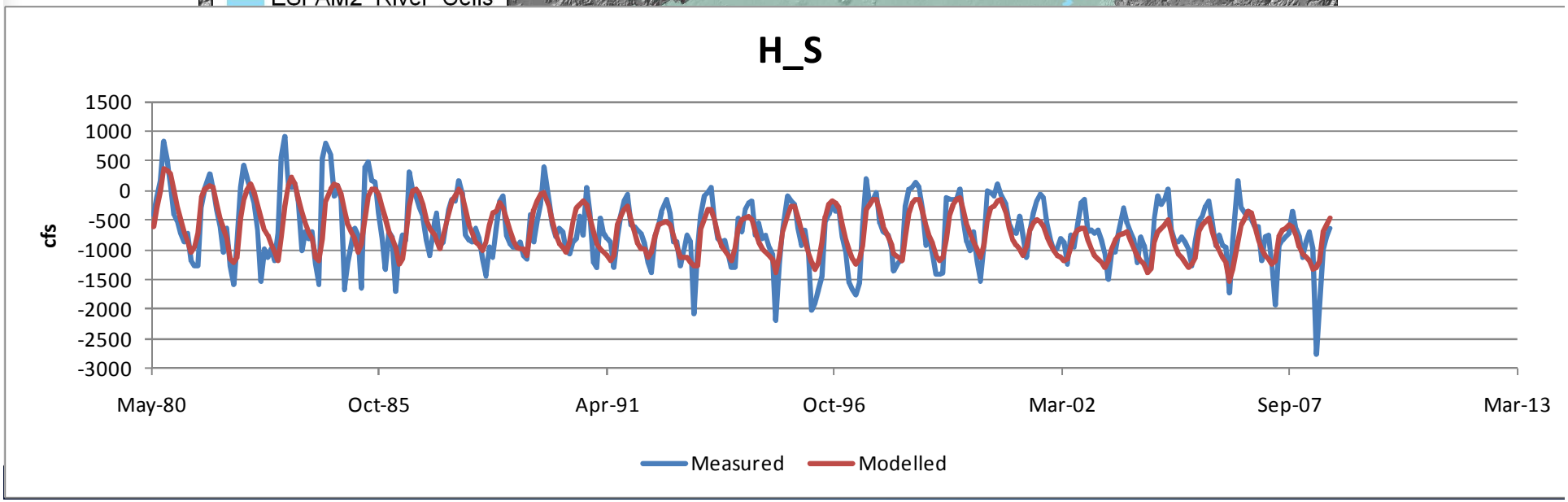

Shelley – nr Blackfoot

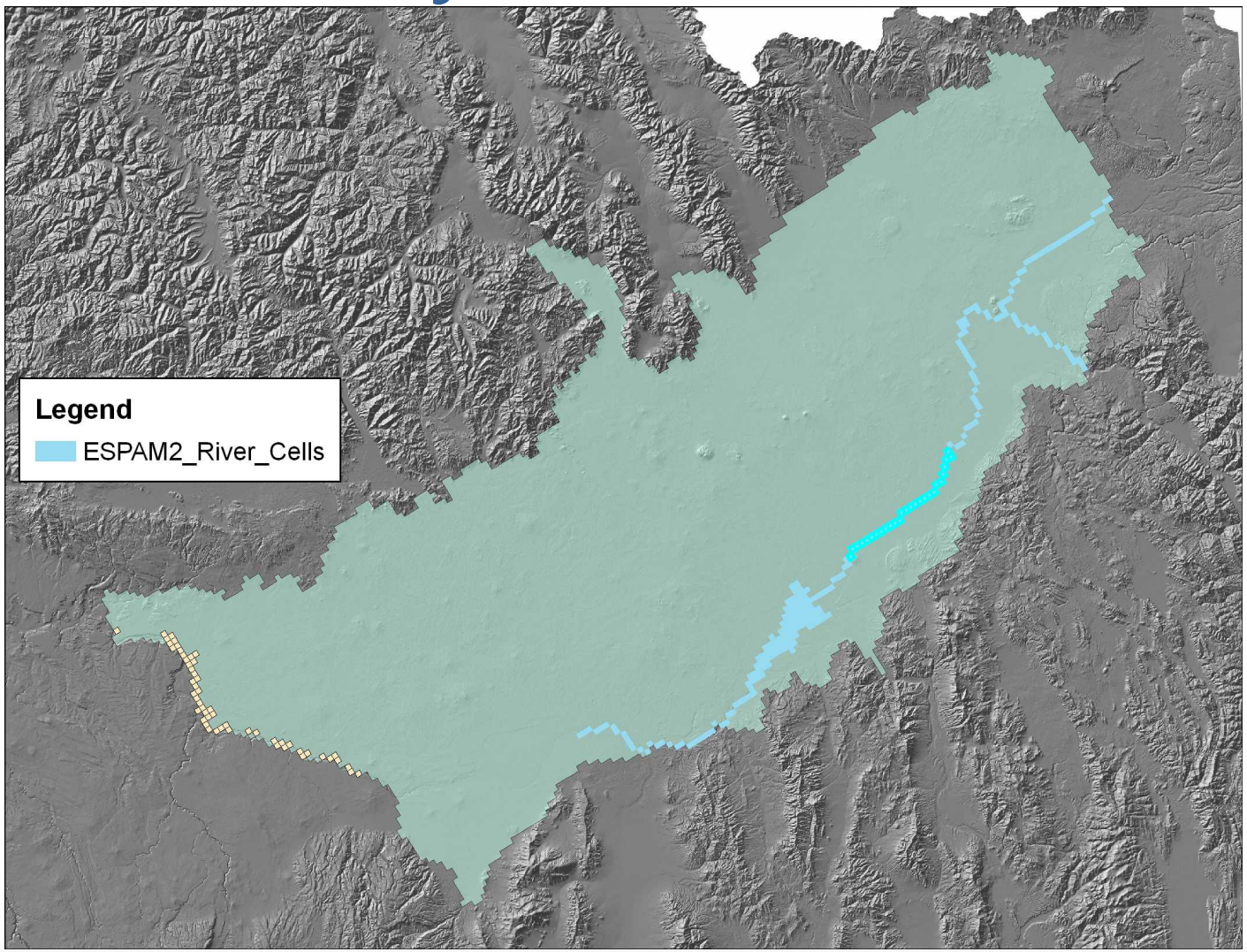

Shelley – nr Blackfoot

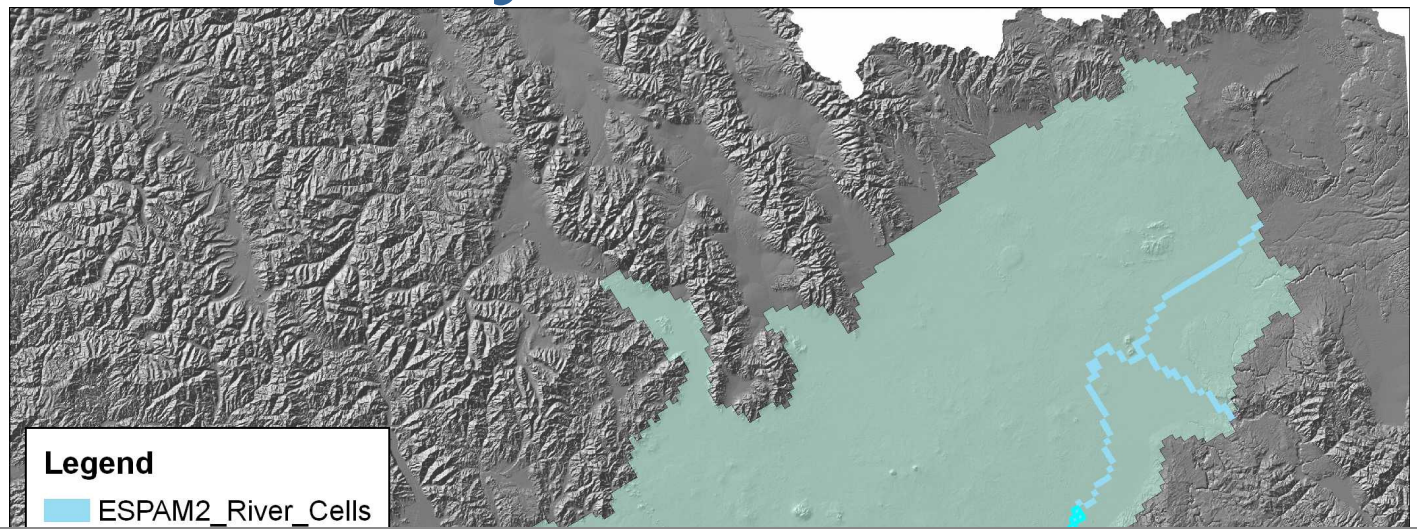

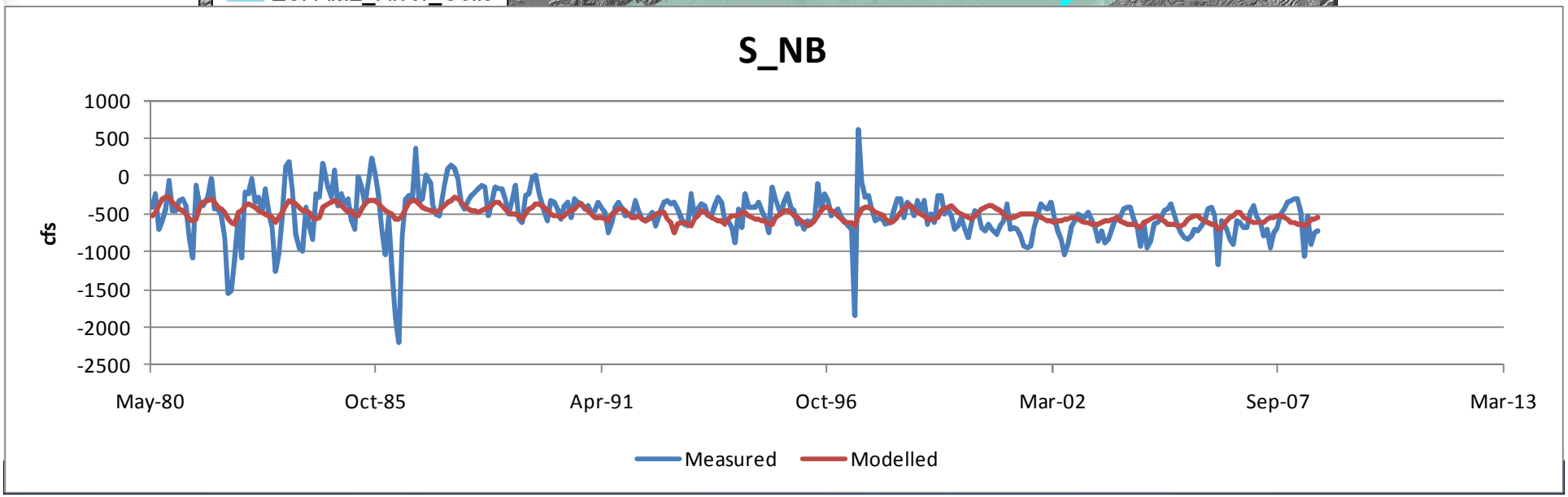

Nr Blackfoot - Neeley

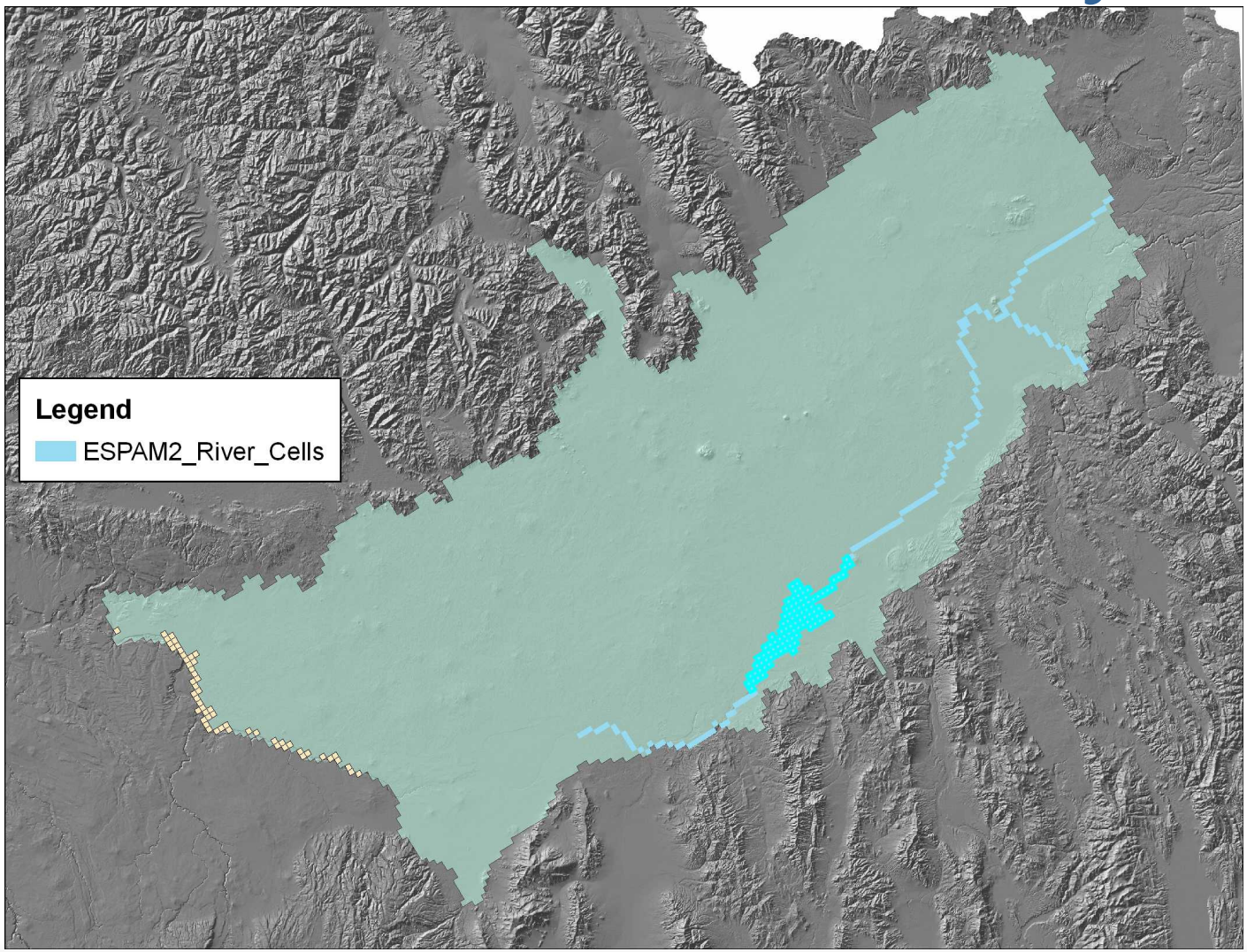

IDAHO Department of Water Resources

Nr Blackfoot - Neeley

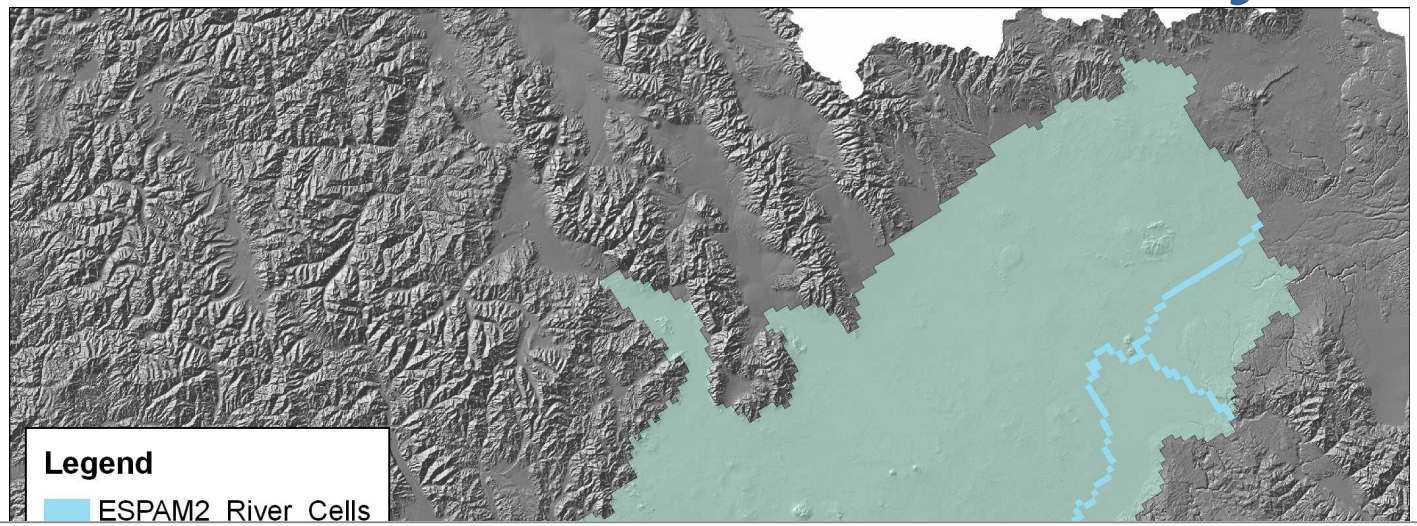

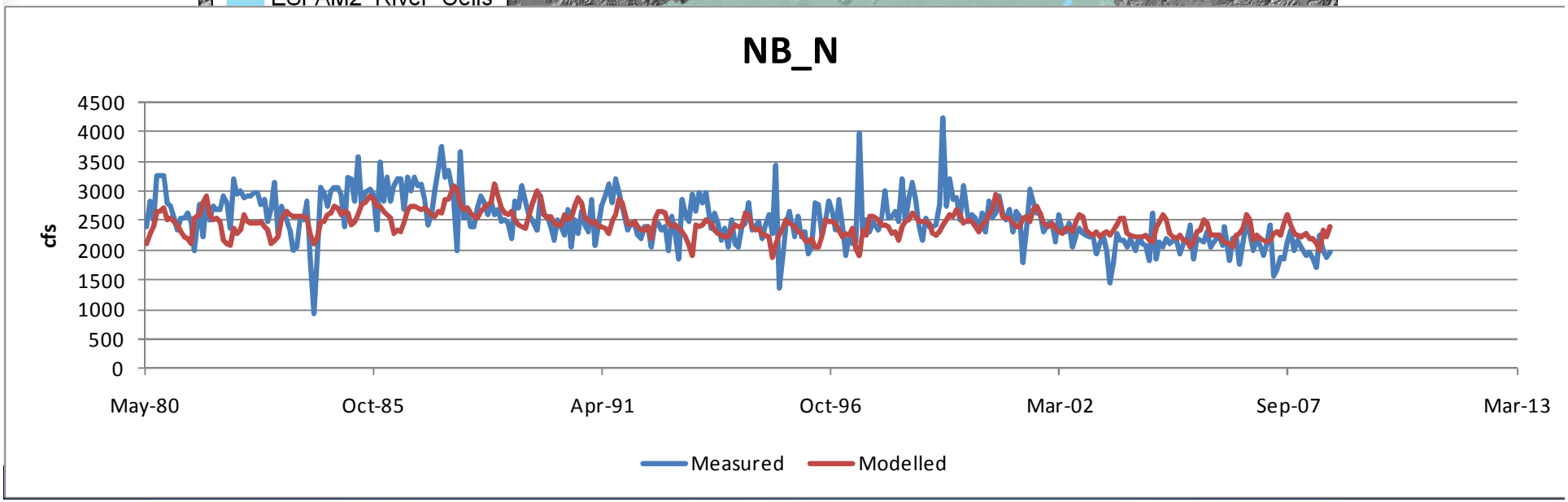

Neeley - Minidoka

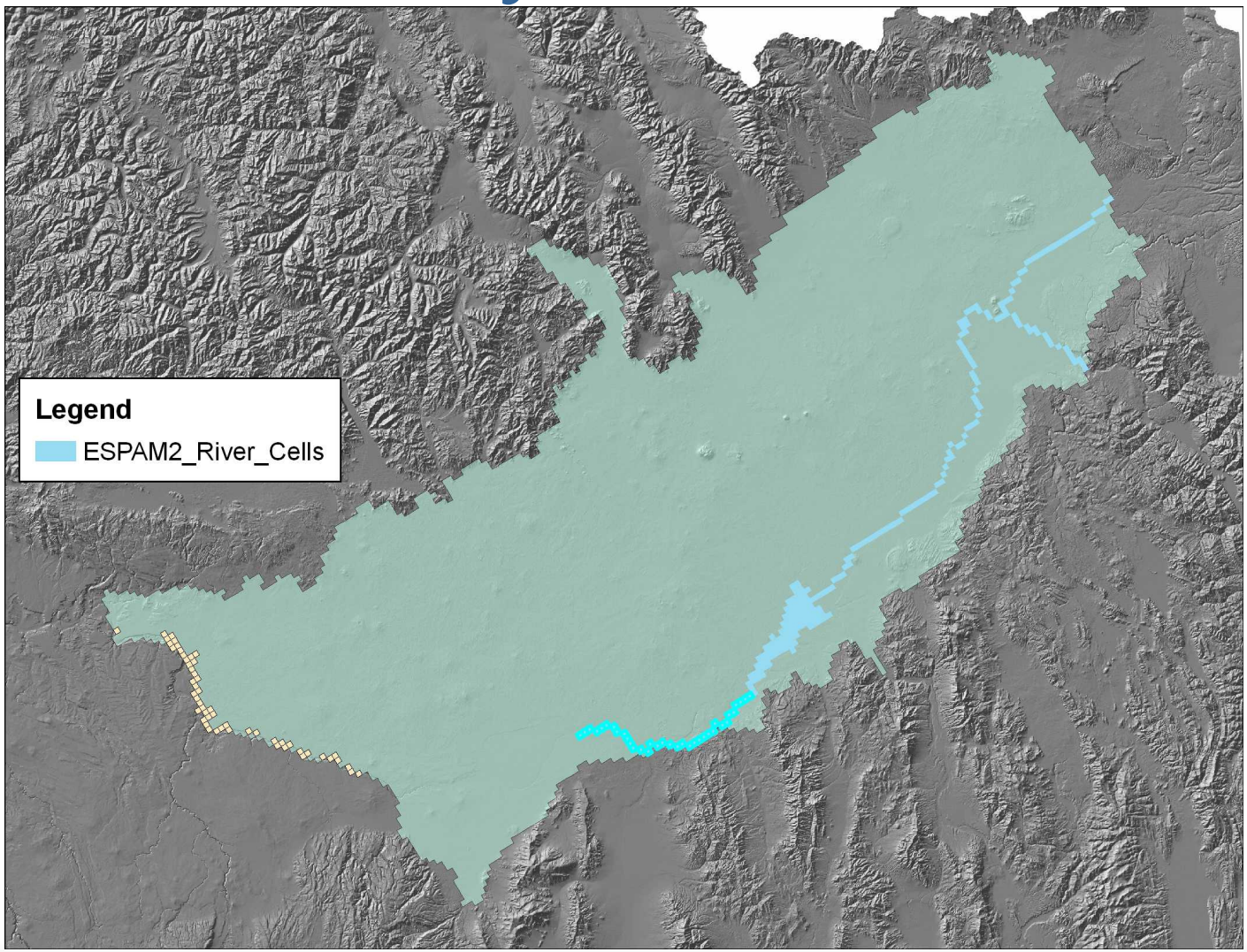

Neeley - Minidoka

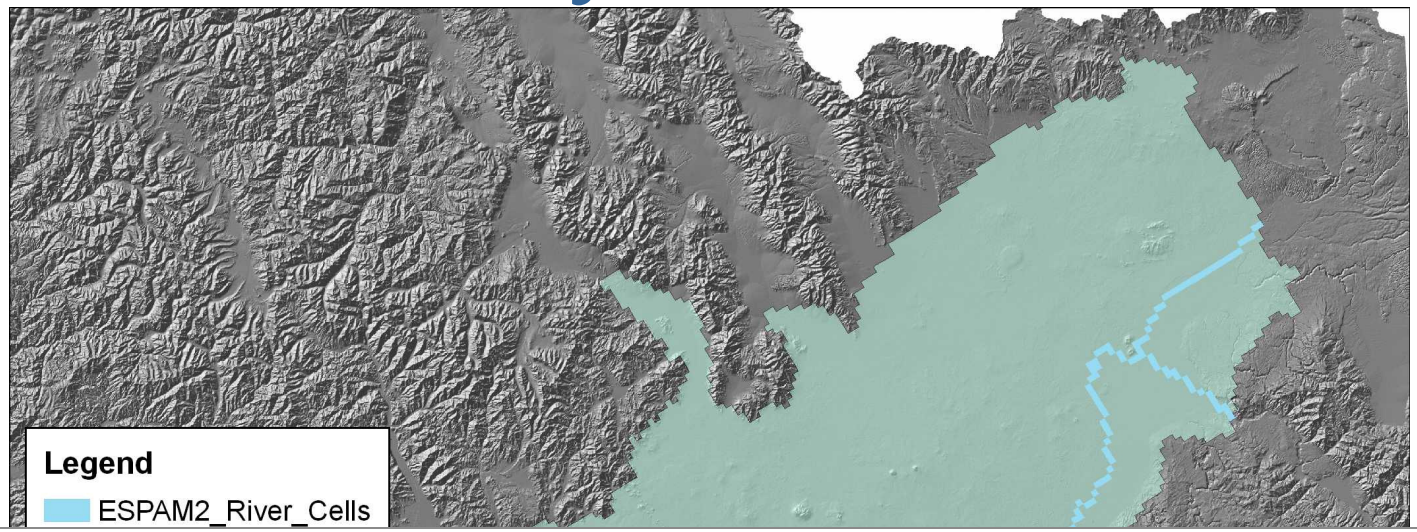

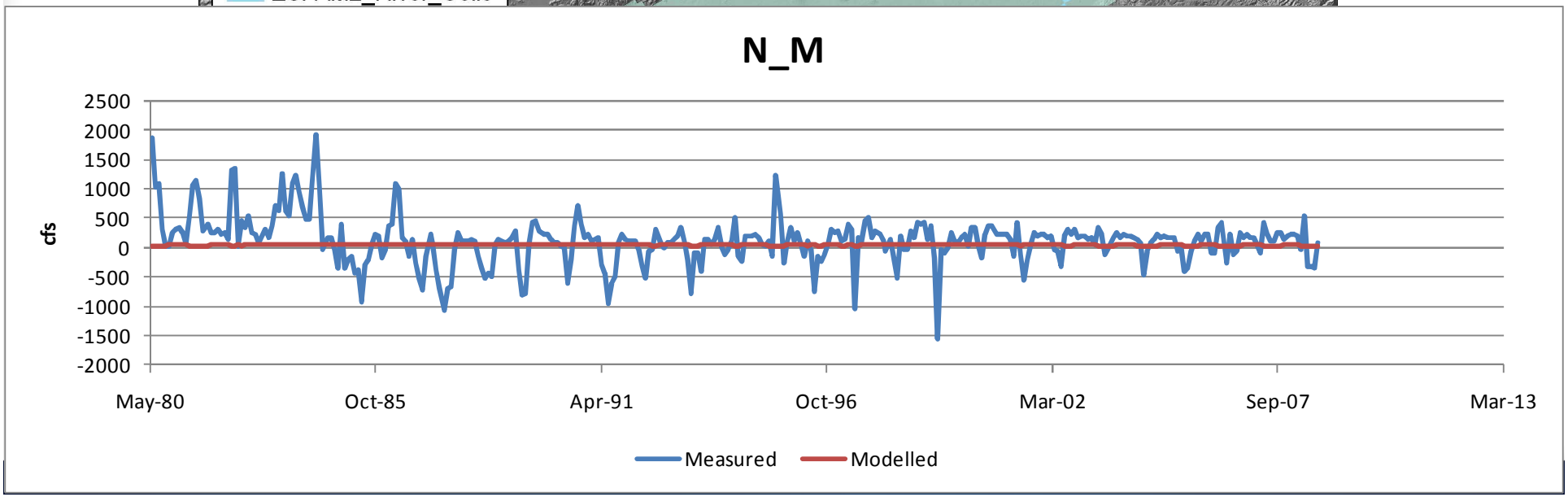

Kimberly - Hagerman

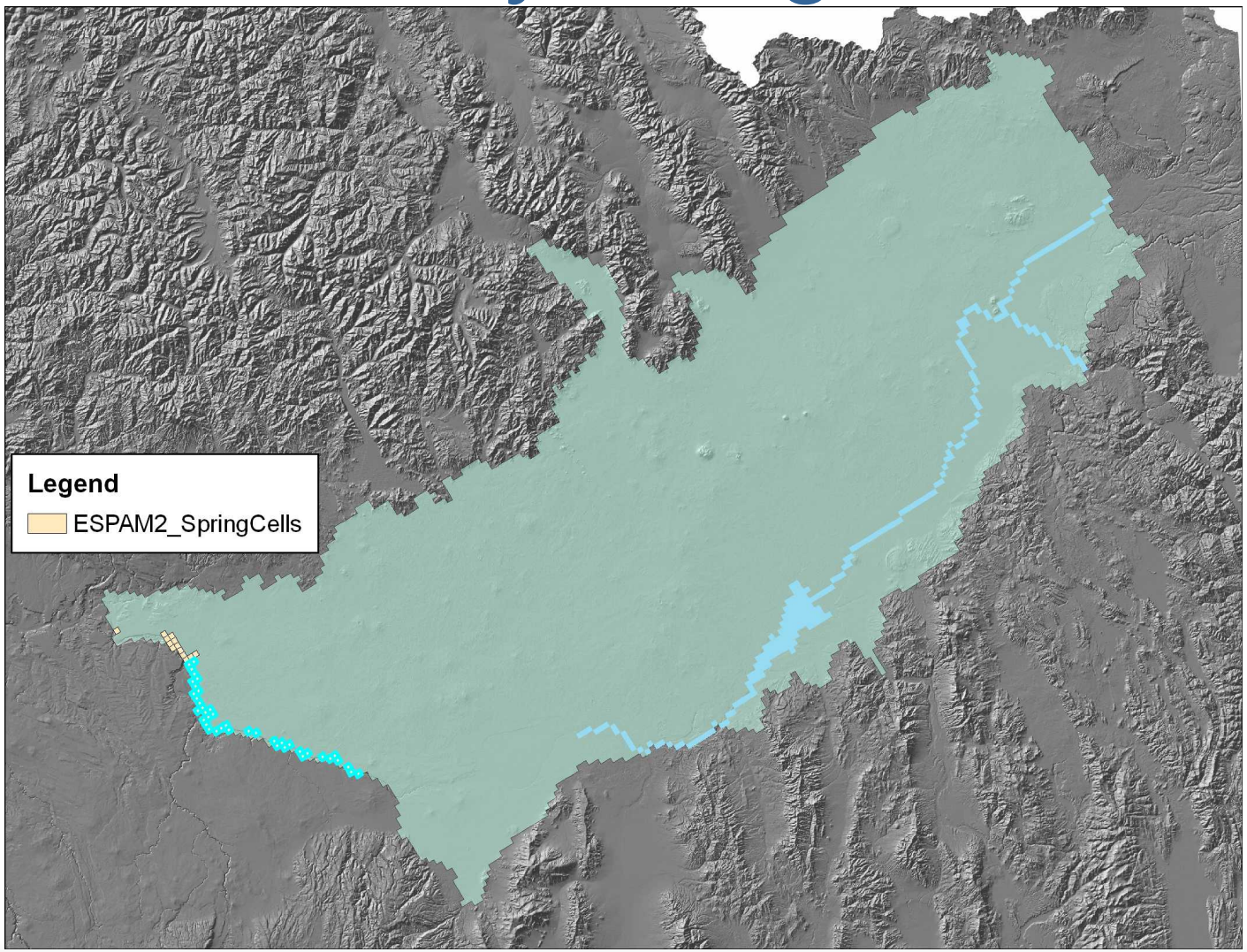

IDAHO Department of Water Resources

Kimberly - Hagerman

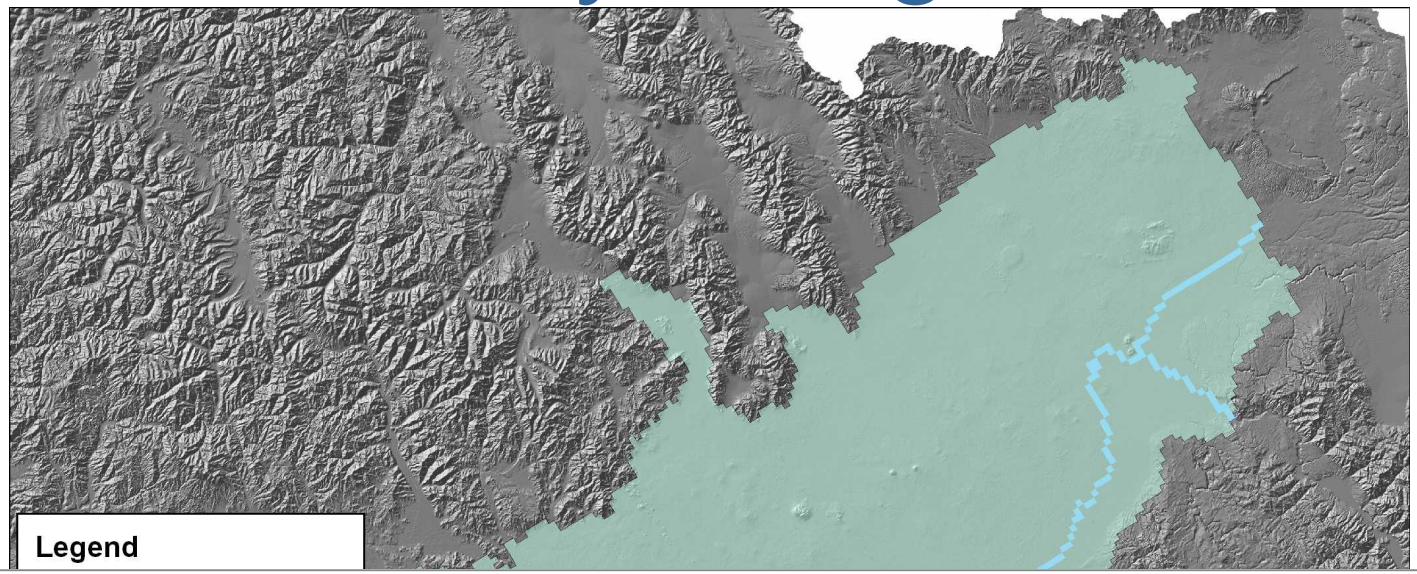

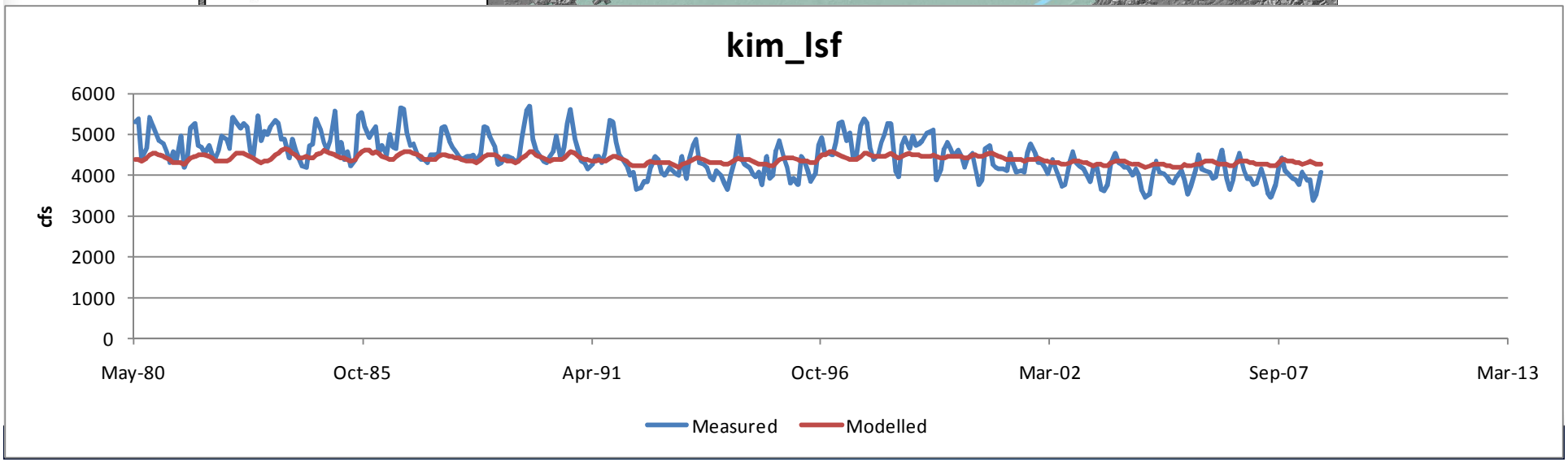

Kimberly – King Hill

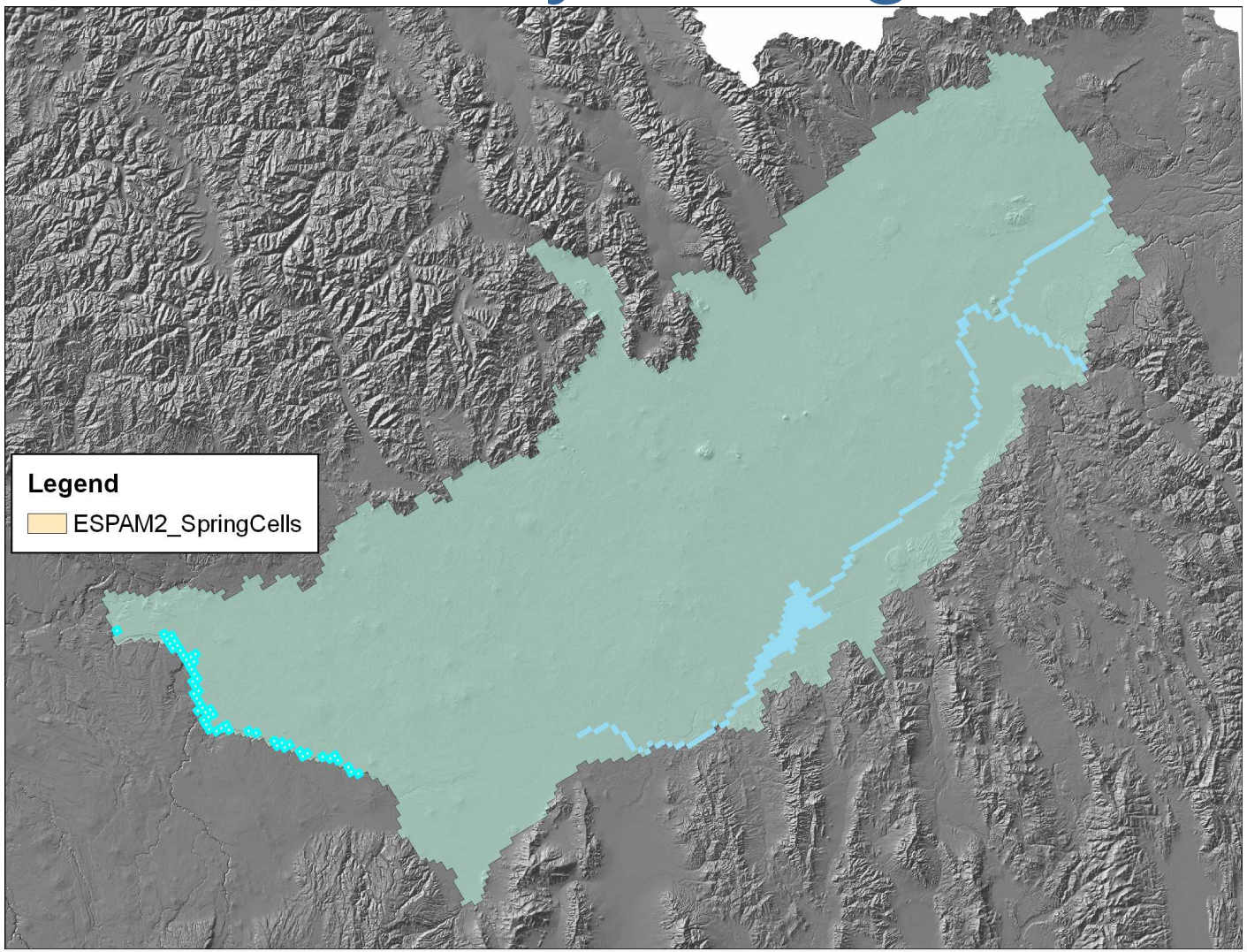

Kimberly – King Hill

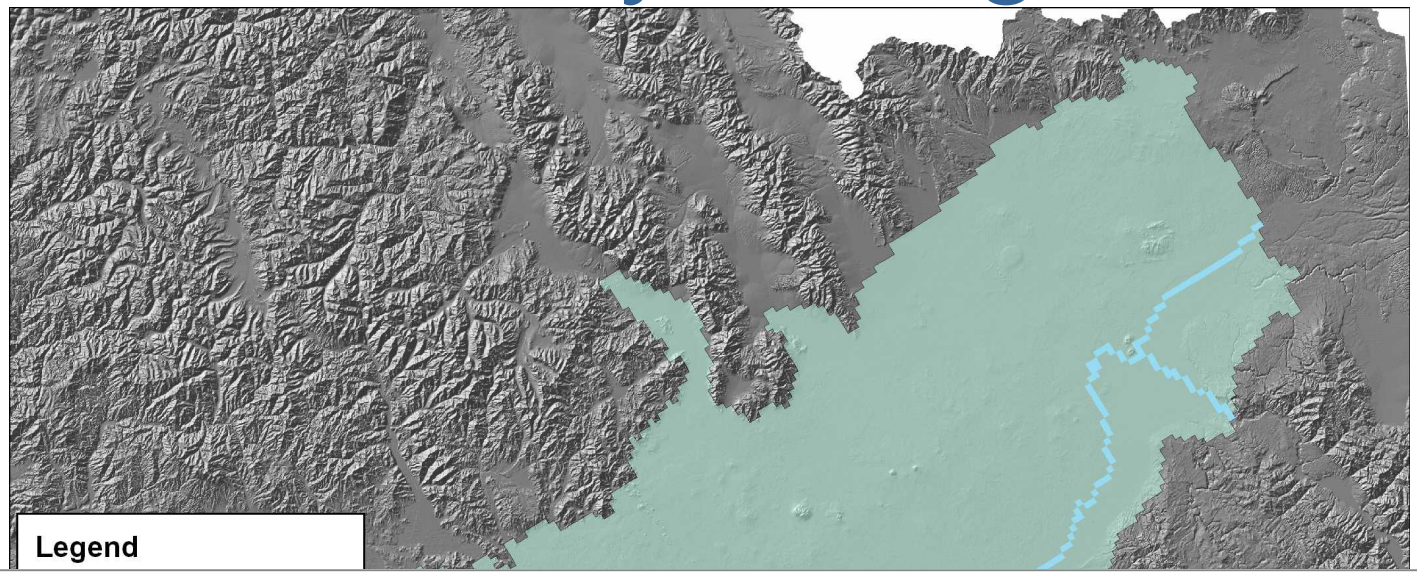

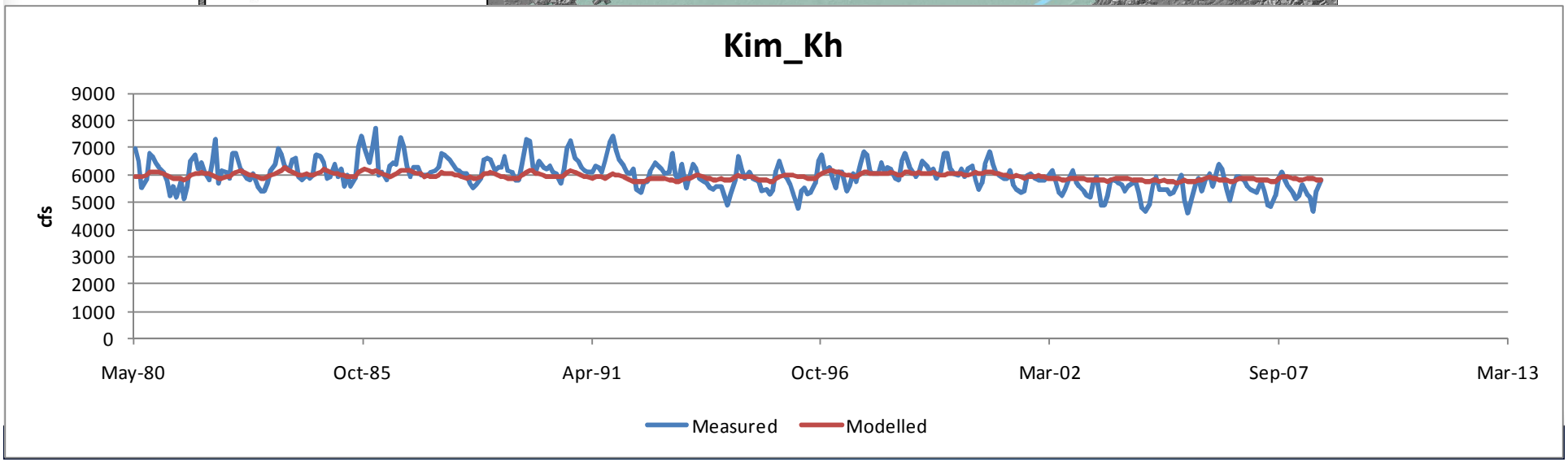

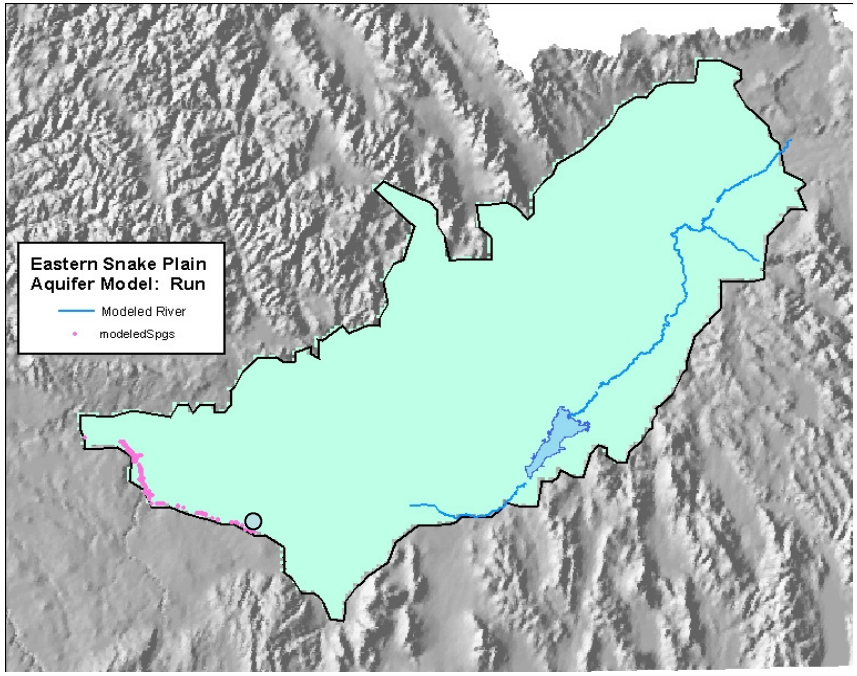

- Devils Washbowl

- Devils Washbowl

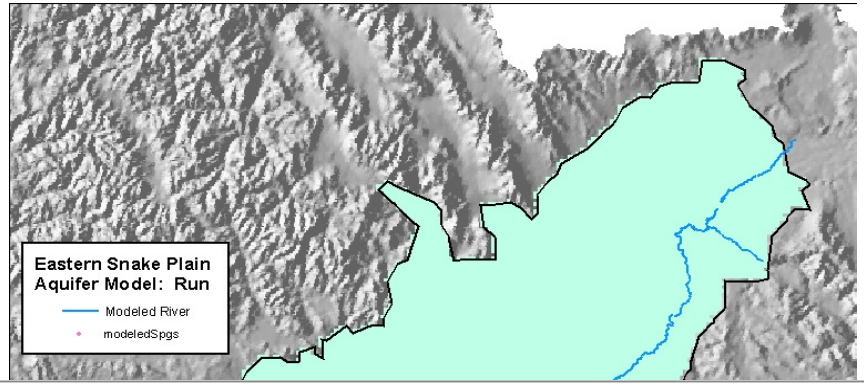

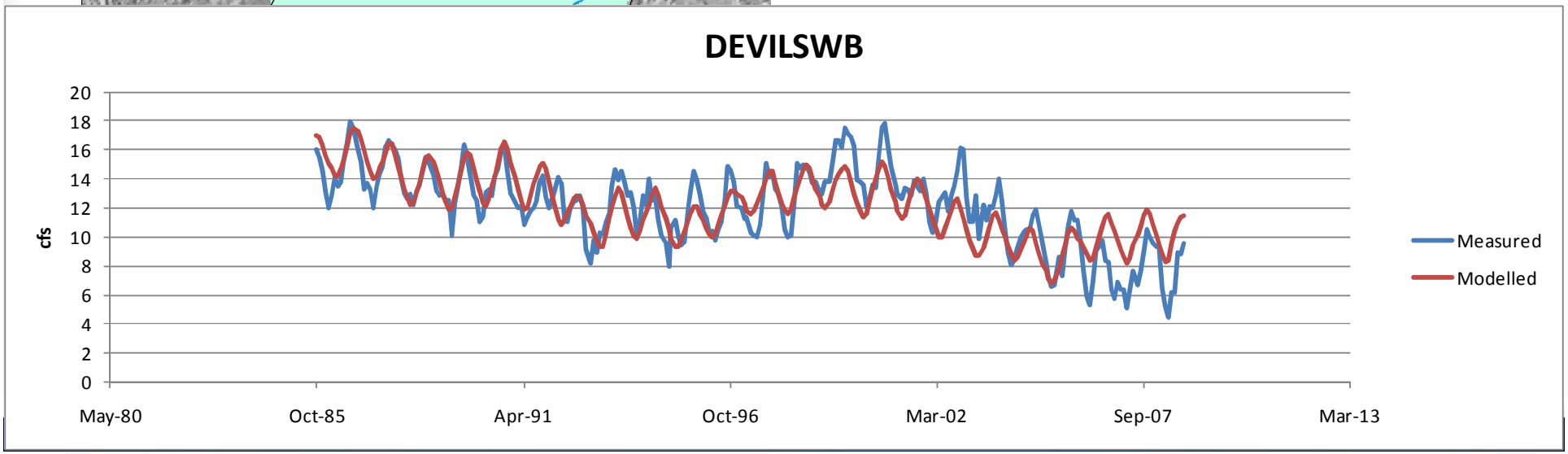

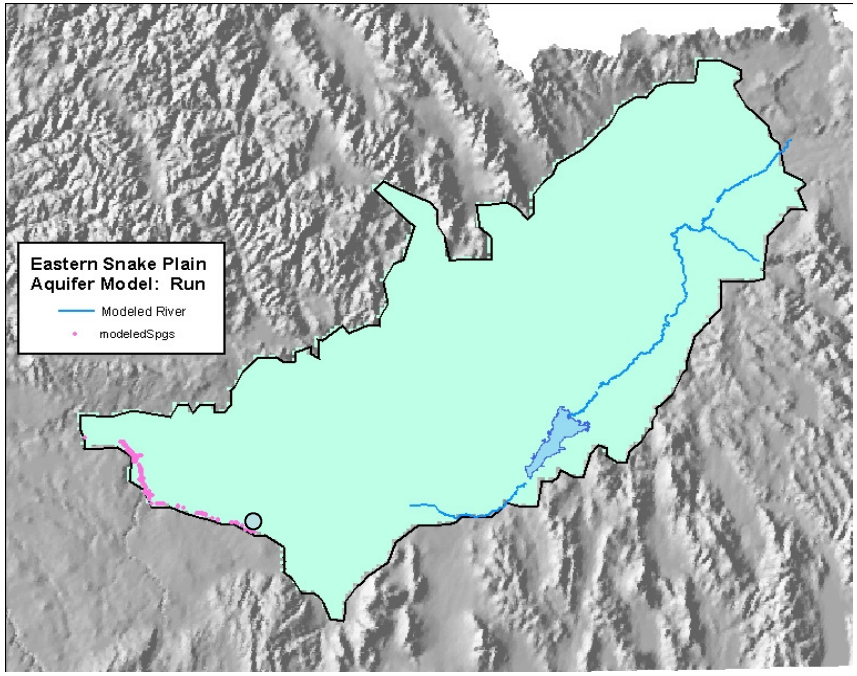

- Devils Corral

- Devils Corral

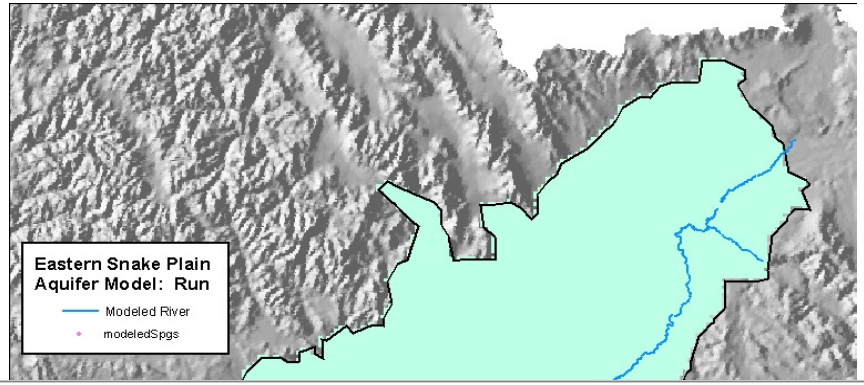

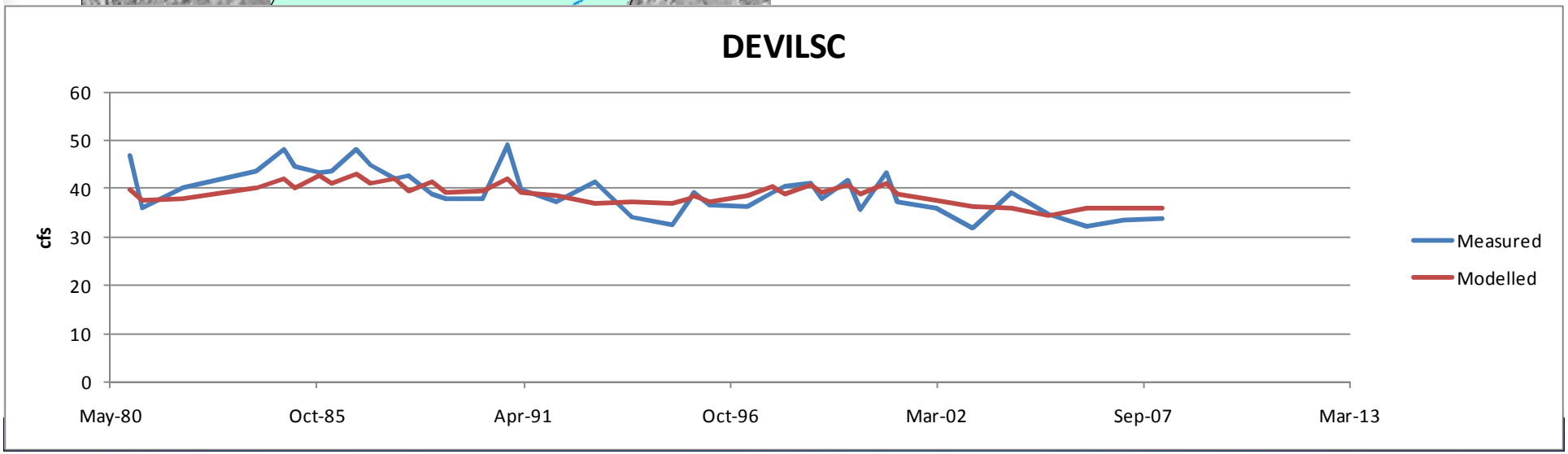

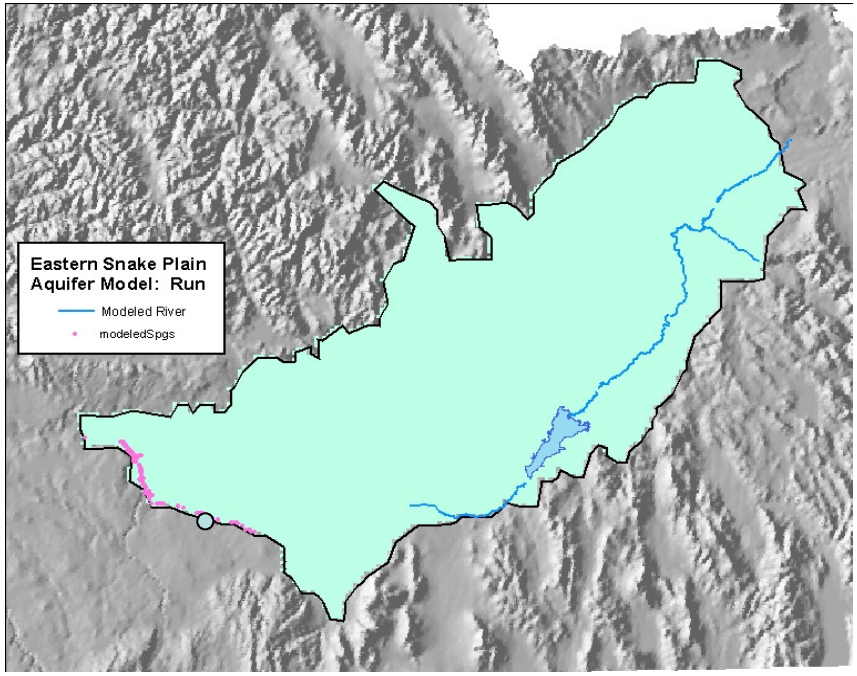
Eastern Snake Plain
Aquifer Model: Run
Modeled River
modeledSpgs

- Blue Lakes

- Blue Lakes

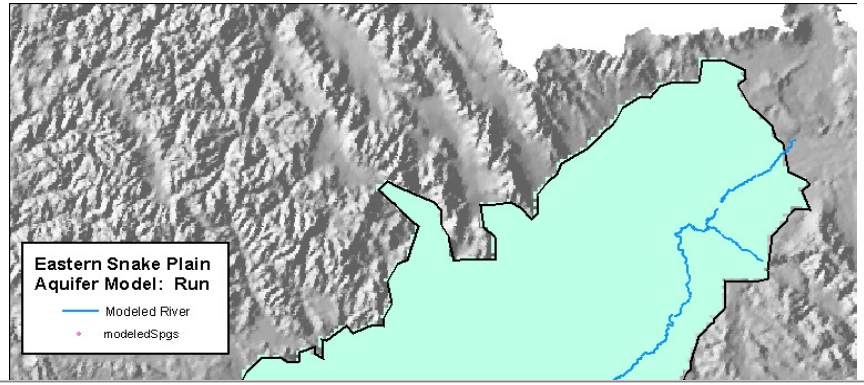
Eastern Snake Plain
Aquifer Model: Run
Modeled River
modeledSpgs

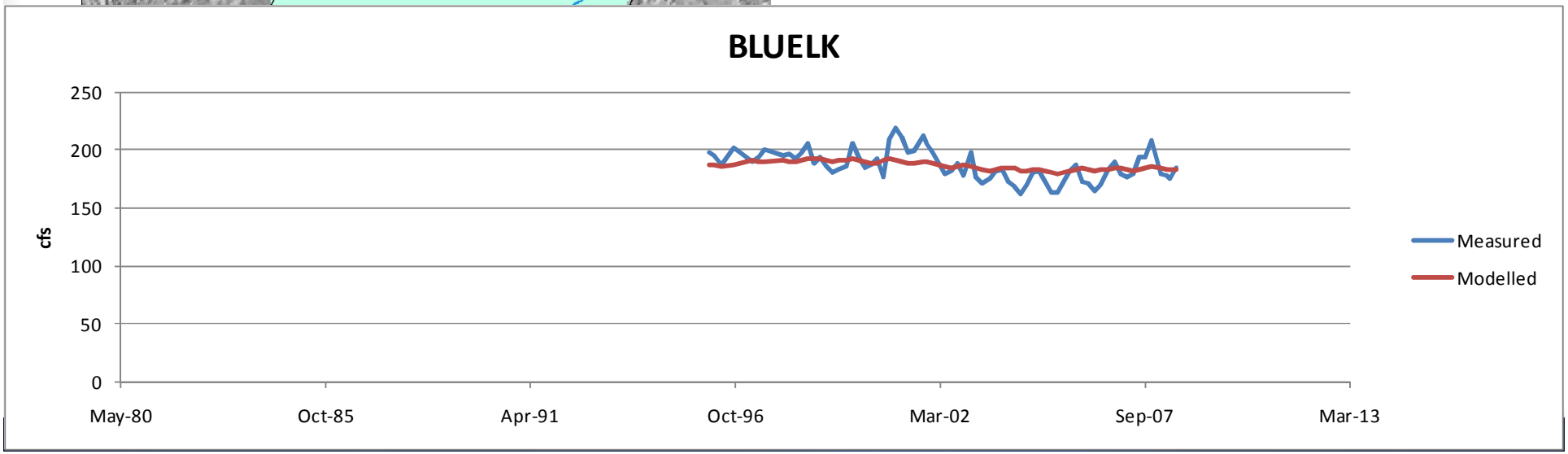
BLUELK
cfs
250
200
150
100
50
0
May-80
Oct-85
Apr-91
Oct-96
Mar-02
Sep-07
Mar-13
Measured
Modelled

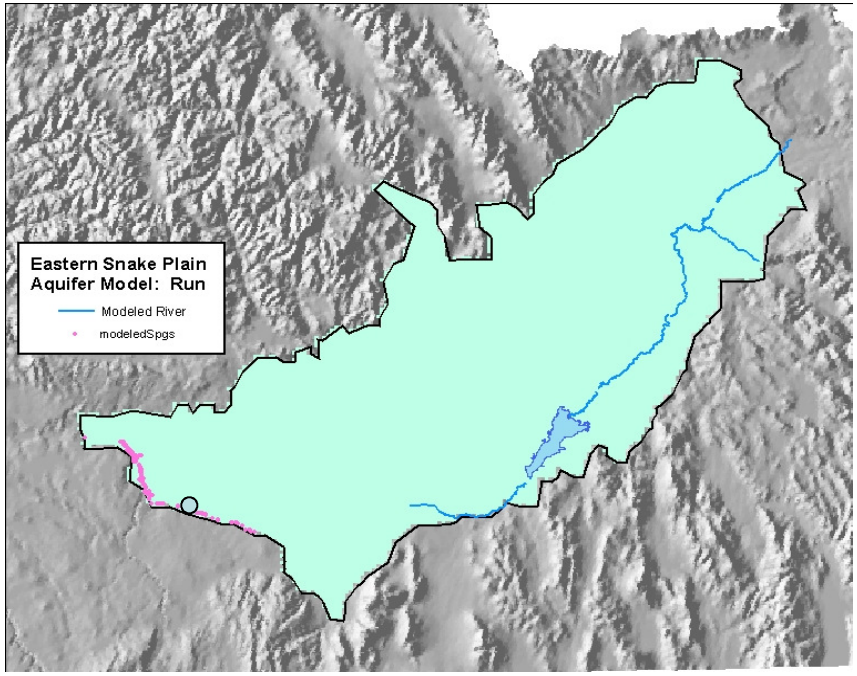

- Crystal Springs

- Crystal Springs

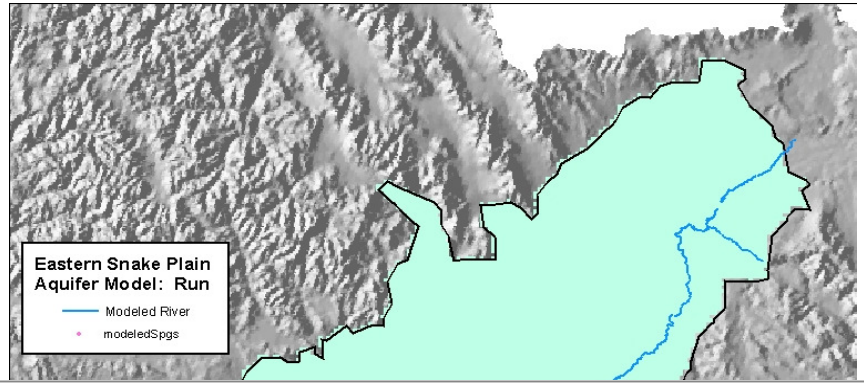

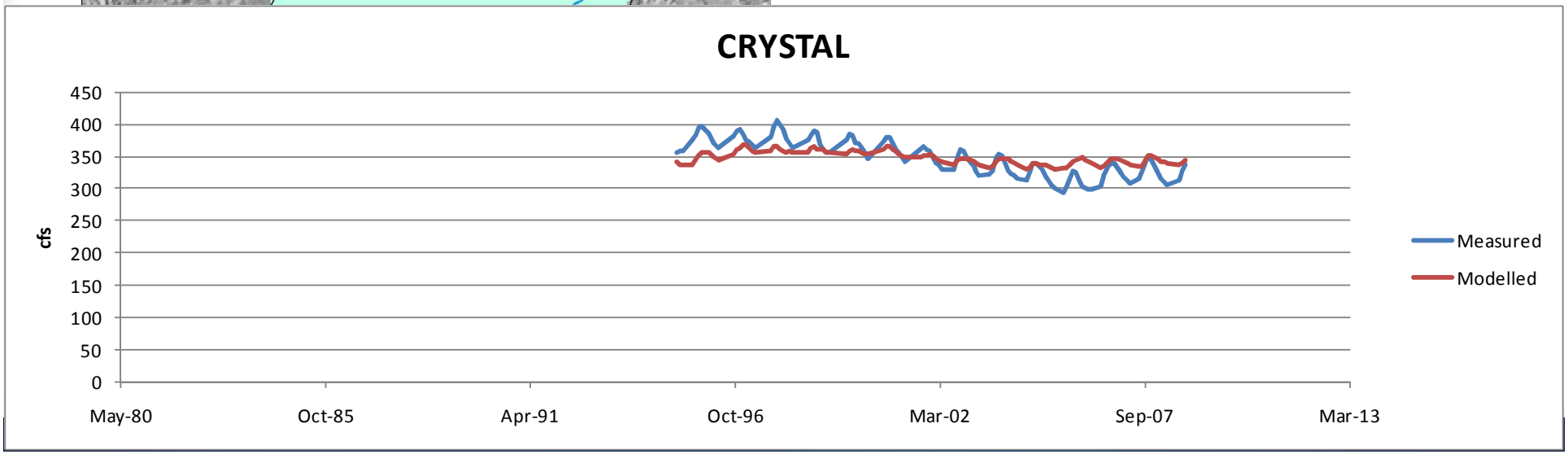

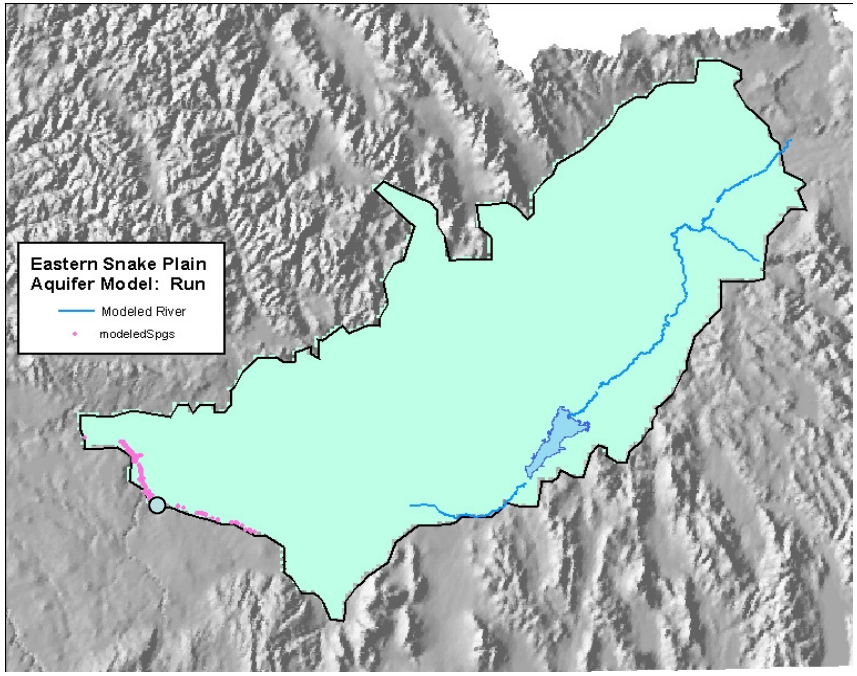
Eastern Snake Plain
Aquifer Model: Run
Modeled River
modeledSpgs

- Niagara

- Niagara

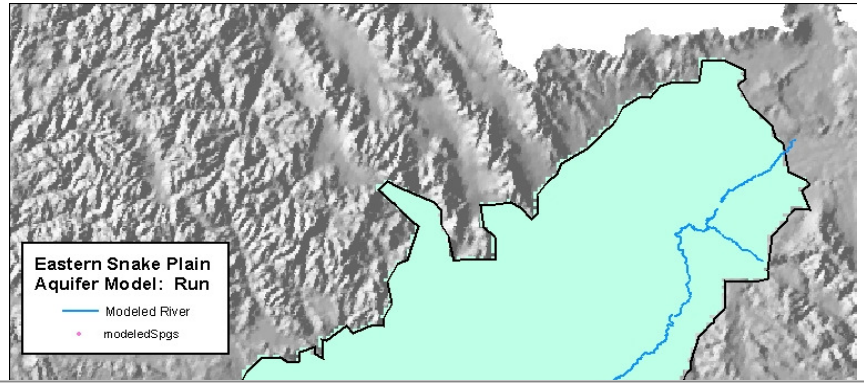
Eastern Snake Plain
Aquifer Model: Run
Modeled River
modeledSpgs

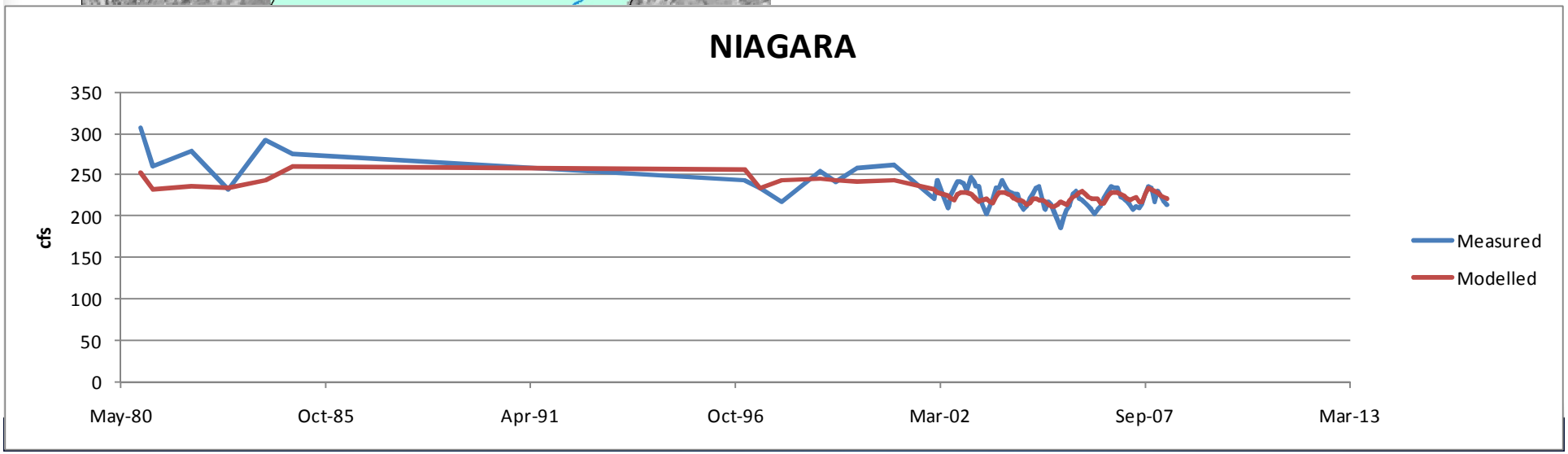
NIAGARA
cfs
350
300
250
200
150
100
50
0
May-80
Oct-85
Apr-91
Oct-96
Mar-02
Sep-07
Mar-13
Measured
Modelled

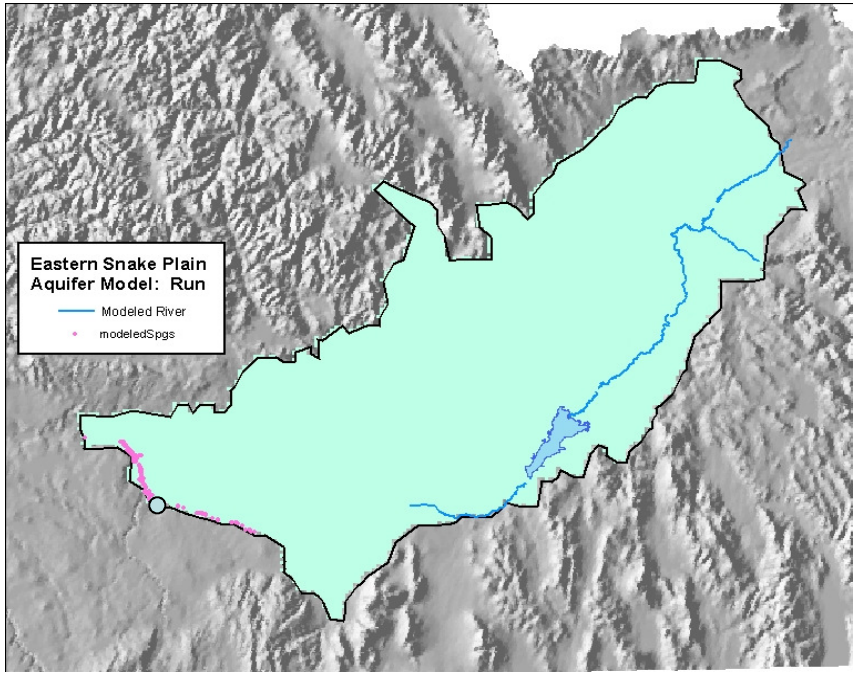
Eastern Snake Plain
Aquifer Model: Run
Modeled River
modeledSpgs

- Clear Lakes

- Clear Lakes

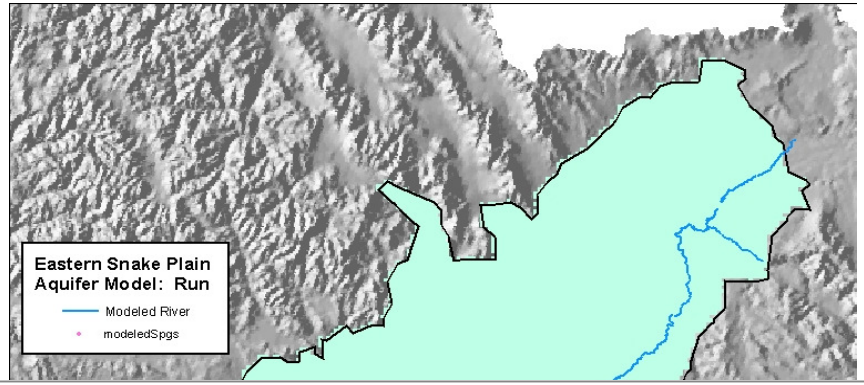
Eastern Snake Plain
Aquifer Model: Run
Modeled River
modeledSpgs

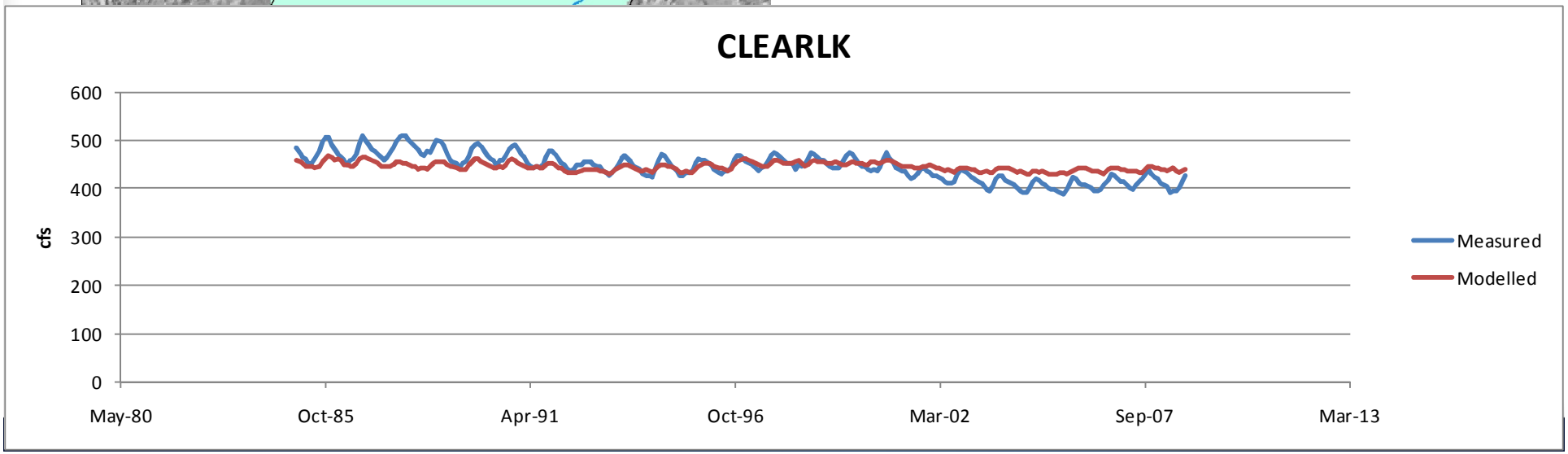
CLEARLK
cfs
600
500
400
300
200
100
0
May-80
Oct-85
Apr-91
Oct-96
Mar-02
Sep-07
Mar-13
Measured
Modelled

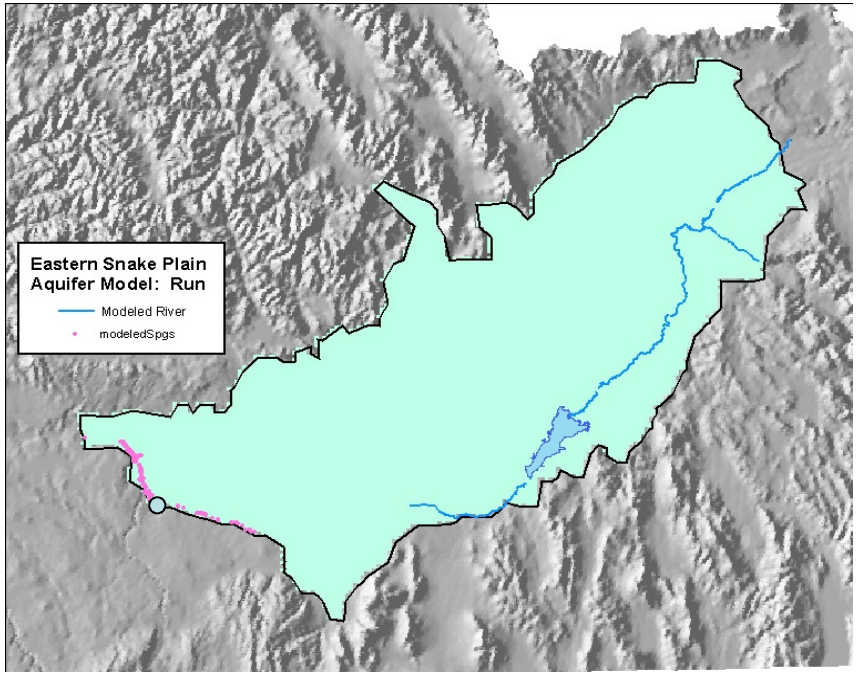

- Briggs Spring

- Briggs Spring

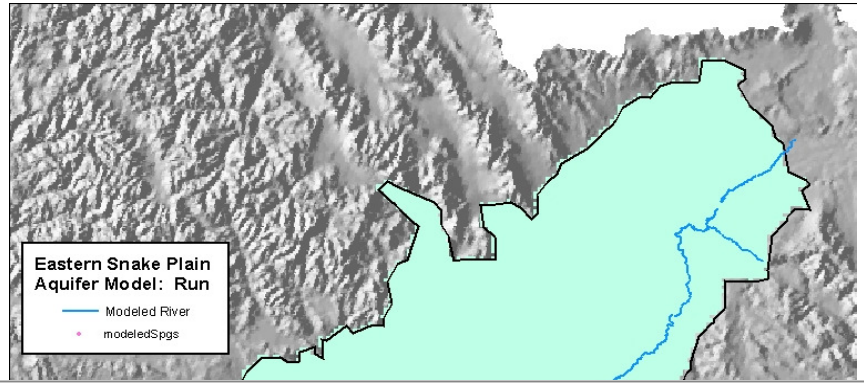

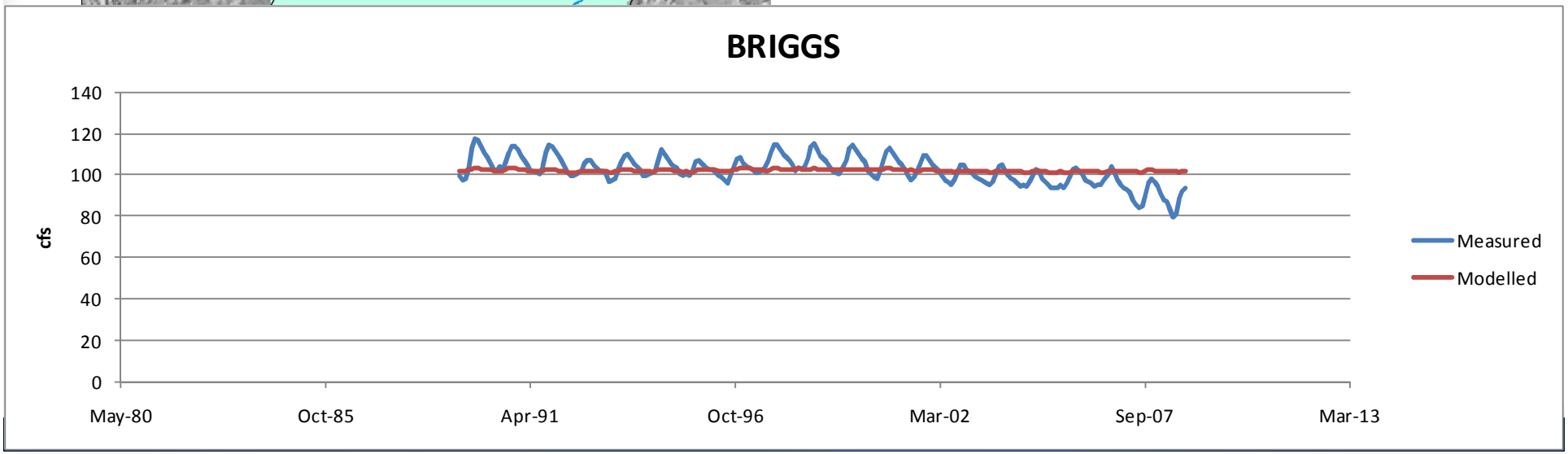

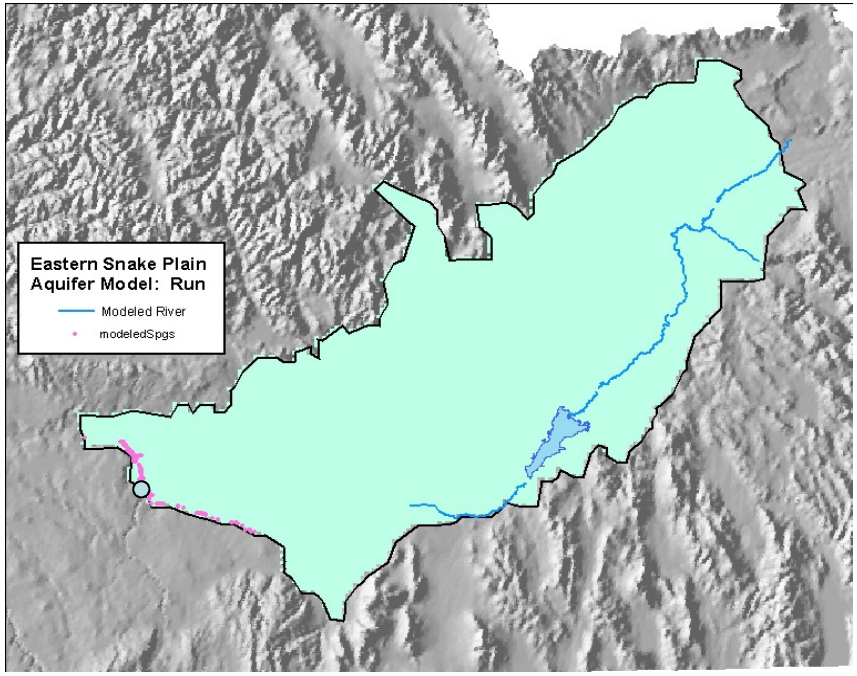

- Box Canyon Spring

- Box Canyon Spring

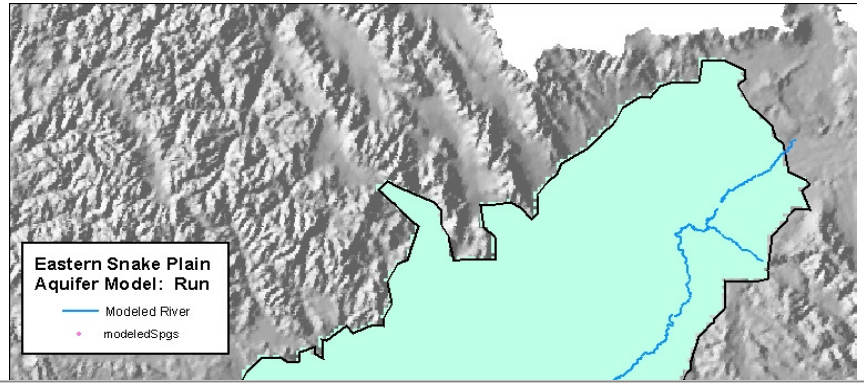

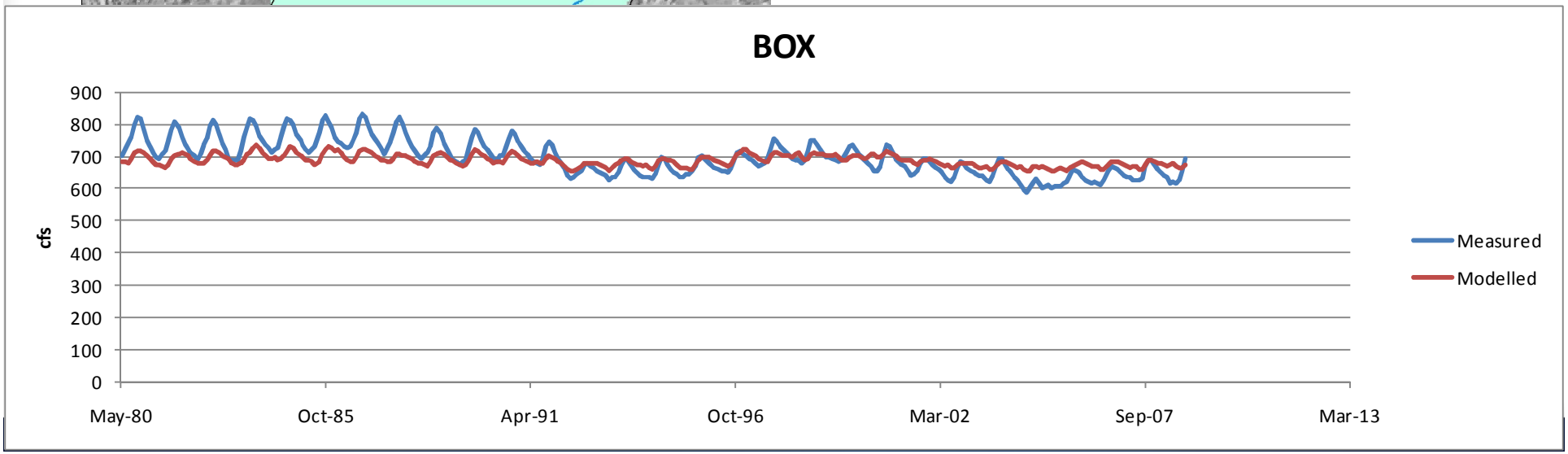

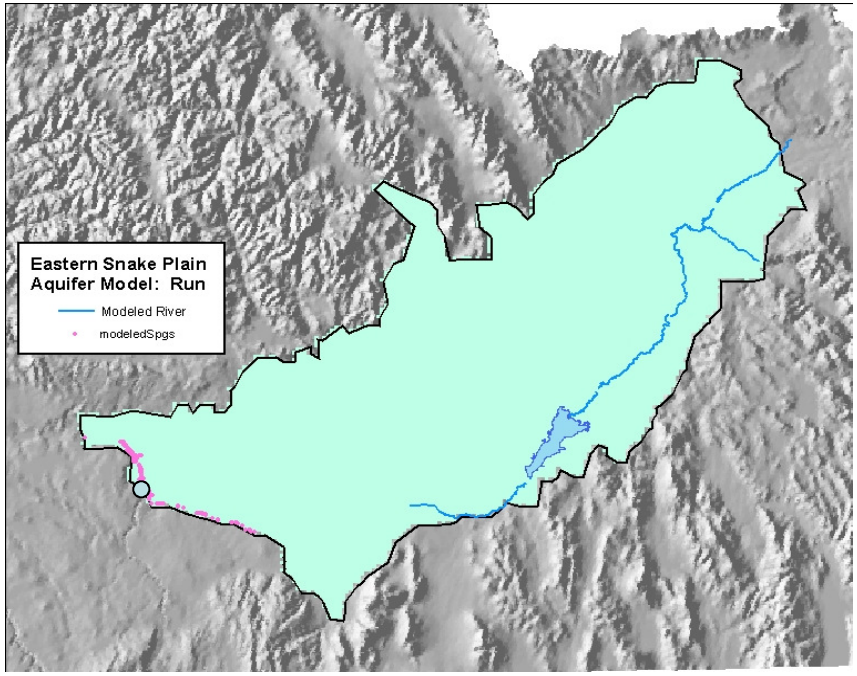

- Sand Springs

- Sand Springs

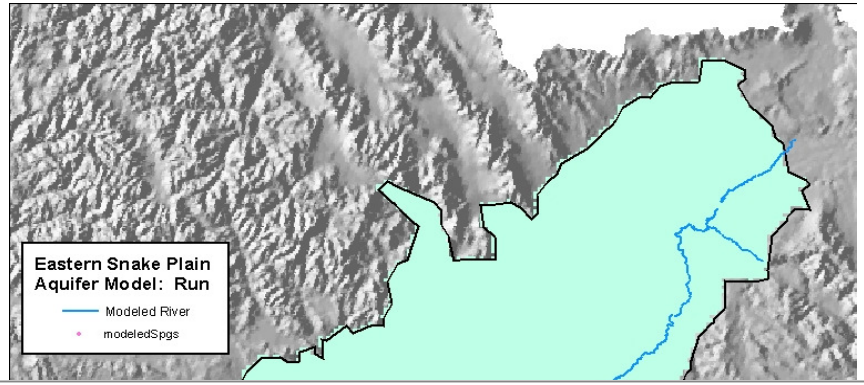

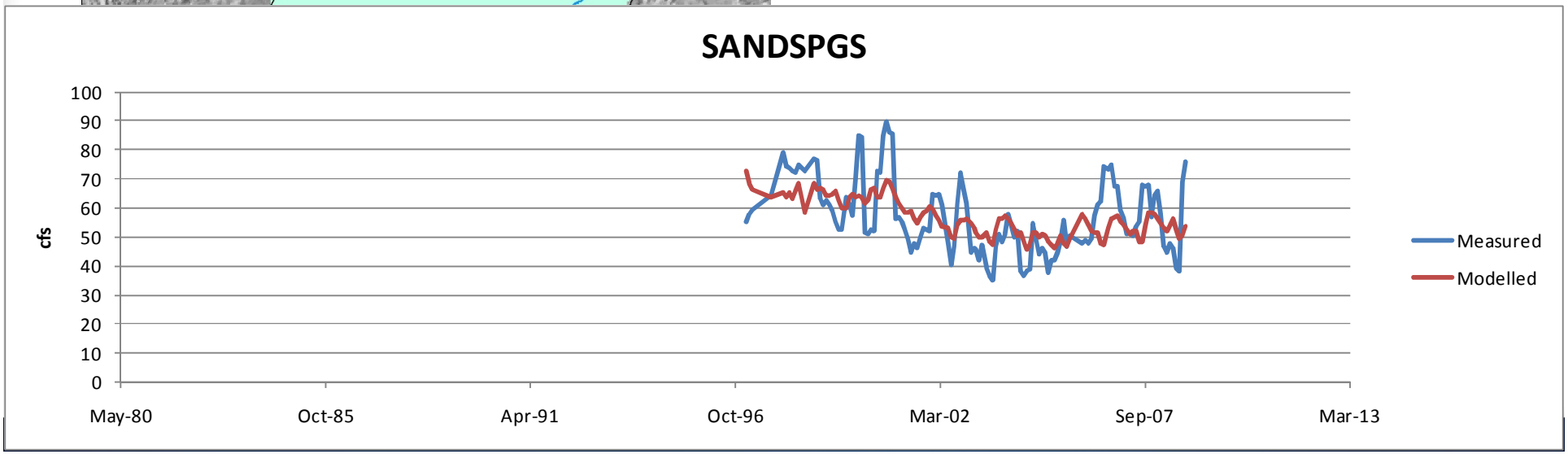

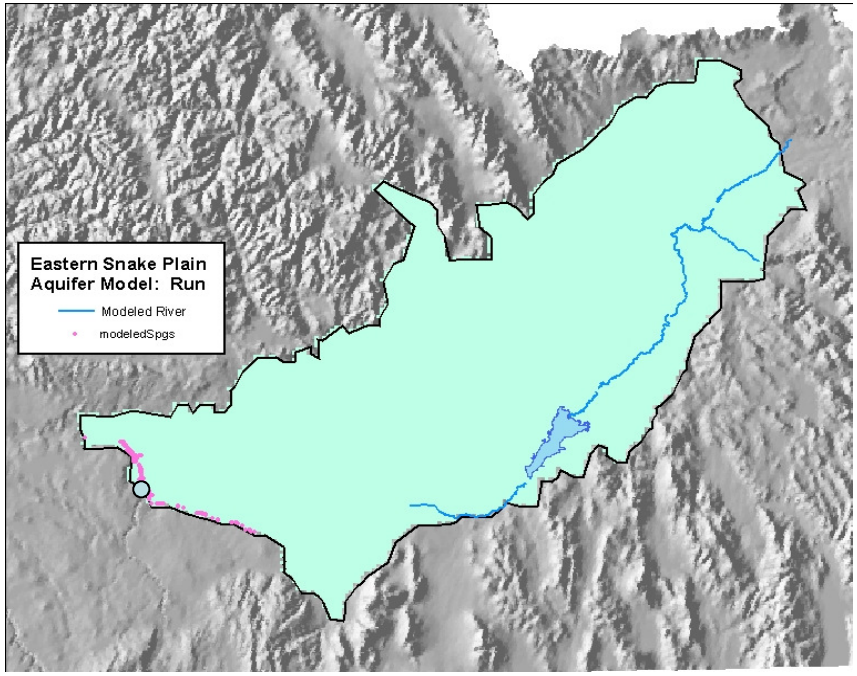

- Thousand Springs

- Thousand Springs

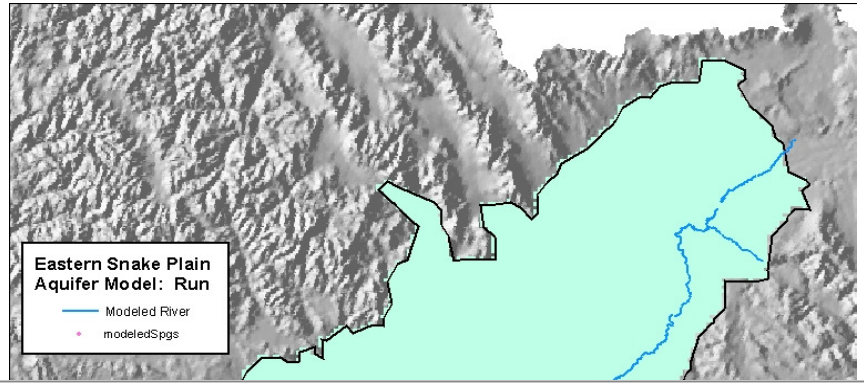

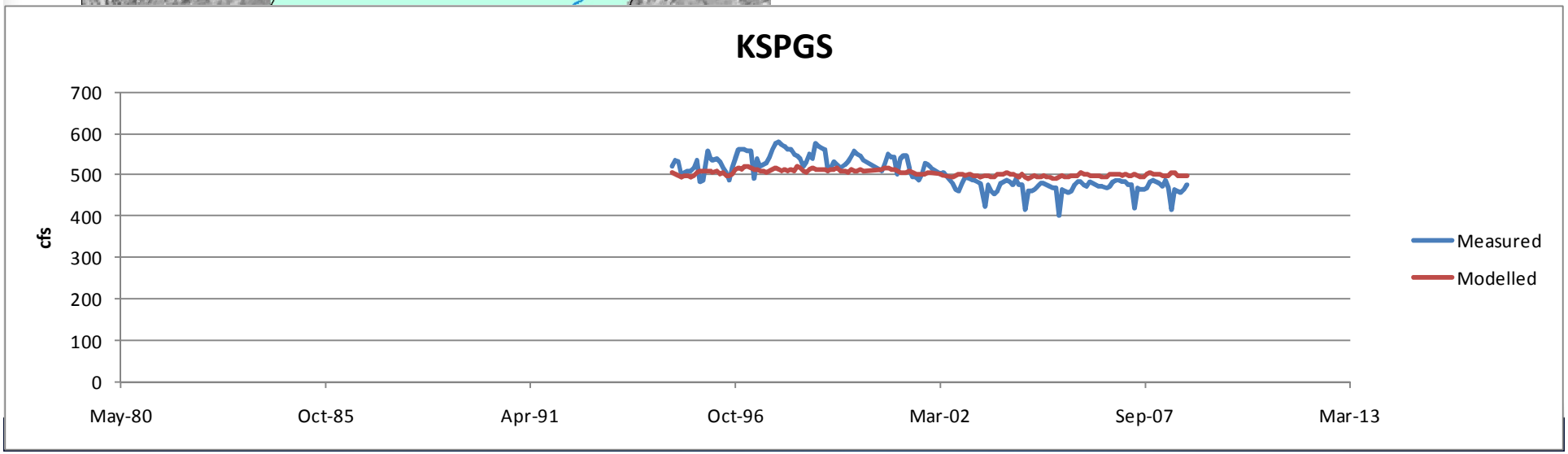

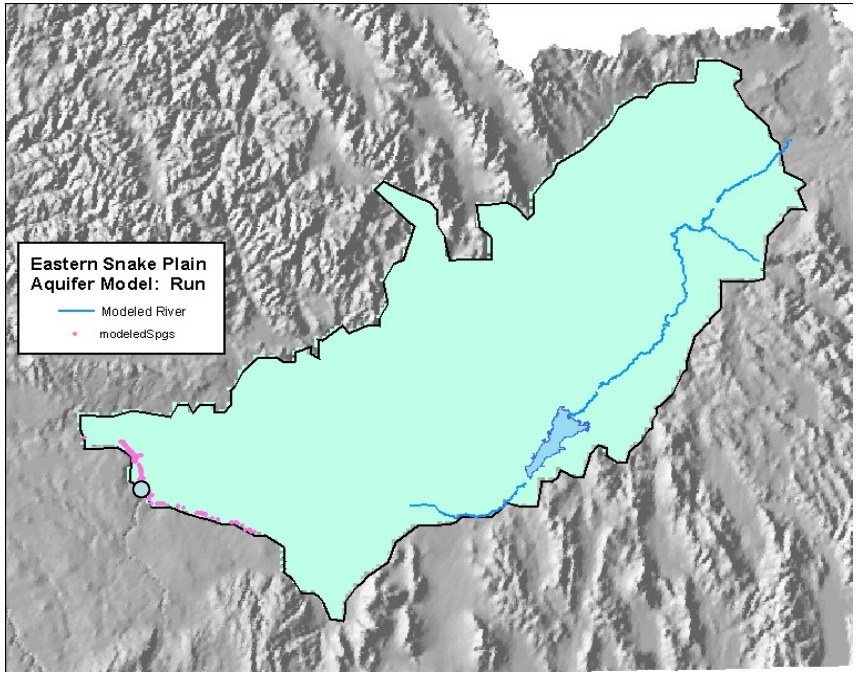

- Ntl Fish Hatchery

- Ntl Fish Hatchery

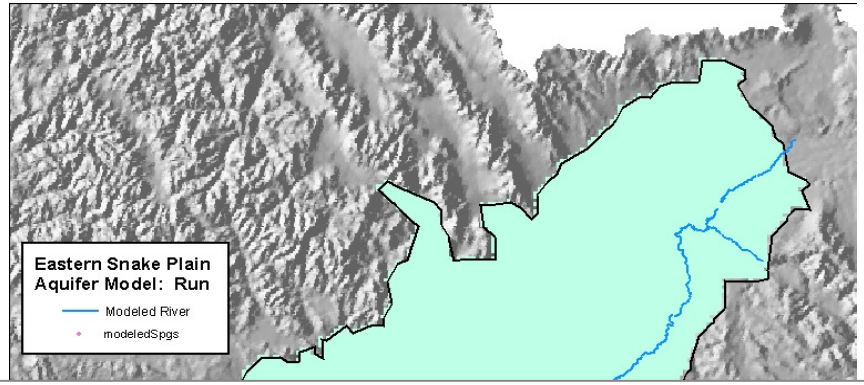

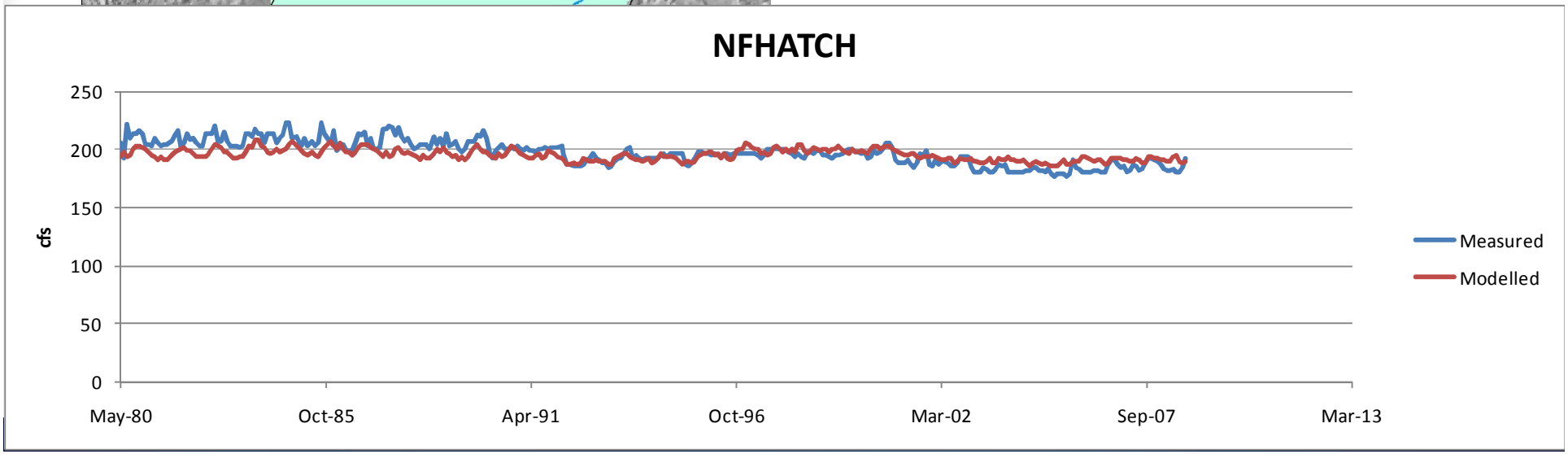

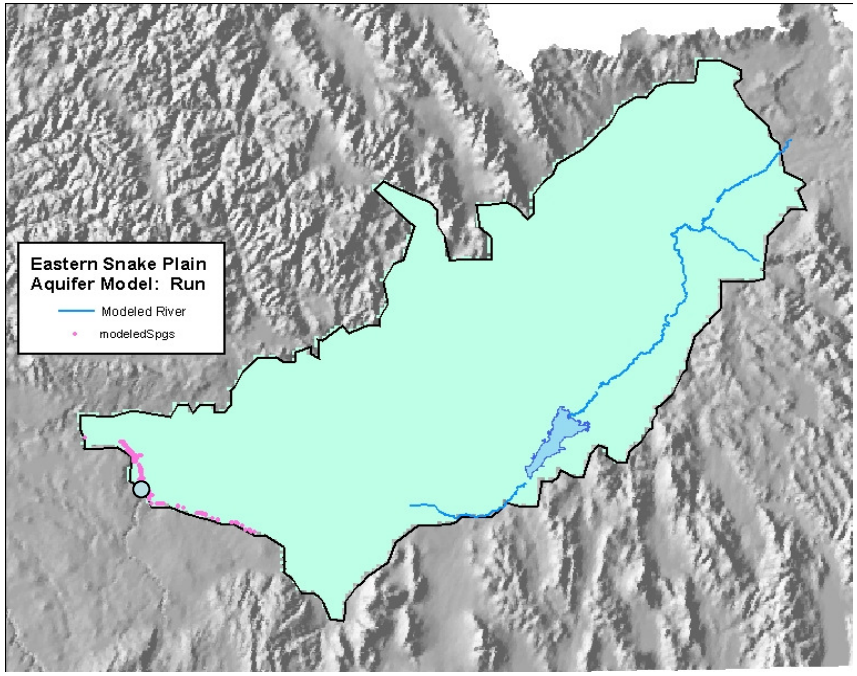

- Rangen Spring

- Rangen Spring

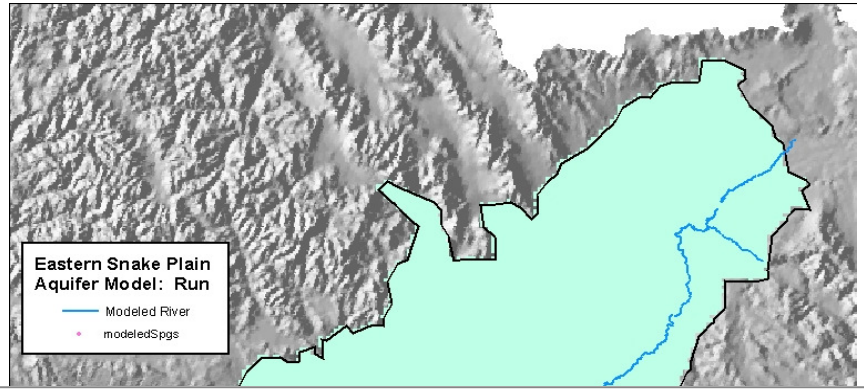

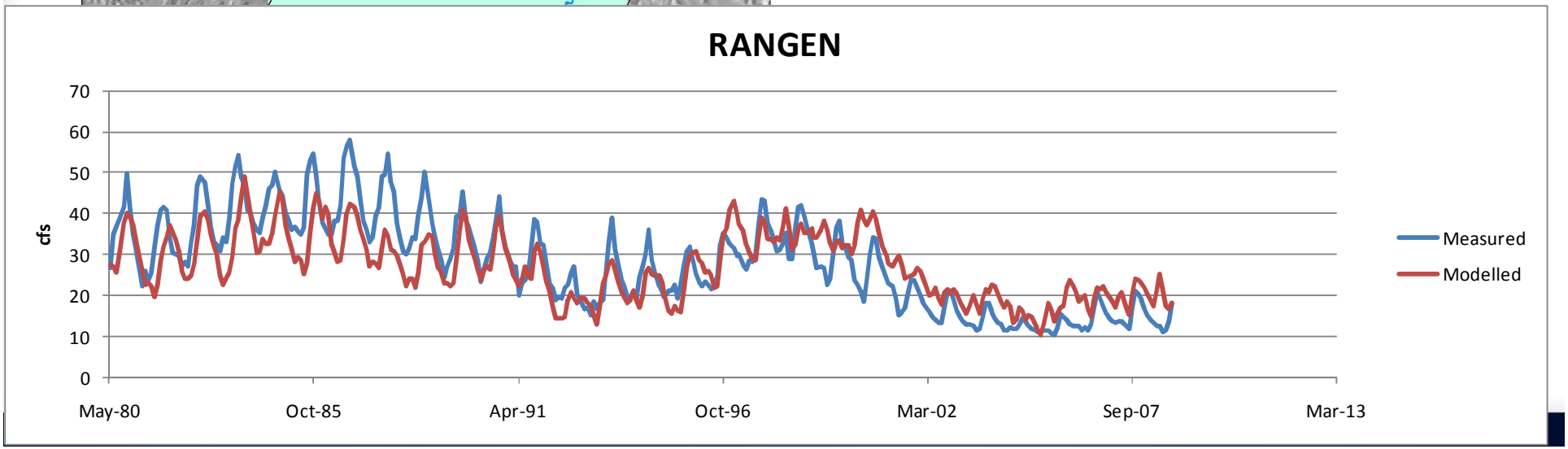

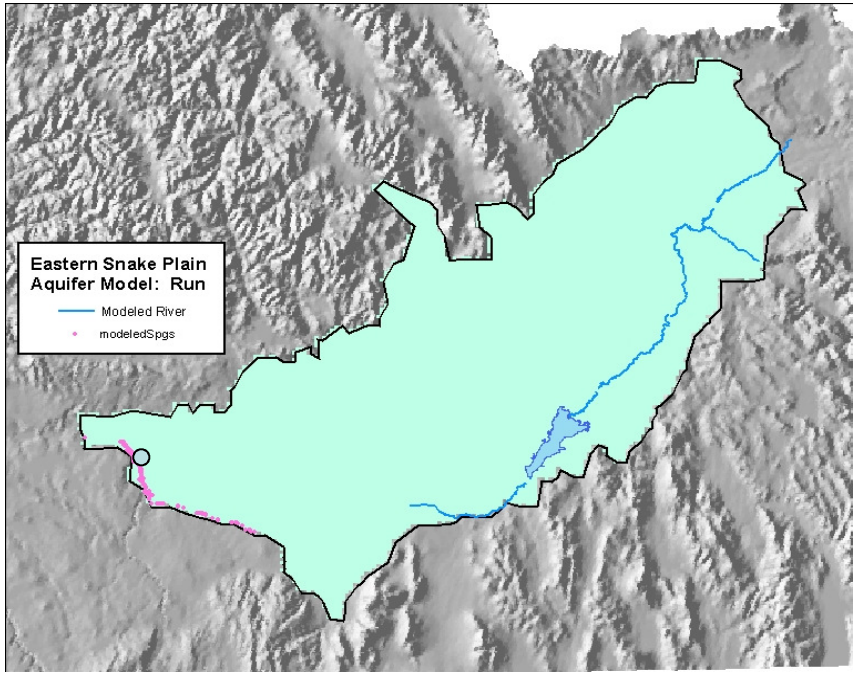
Eastern Snake Plain
Aquifer Model: Run
Modeled River
modeledSpgs

- Malad

- Malad

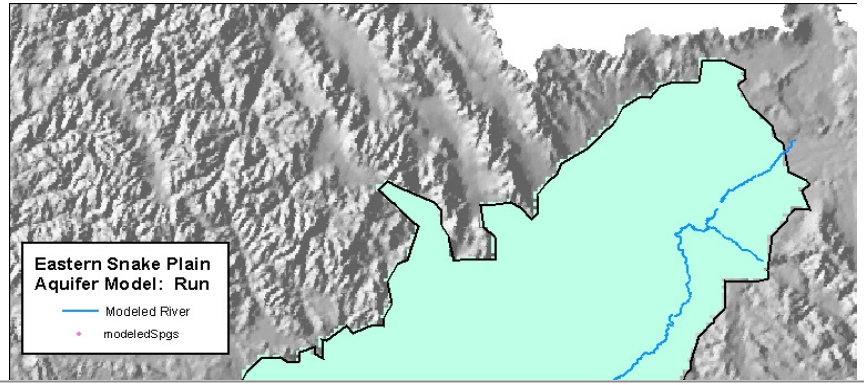
Eastern Snake Plain
Aquifer Model: Run
Modeled River
modeledSpgs

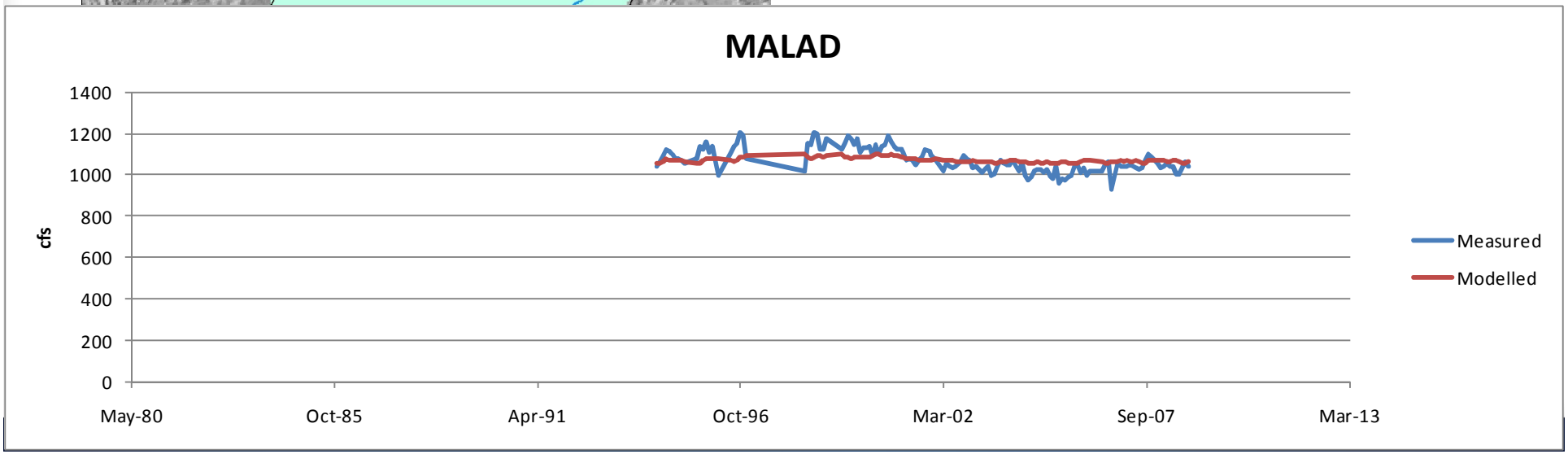
MALAD
cfs
1400
1200
1000
800
600
400
200
0
May-80
Oct-85
Apr-91
Oct-96
Mar-02
Sep-07
Mar-13
Measured
Modelled

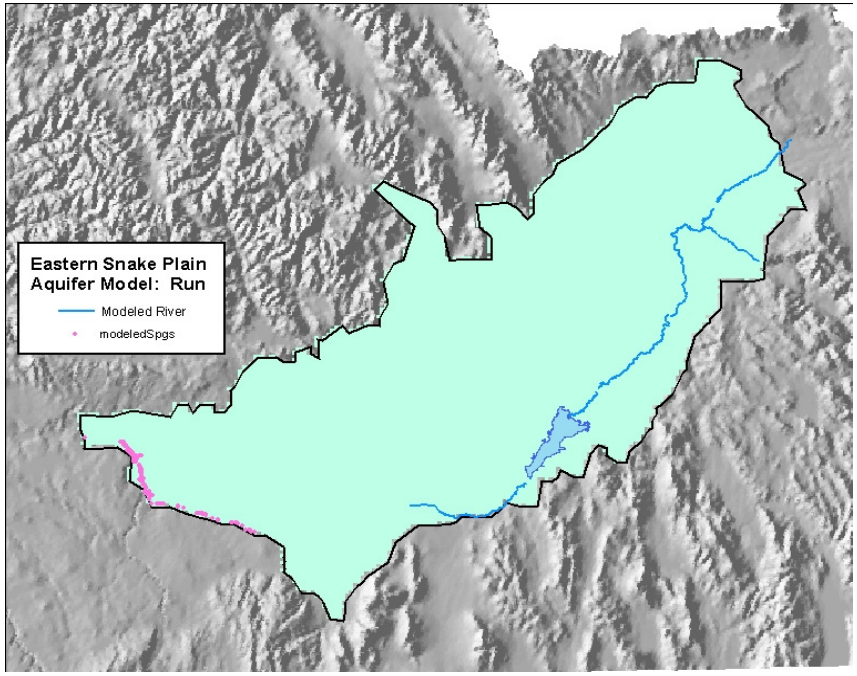

- Group C Springs

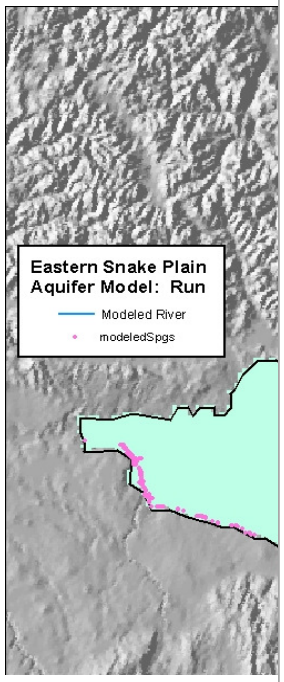
Eastern Snake Plain
Aquifer Model: Run
Modeled River
modeledSpgs

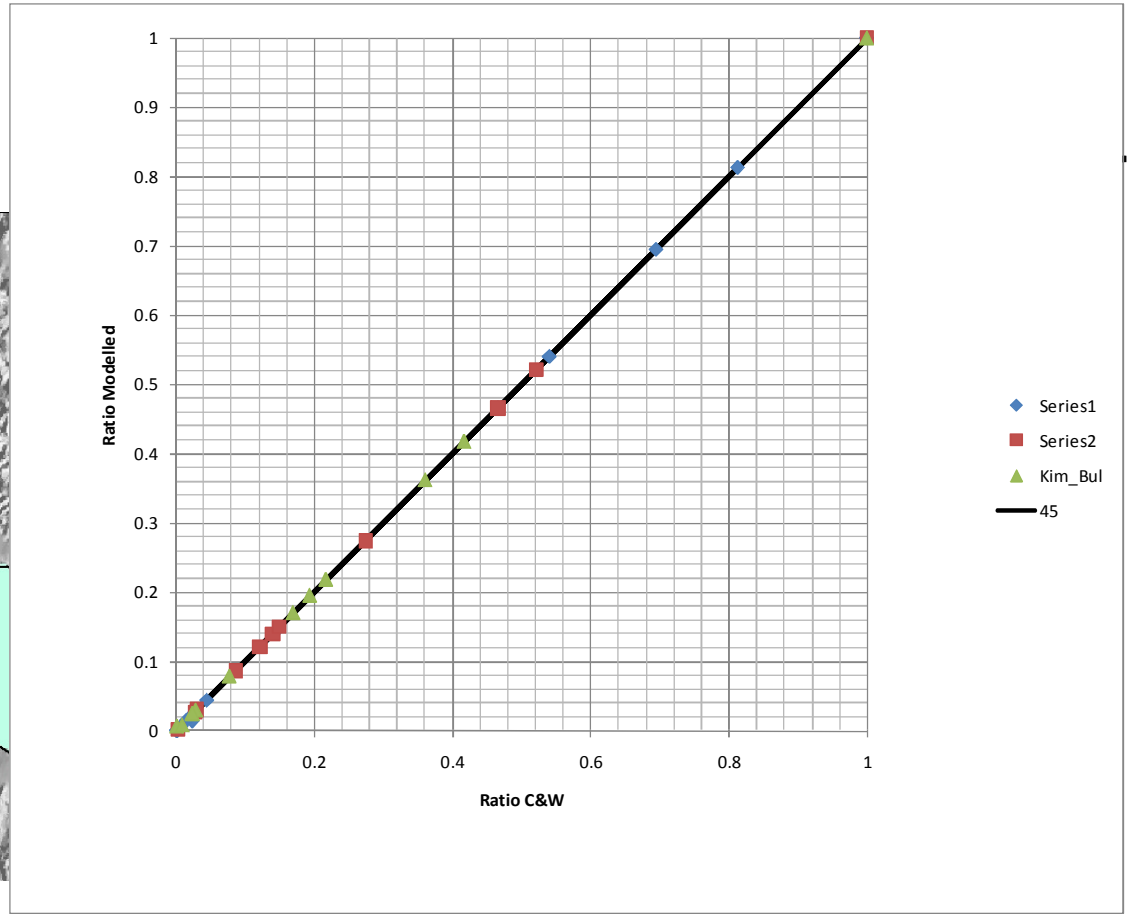
Ratio Modelled
Ratio C&W
0
0.1
0.2
0.3
0.4
0.5
0.6
0.7
0.8
0.9
1
0
0.2
0.4
0.6
0.8
1
Series1
Series2
Kim_Bul
45

ings

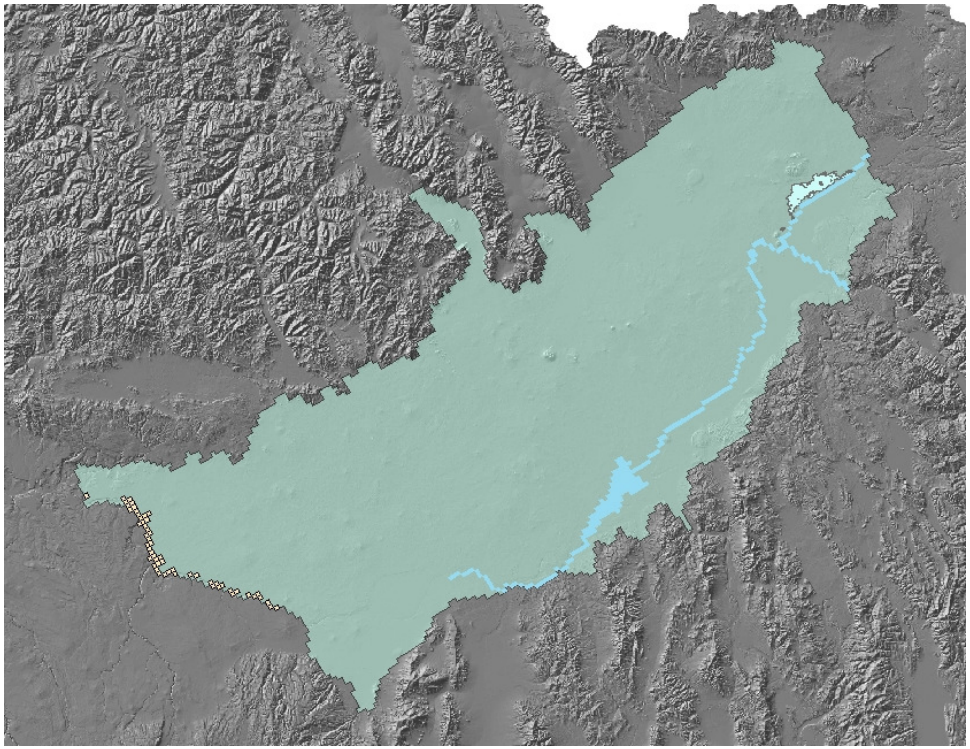

- Egin returns

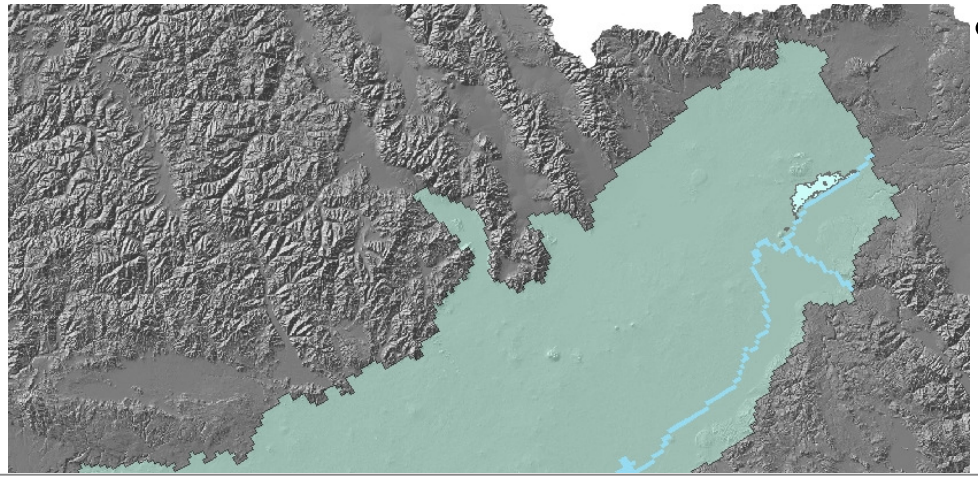

- Egin returns

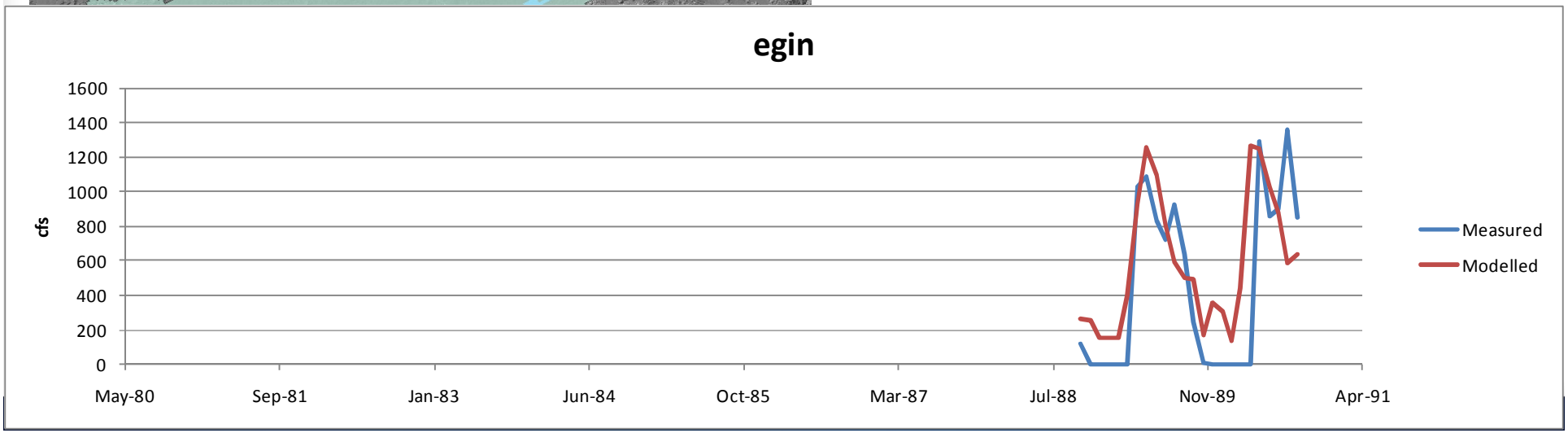

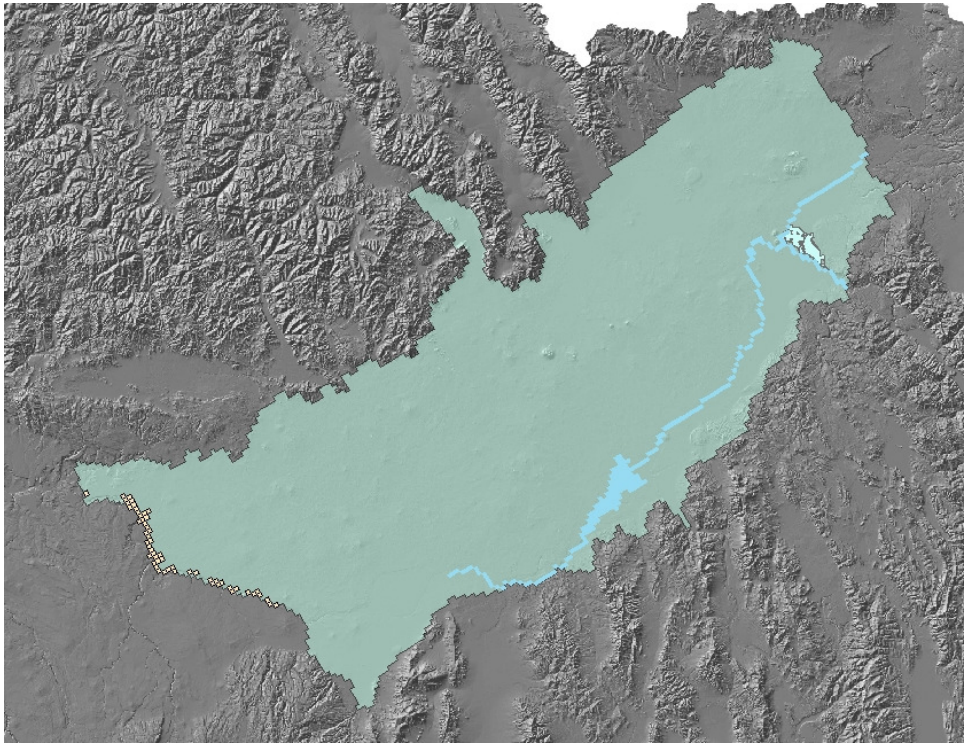

- Liberty returns

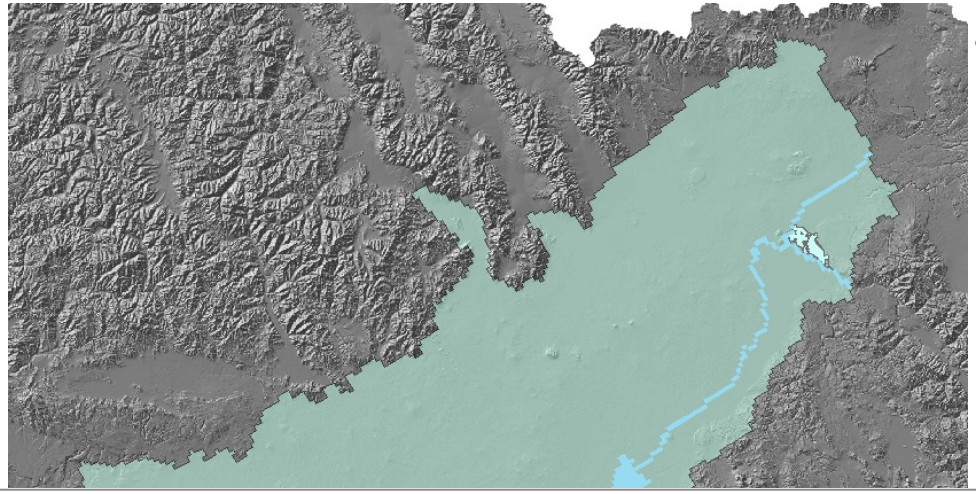

- Liberty returns

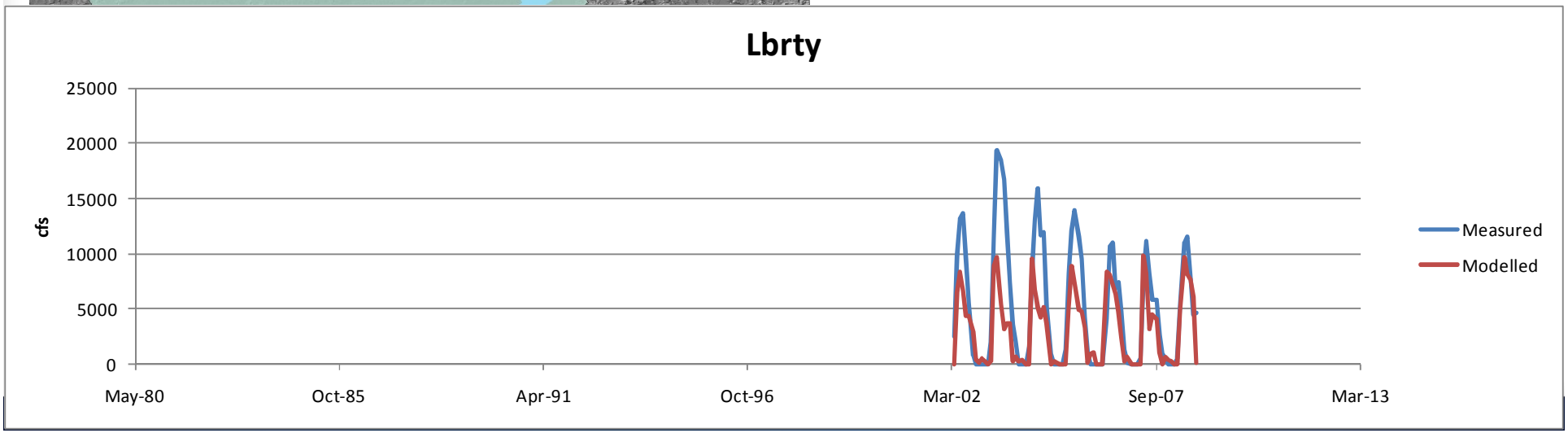

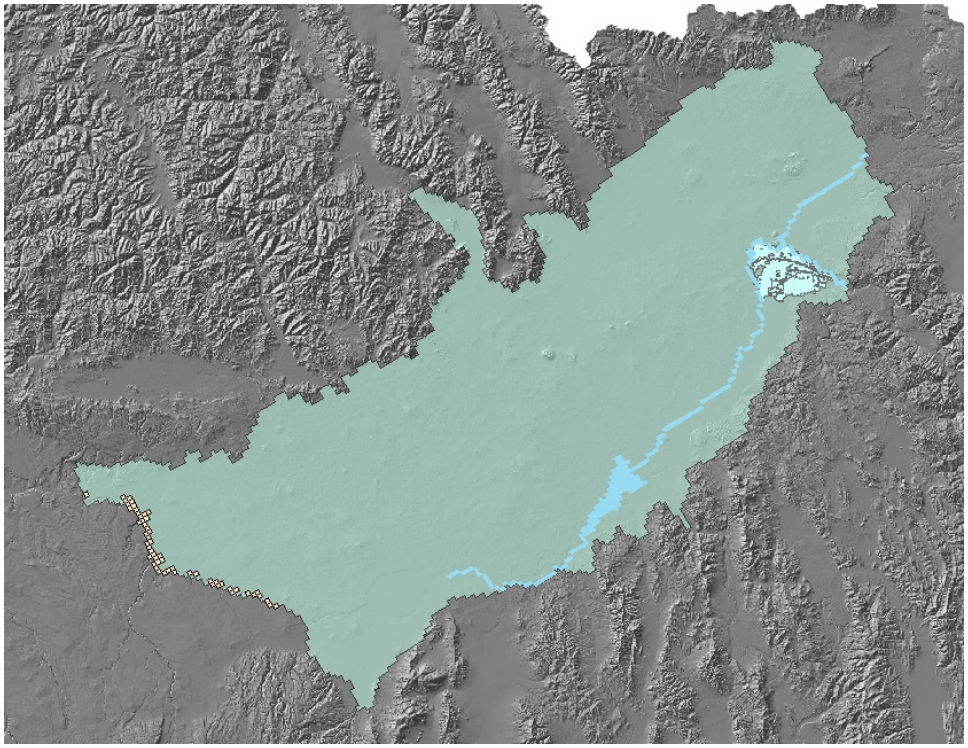

- Great Feeder Group returns

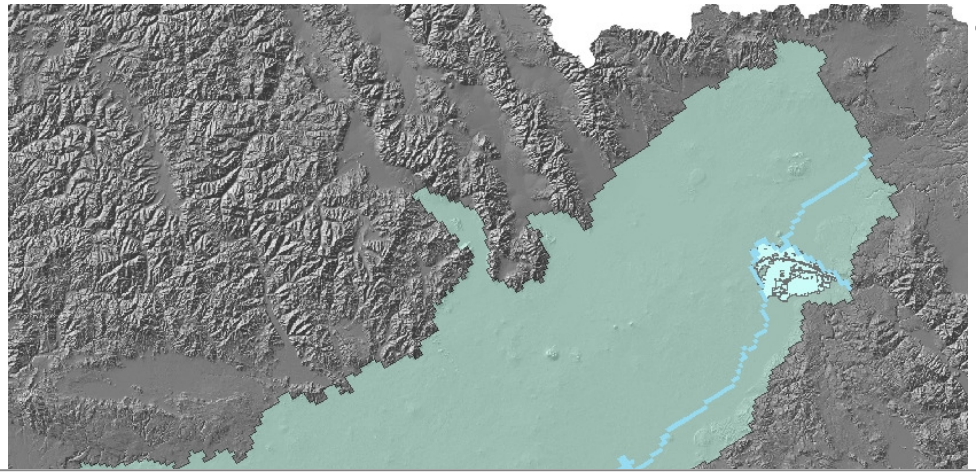

- Great Feeder Group returns

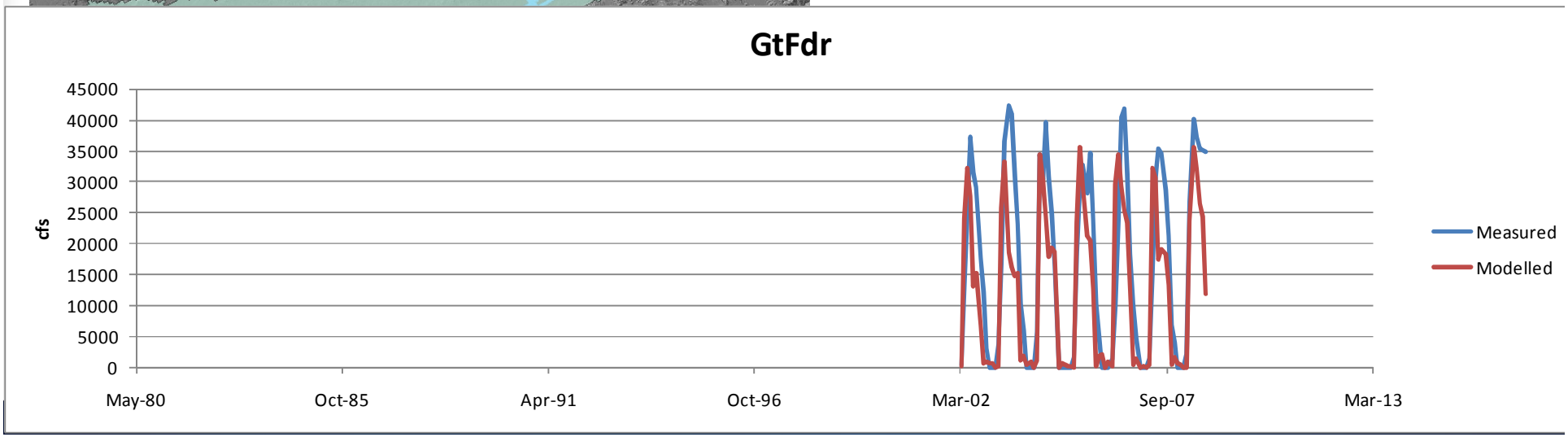

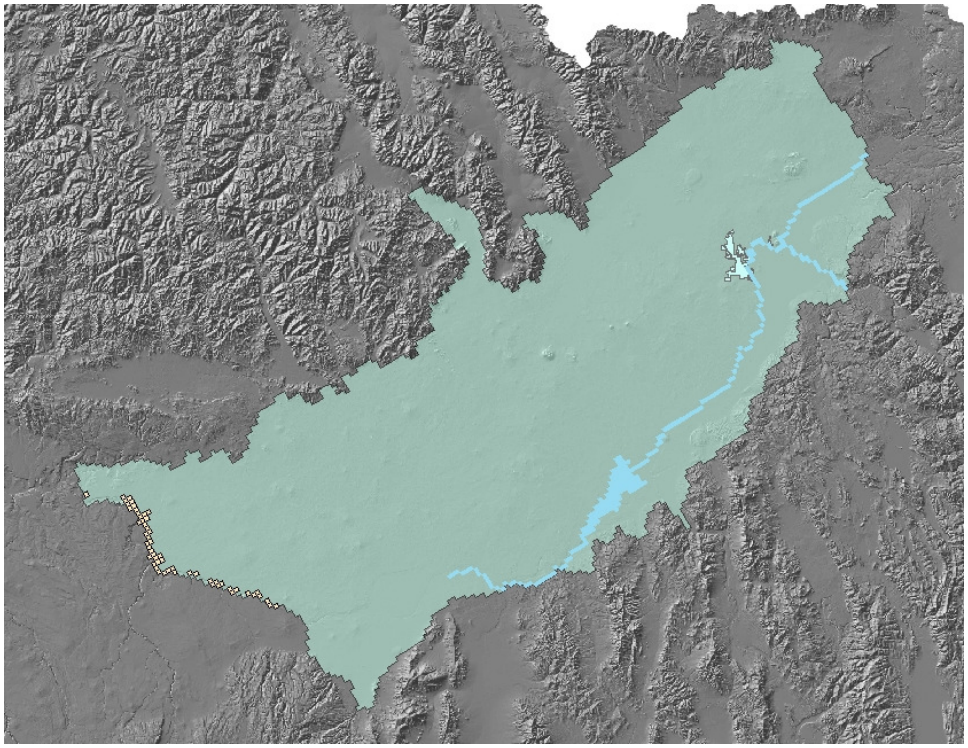

- Butte-Market Lake returns

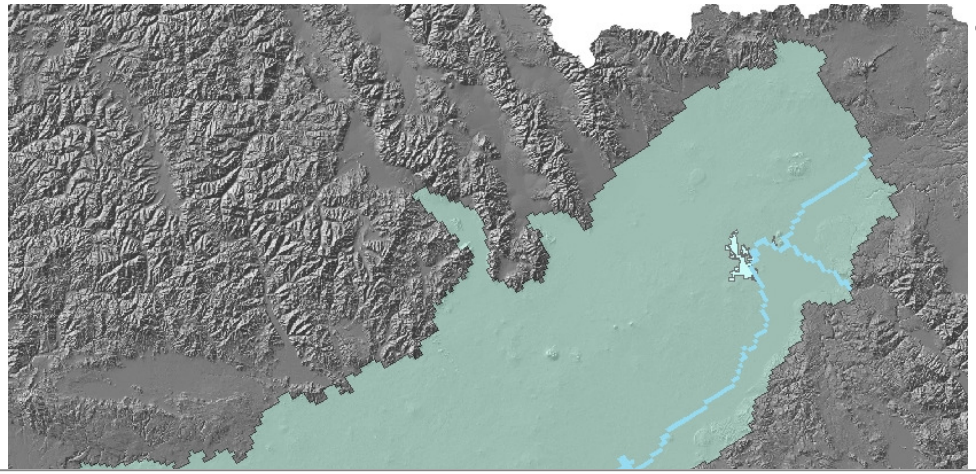

- Butte-Market Lake returns

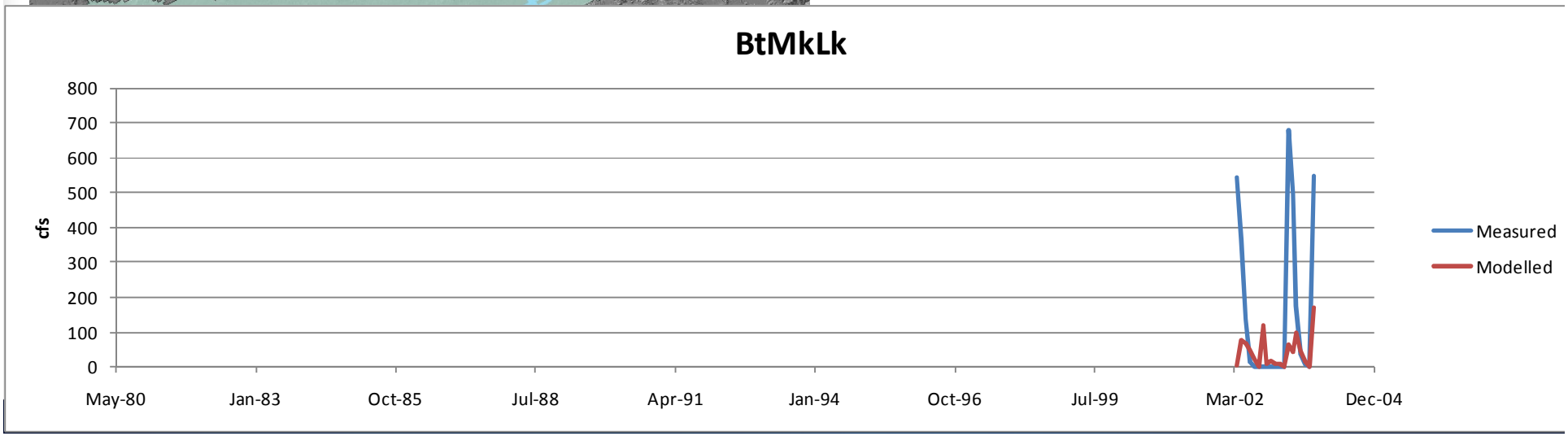

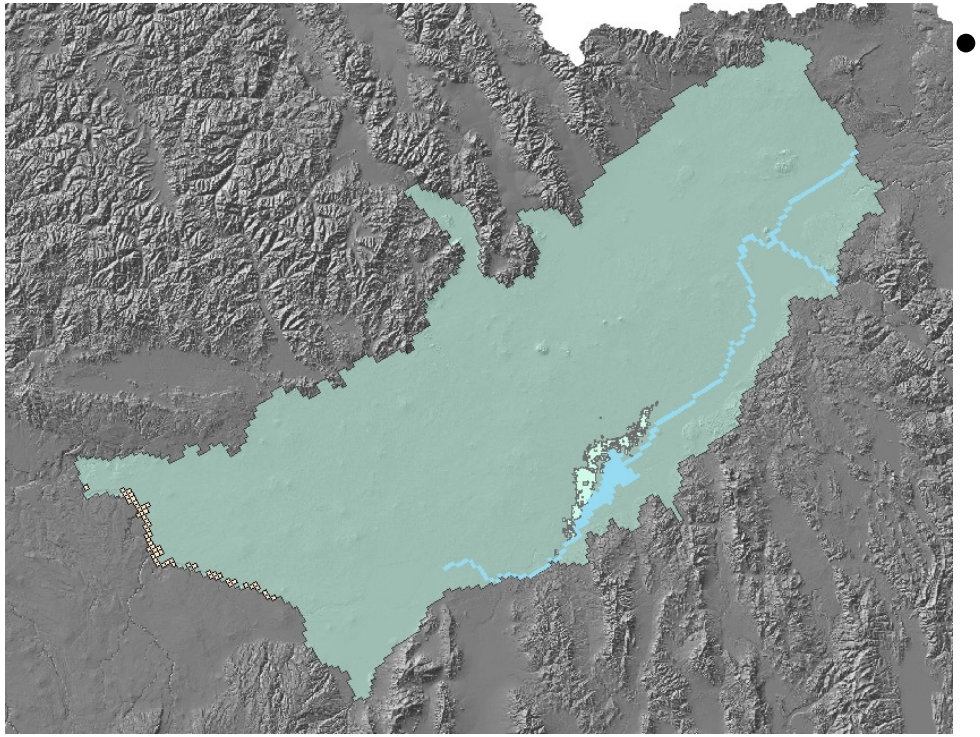

- Aberdeen-Springfield returns

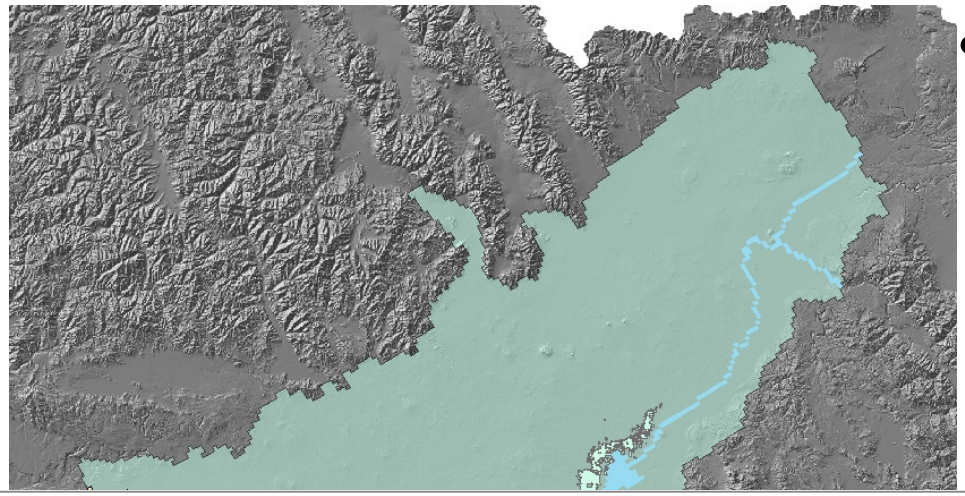

- Aberdeen-Springfield returns

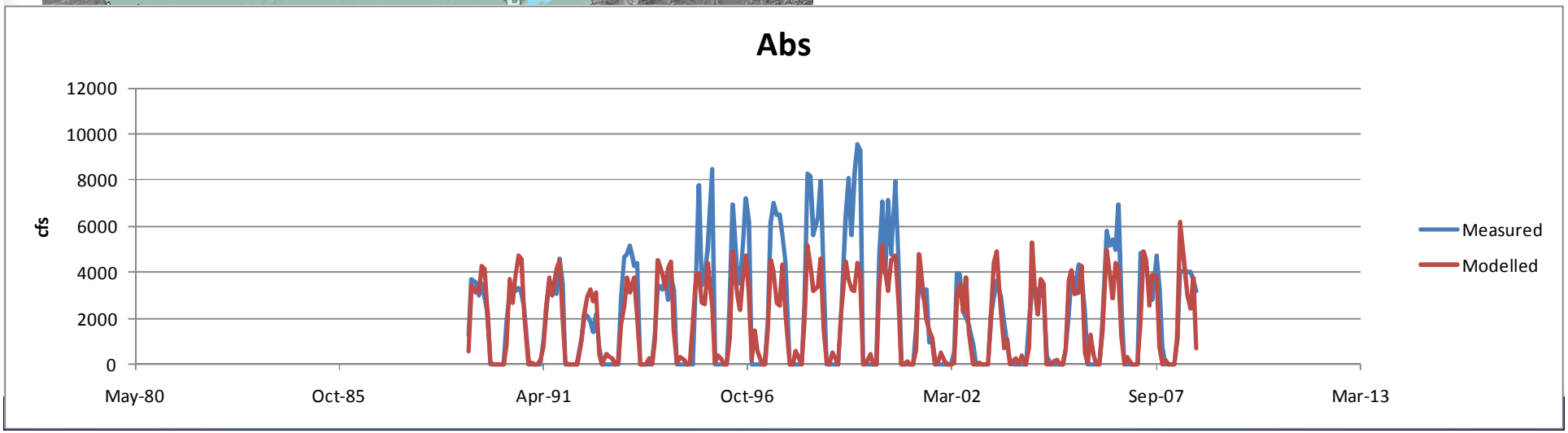

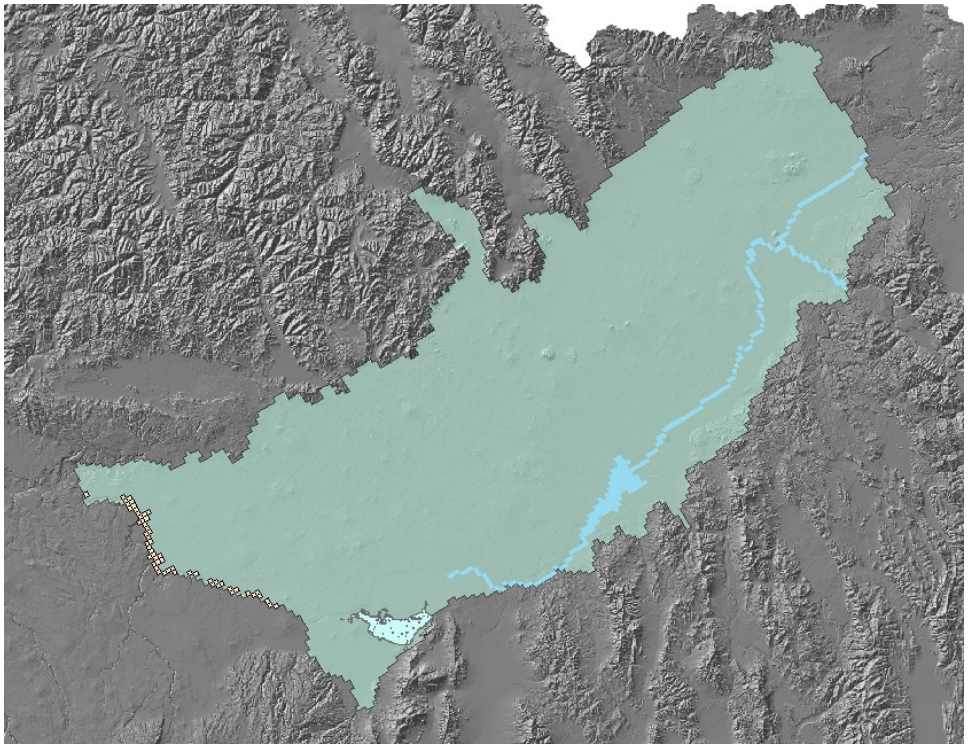

- Burley Irrigation District returns

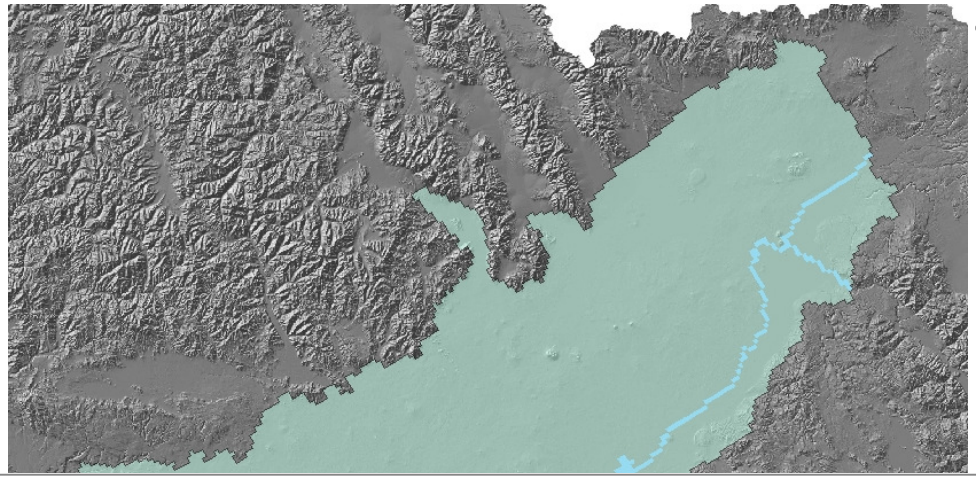

- Burley Irrigation District returns

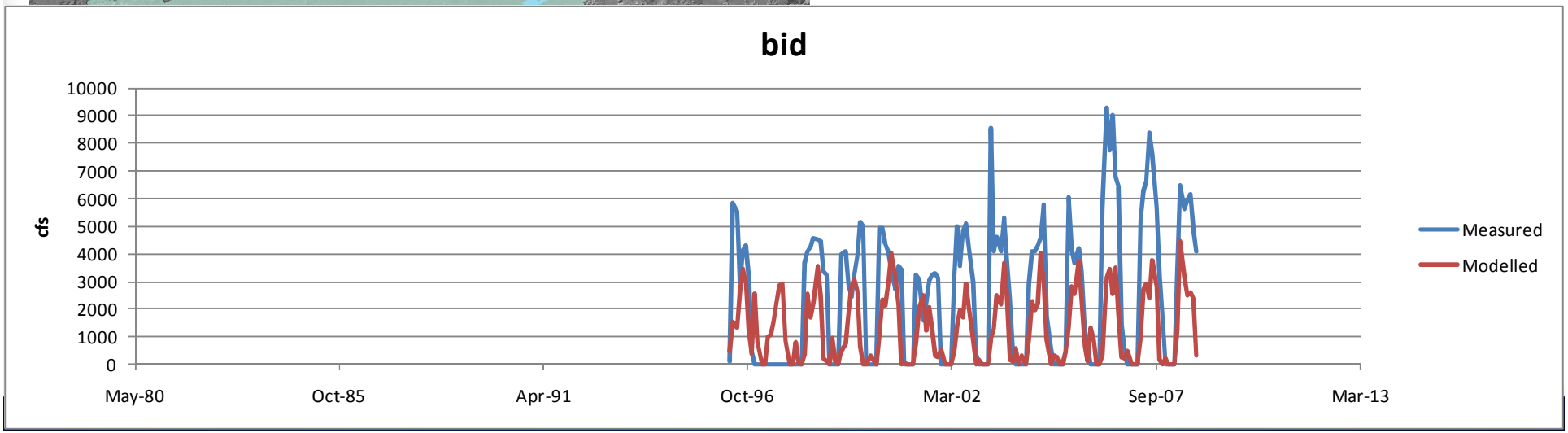

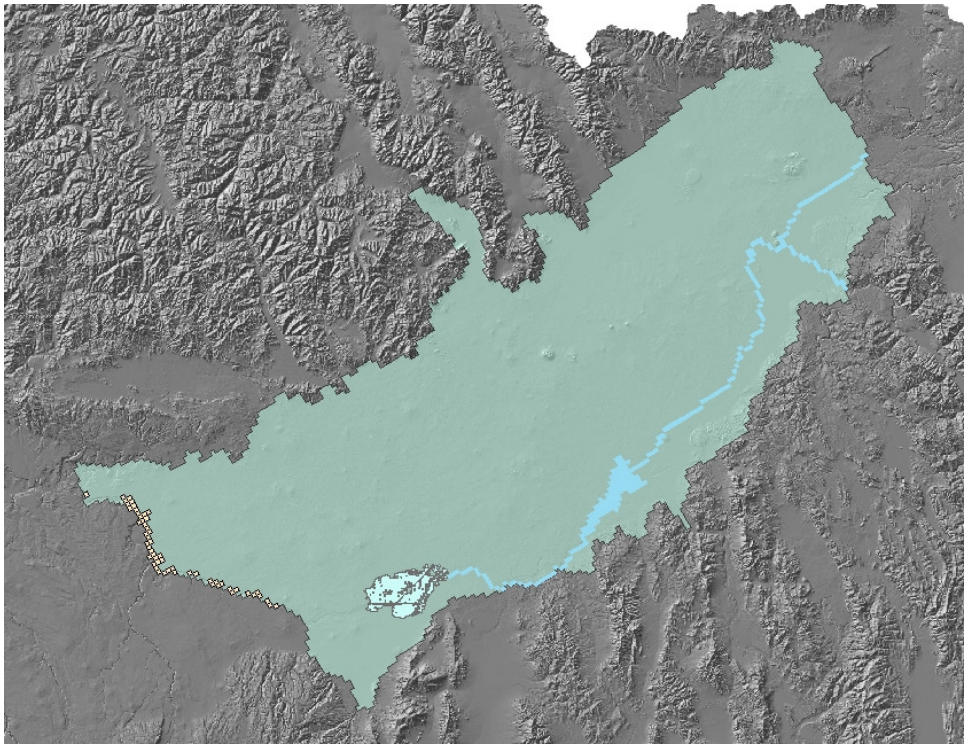

- Minidoka Irrigation District returns

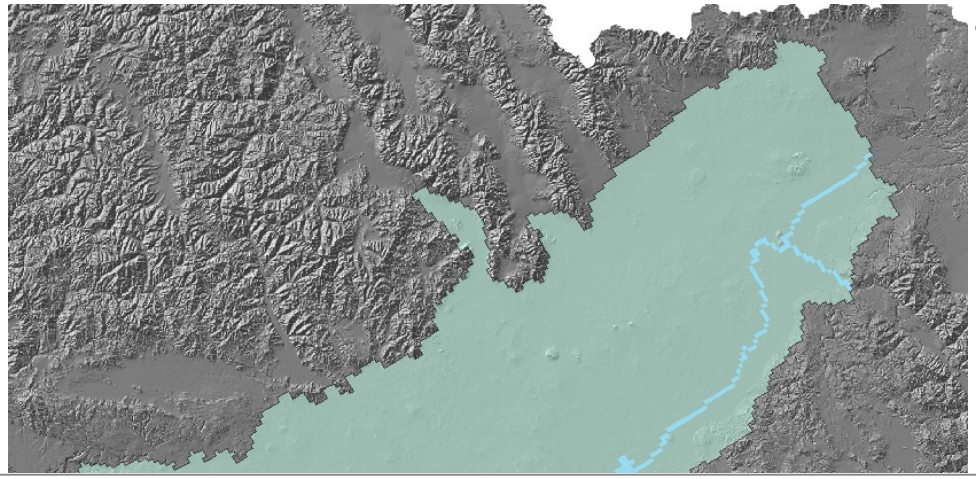

- Minidoka Irrigation District returns

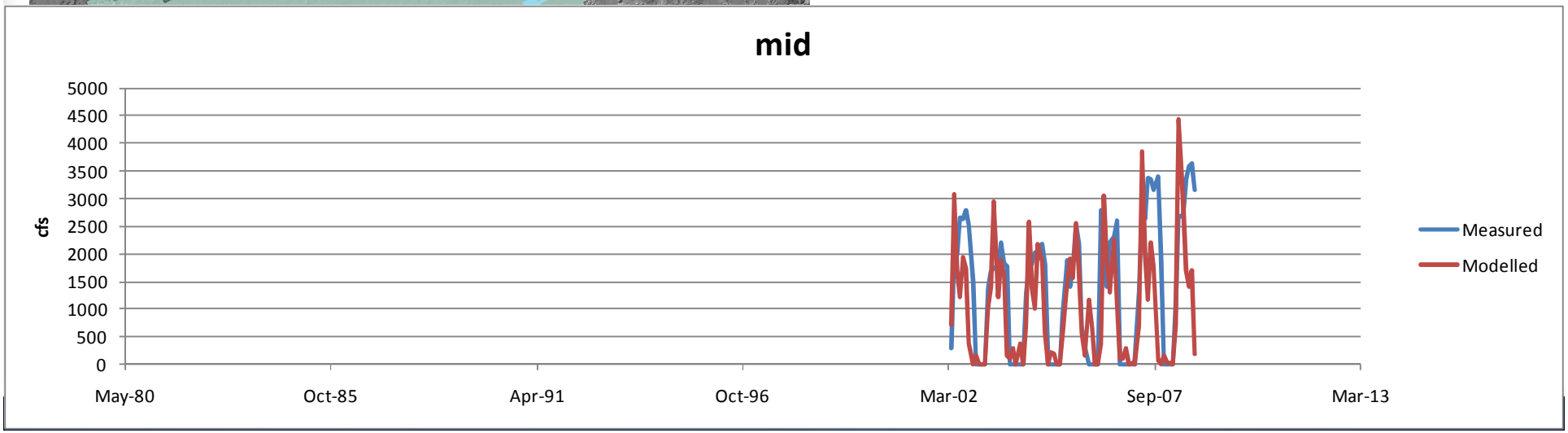

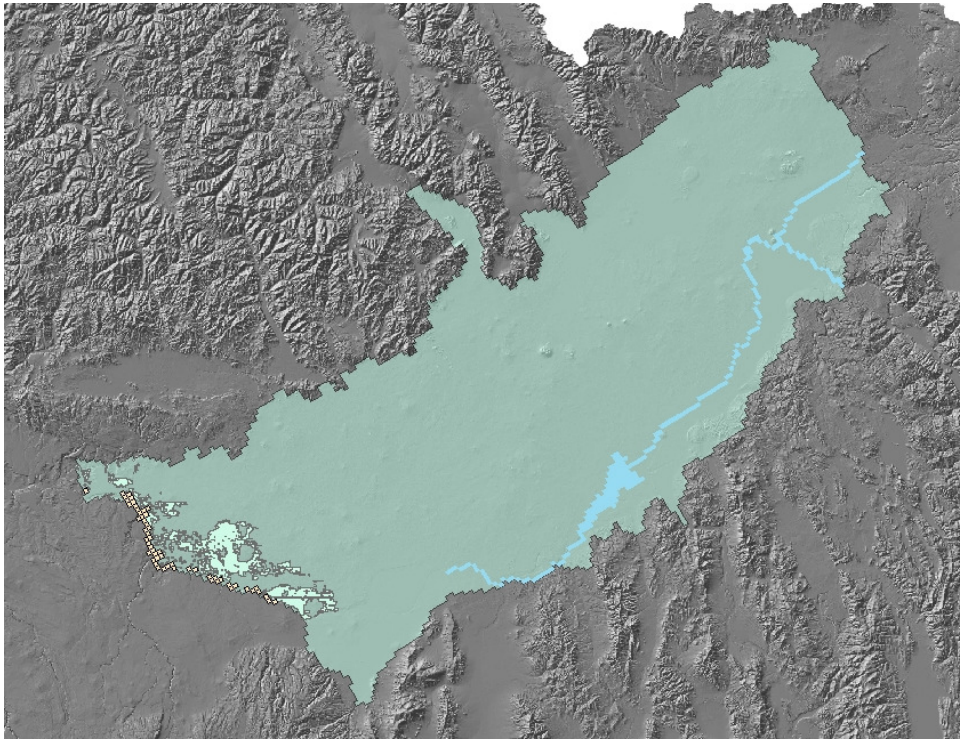

- North Side Canal Co returns

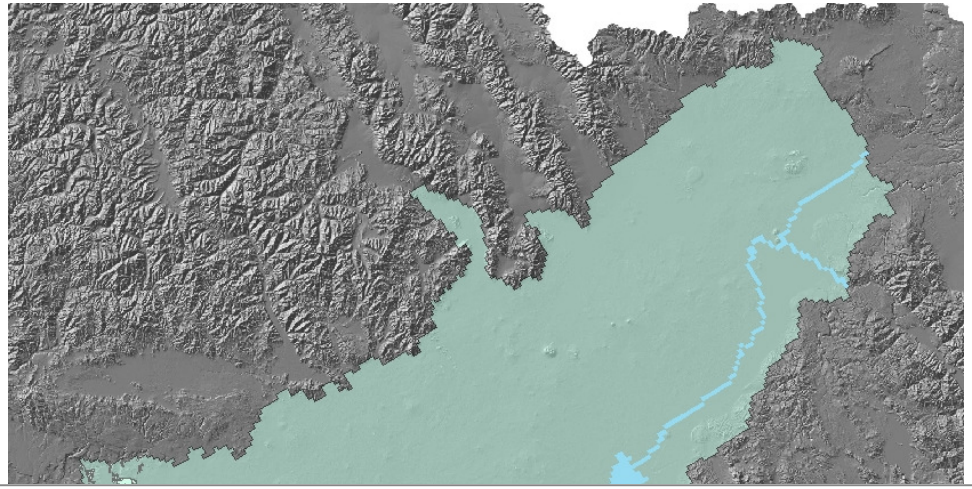

- North Side Canal Co returns

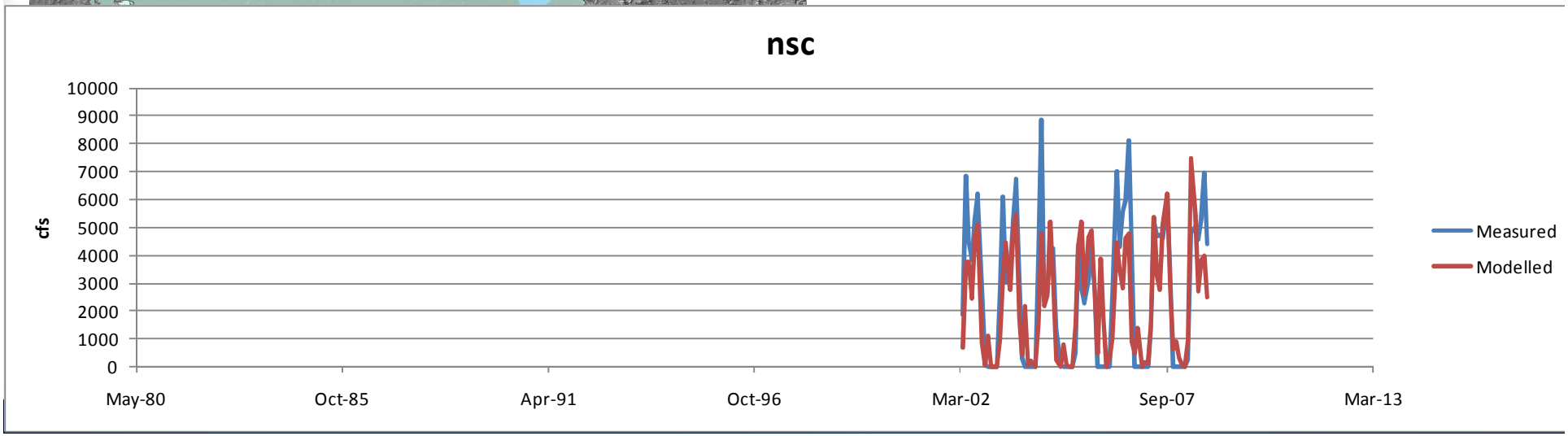

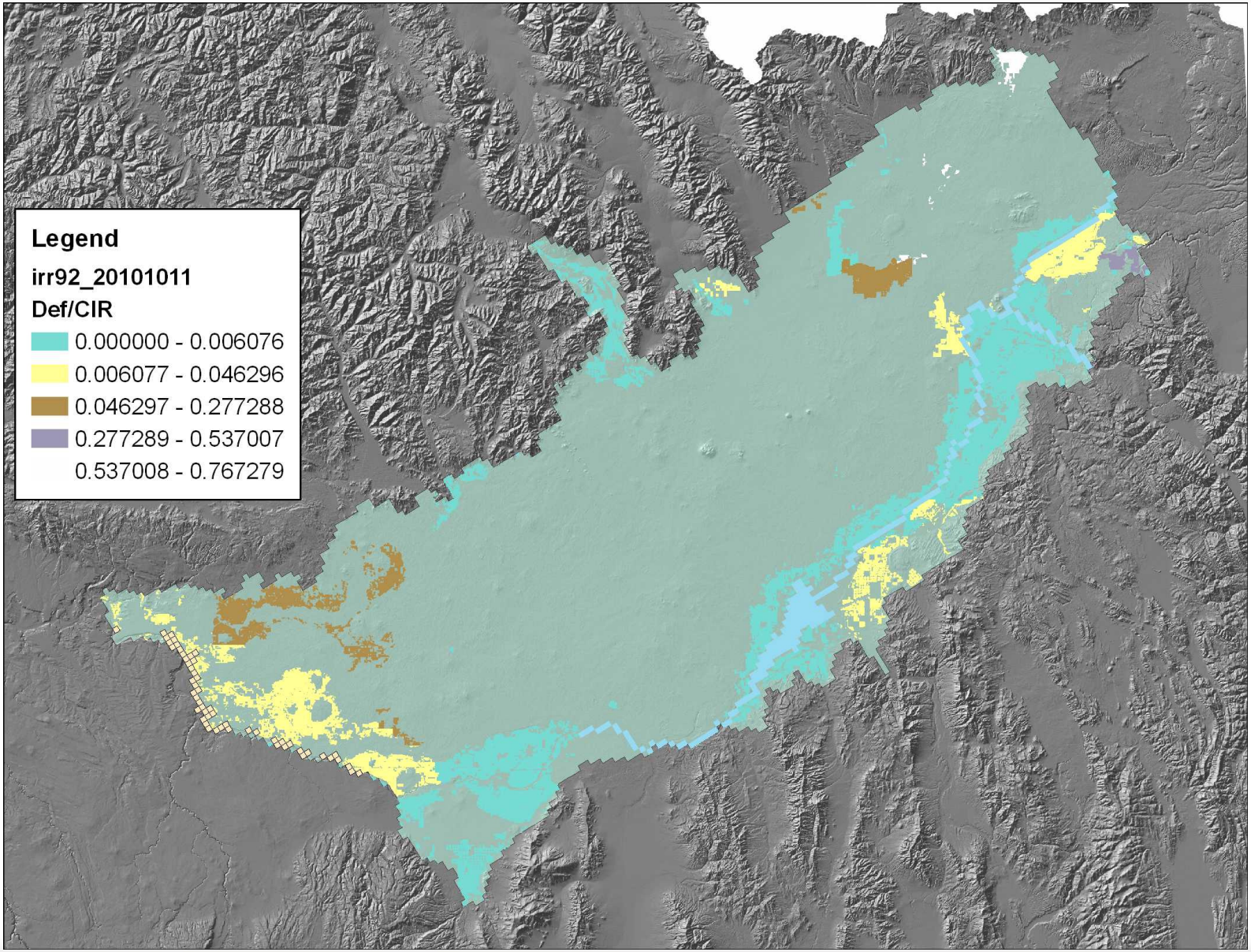
Legend
irr92_20101011
Def/CIR
0.000000 - 0.006076
0.006077 - 0.046296
0.046297 - 0.277288
0.277289 - 0.537007
0.537008 - 0.767279

IDAHO Department of Water Resources

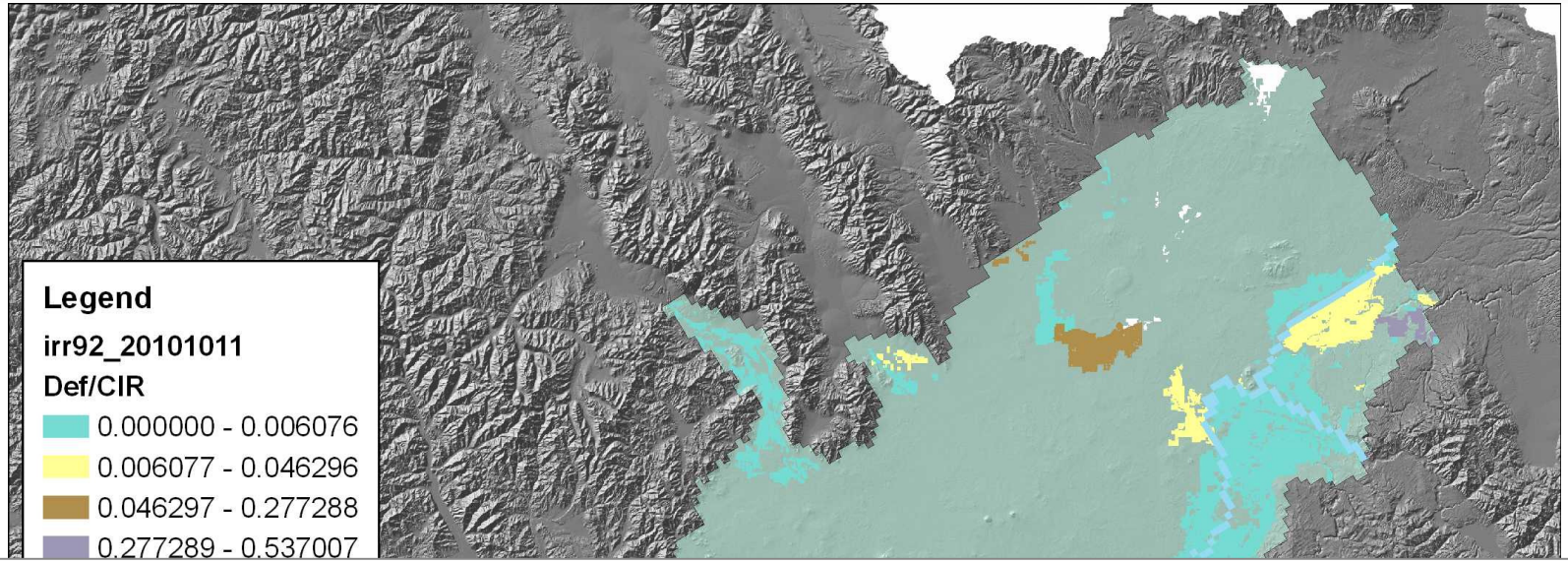

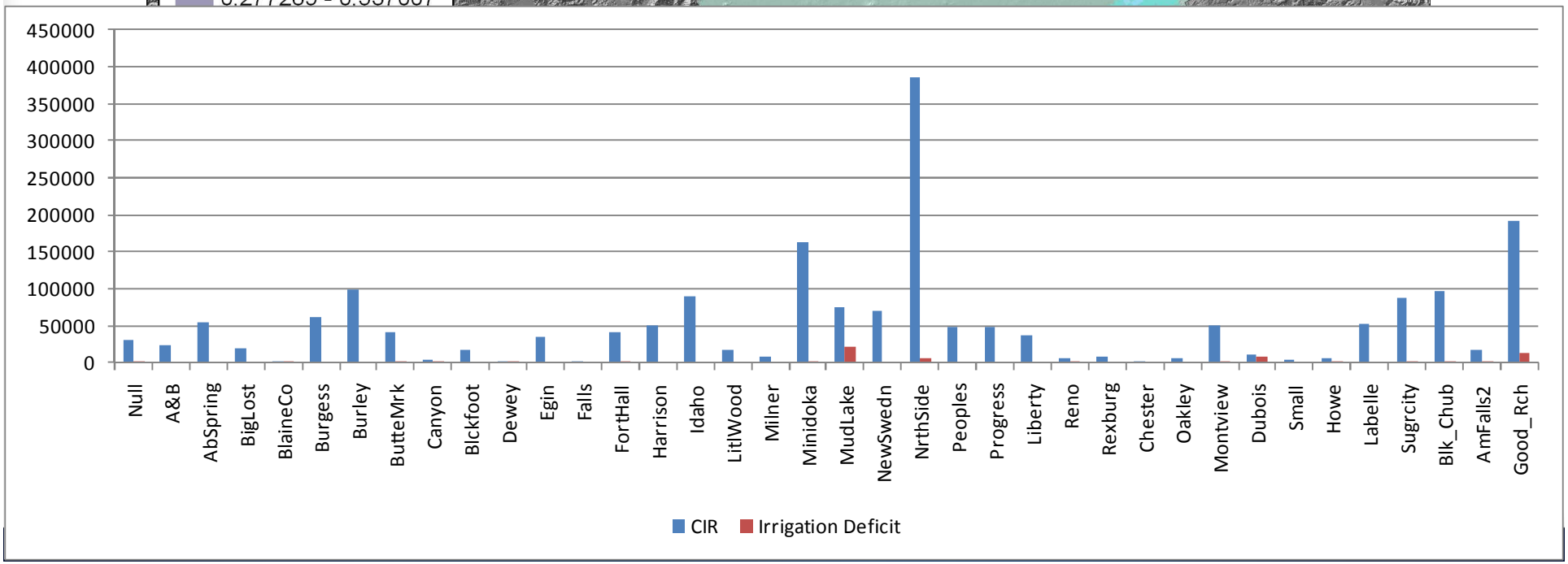

IDAHO Department of Water Resources

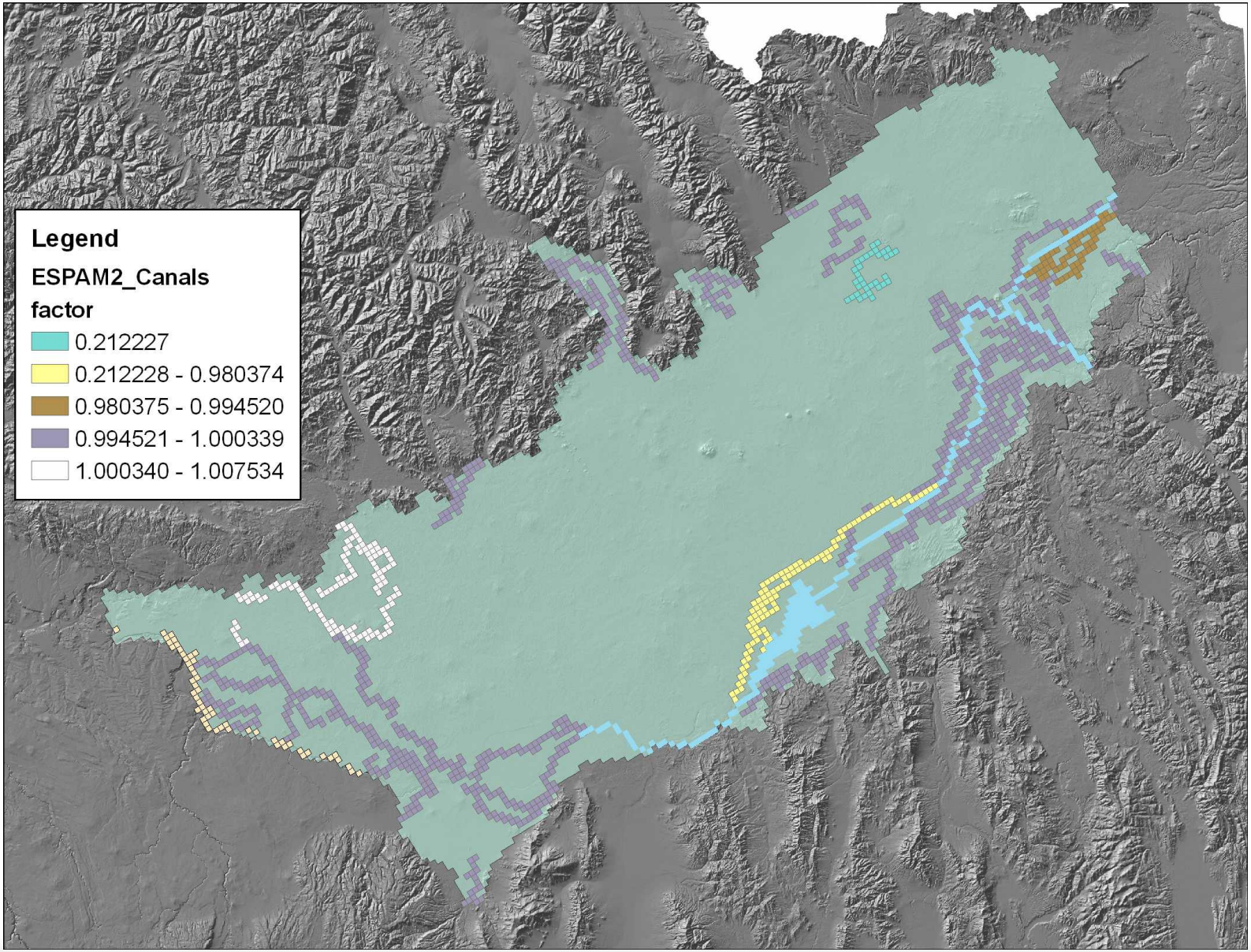

IDAHO Department of Water Resources

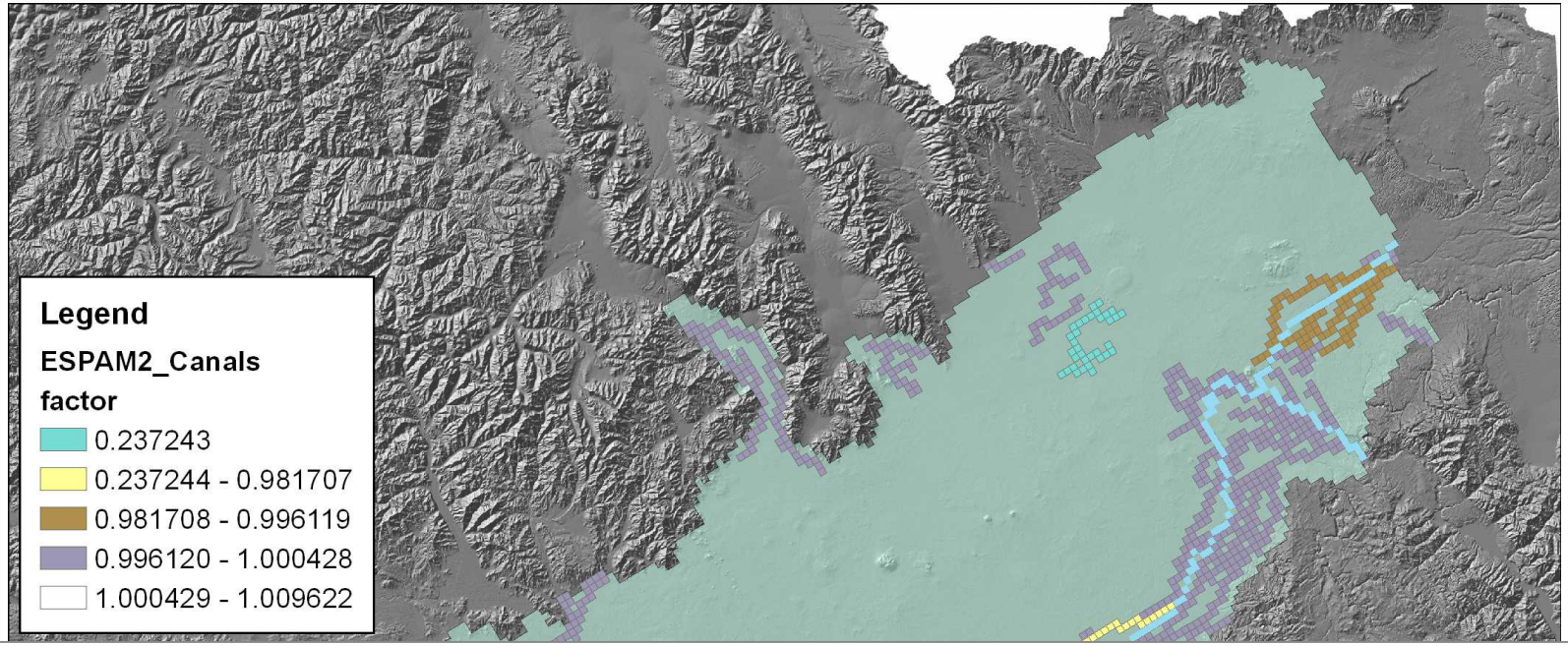

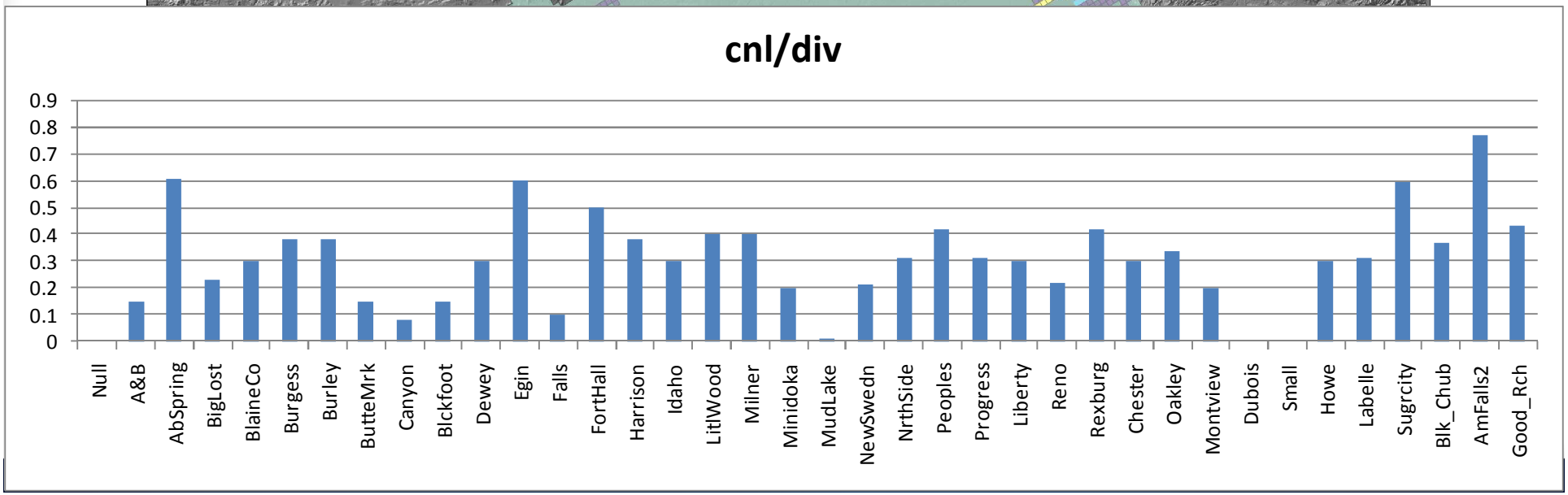

END