Reservoir Priority Schematics

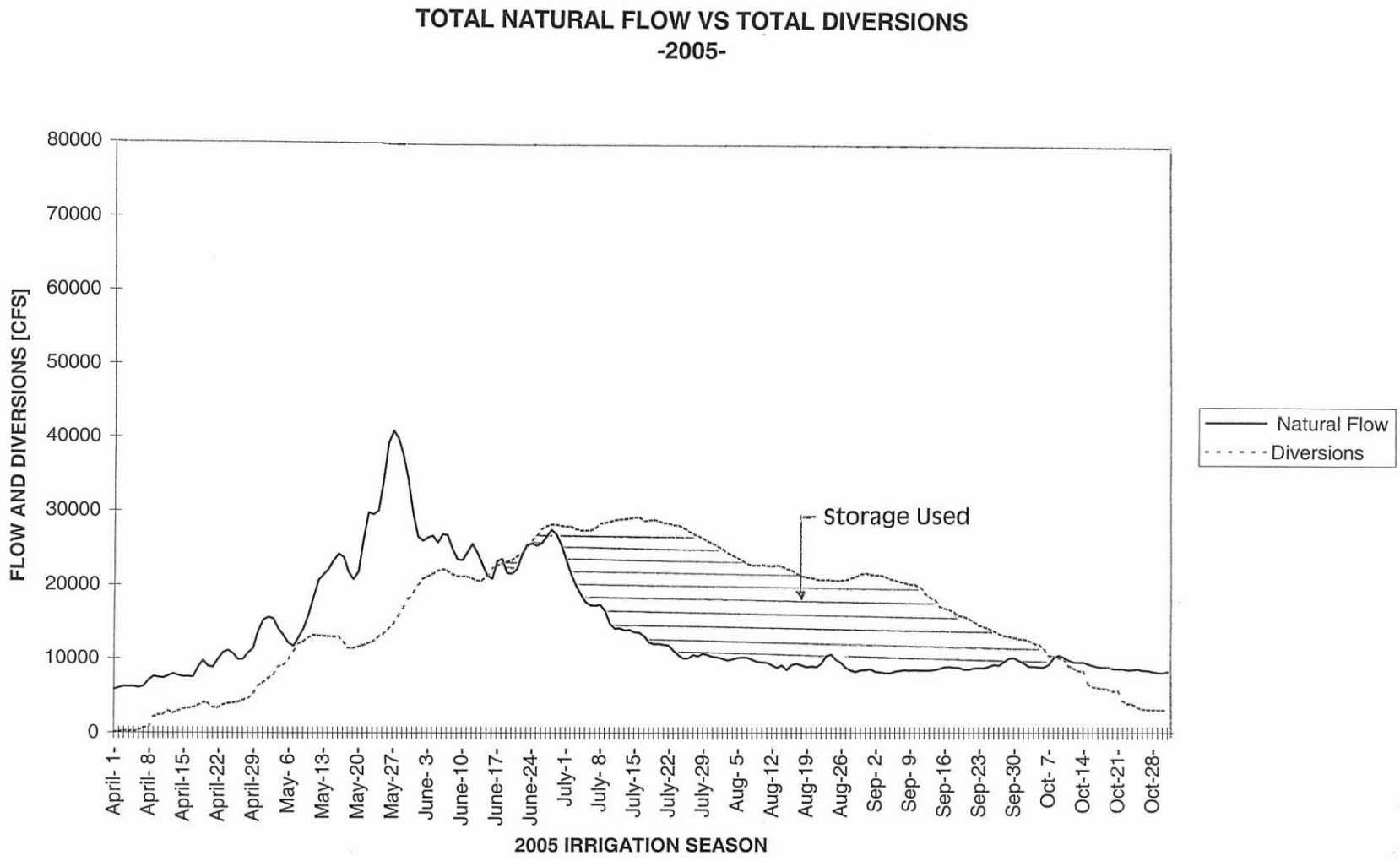

Figure 3. Natural Flow and Total Diversions

TABLE 4. 2005 Water Right Regulation Schedule - Snake River

Irwin to Lorenzo (1) Lorenzo to Shelley (2)	Shelley to Blackfoot (3)	Blackfoot to Neeley (4)	Neeley to Minidoka (5)	Minidoka to Milner (6)	Primary Priority	Exceptions Priority	Exceptions Reaches	Exceptions Priority	Exceptions Reaches
July 4	5	6	7	8	6/01/1902				
5	6	7	8	9	10/11/1900				
6	7	8	9	10	11/05/1895	10/11/1900	(4,5,6)		
7	8	9	10	11	2/06/1895	10/11/1900	(4,5,6)		
14	15	16	17	18	6/01/1892	10/11/1900	(4,5,6)		
15	16	17	18	19	4/28/1892	10/11/1900	(4,5,6)		
17	18	19	20	21	6/01/1892	10/11/1900	(4,5,6)		
18	19	20	21	22	5/01/1892	10/11/1900	(4,5,6)		
19	20	21	22	23	1/24/1891	10/11/1900	(4,5,6)		
20	21	22	23	24	10/16/1890	10/11/1900	(4,5,6)		
21	22	23	24	25	6/10/1890	10/11/1900	(4,5,6)		
22	23	24	25	26	7/12/1890	10/11/1900	(4,5,6)		
23	24	25	26	27	10/16/1890	10/11/1900	(4,5,6)		
25	26	27	28	29	11/24/1890	10/11/1900	(4,5,6)		
26	27	28	29	30	10/16/1890	10/11/1900	(4,5,6)		
27	28	29	30	31	6/10/1890	10/11/1900	(4,5,6)		
30	31	Aug 1	Aug 2	Aug 3	6/01/1890	10/11/1900	(4,5,6)		
31	Aug 1	Aug 2	Aug 3	Aug 4	6/10/1890	10/11/1900	(4,5,6)		
Aug 1	2	3	4	5	7/12/1890	10/11/1900	(4,5,6)		
2	3	4	5	6	10/16/1890	10/11/1900	(4,5,6)		
3	4	5	6	7	1/24/1891	10/11/1900	(4,5,6)		

TABLE 2. Travel Times Used In Water District 1 Water Right Accounting

No.	Name	Travel Time in Days From Downstream Point to Milner	Travel Time in Days From Diversion Points to Milner
1	To Moran	5	5
33	Moran to Alpine	5	5
34	Salt River above Reservoir	5	5
35	Greys River above Reservoir	5	5
2	Alpine to Irwin	4	4
3	Irwin to Heise	4	4
4	Heise below Dry Bed	4	4
37	Dry Bed near Ririe	4	4
32	Below Dry Bed to Lorenzo	4	4
11	To Henrys Lake	7	7
12	Henrys Lake to Island Park	6	7
13	Island Park to Ashton	5	6
30	Ashton to above Falls River	5	5
14	To Grassy Lake	6	6
15	Grassy Lake to Squirrel	5	5
16	Squirrel to Chester	5	5
26	Crosscut Canal below Diversions	5	5
27	Crosscut Canal at End	5	5
17	Above Falls River to St. Anthony	5	5
10	St. Anthony to above NF Teton	5	5
18	Teton above St. Anthony	5	5
19	St. Anthony to Teton Mouth	5	5
20	Above NF Teton to Rexburg	4	5
21	Lorenzo to Menan	4	4
5	Menan to Lewisville	4	4
36	Lewisville to Willow Creek	4	4
23	Willow Creek below Tex Creek	4	4
24	Below Tex Creek to near Ririe	4	4
29	Eagle Rock Cnl abv Willow Creek	4	4
25	Near Ririe to floodway near Ucon	4	4
28	Floodway near Ucon to End	4	4
31	Willow Creek to Shelley	3	4
6	Shelley to Blackfoot	3	4
22	At Blackfoot to near Blackfoot	2	3
7	Near Blackfoot to Neeley	1	1
8	Neeley to Minidoka	1	1
9	Minidoka to Milner	0	1

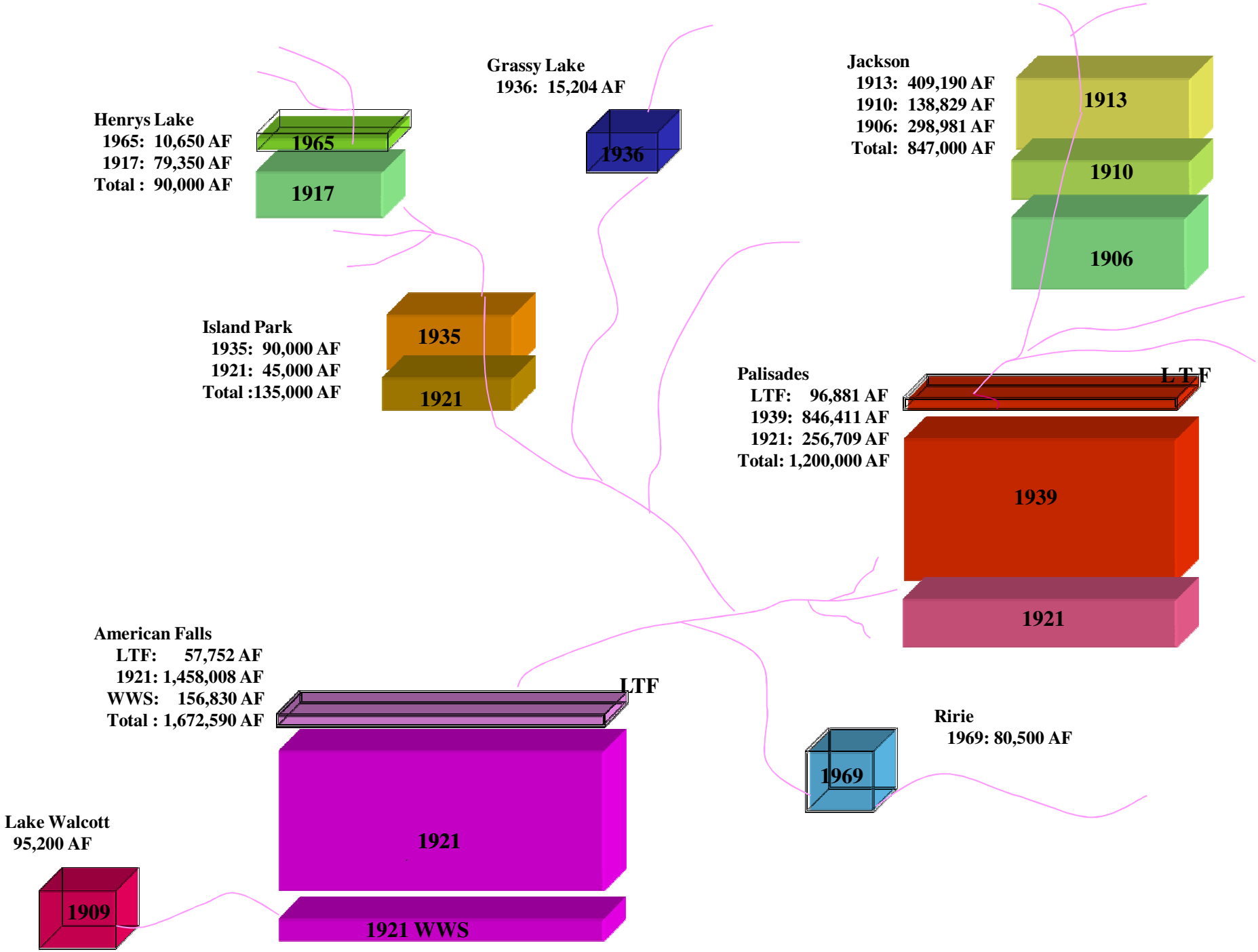
Henrys Lake
1965: 10,650 AF
1917: 79,350 AF
Total : 90,000 AF
1965
1917
Grassy Lake
1936: 15,204 AF
1936
Jackson
1913: 409,190 AF
1910: 138,829 AF
1906: 298,981 AF
Total: 847,000 AF
1913
1910
1906
Island Park
1935: 90,000 AF
1921: 45,000 AF
Total :135,000 AF
1935
1921
Palisades
LTF: 96,881 AF
1939: 846,411 AF
1921: 256,709 AF
Total: 1,200,000 AF
LTF
1939
1921
American Falls
LTF: 57,752 AF
1921: 1,458,008 AF
WWS: 156,830 AF
Total : 1,672,590 AF
LTF
1921
1921 WWS
Ririe
1969: 80,500 AF
1969
Lake Walcott
95,200 AF
1909

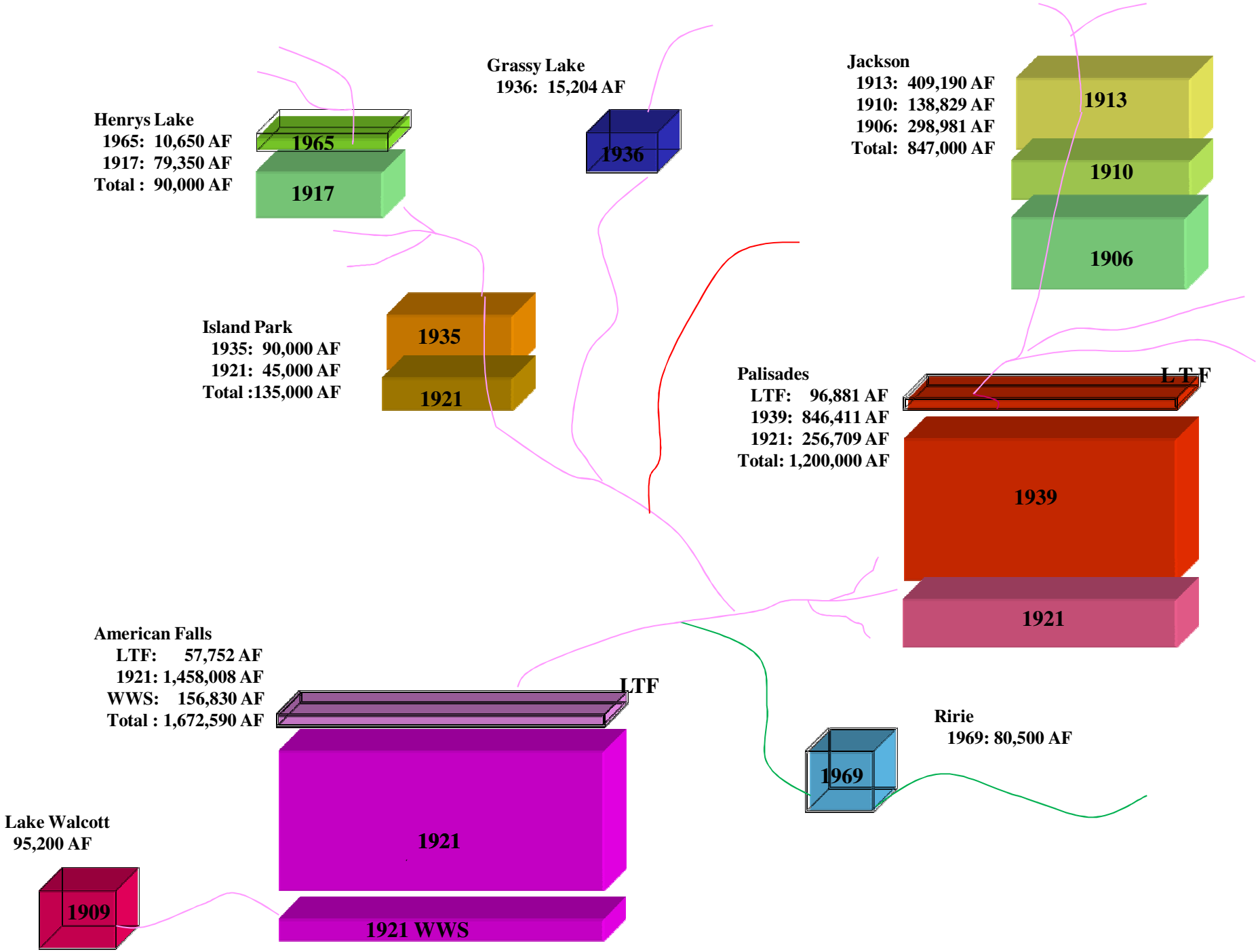
Henrys Lake
1965: 10,650 AF
1917: 79,350 AF
Total : 90,000 AF
1965
1917
Grassy Lake
1936: 15,204 AF
1936
Jackson
1913: 409,190 AF
1910: 138,829 AF
1906: 298,981 AF
Total: 847,000 AF
1913
1910
1906
Island Park
1935: 90,000 AF
1921: 45,000 AF
Total :135,000 AF
1935
1921
Palisades
LTF: 96,881 AF
1939: 846,411 AF
1921: 256,709 AF
Total: 1,200,000 AF
LTF
1939
1921
American Falls
LTF: 57,752 AF
1921: 1,458,008 AF
WWS: 156,830 AF
Total : 1,672,590 AF
LTF
1921
1921 WWS
Ririe
1969: 80,500 AF
1969
Lake Walcott
95,200 AF
1909

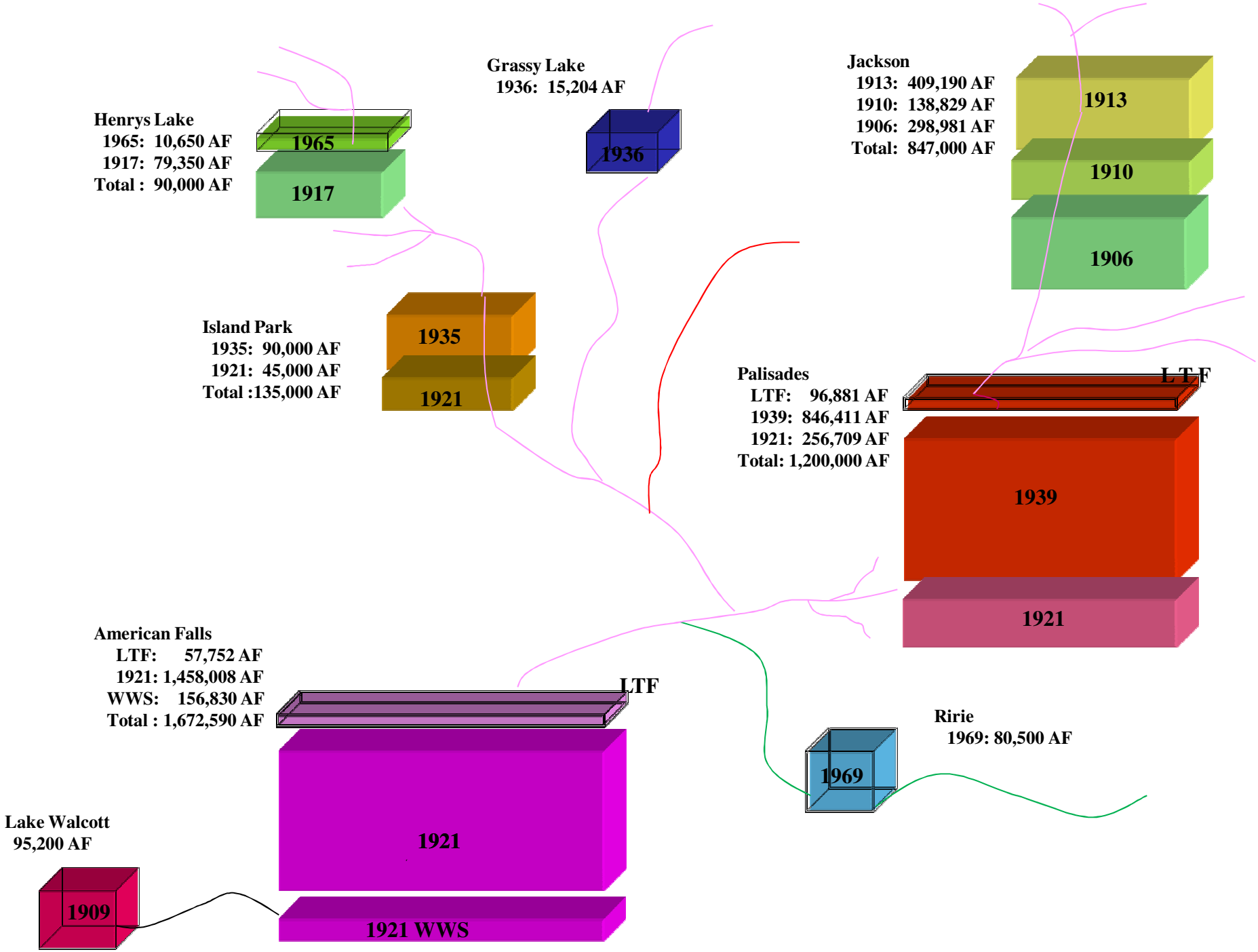
Henrys Lake
1965: 10,650 AF
1917: 79,350 AF
Total : 90,000 AF
1965
1917
Grassy Lake
1936: 15,204 AF
1936
Jackson
1913: 409,190 AF
1910: 138,829 AF
1906: 298,981 AF
Total: 847,000 AF
1913
1910
1906
Island Park
1935: 90,000 AF
1921: 45,000 AF
Total :135,000 AF
1935
1921
Palisades
LTF: 96,881 AF
1939: 846,411 AF
1921: 256,709 AF
Total: 1,200,000 AF
LTF
1939
1921
American Falls
LTF: 57,752 AF
1921: 1,458,008 AF
WWS: 156,830 AF
Total : 1,672,590 AF
LTF
1921
1921 WWS
Ririe
1969: 80,500 AF
1969
Lake Walcott
95,200 AF
1909

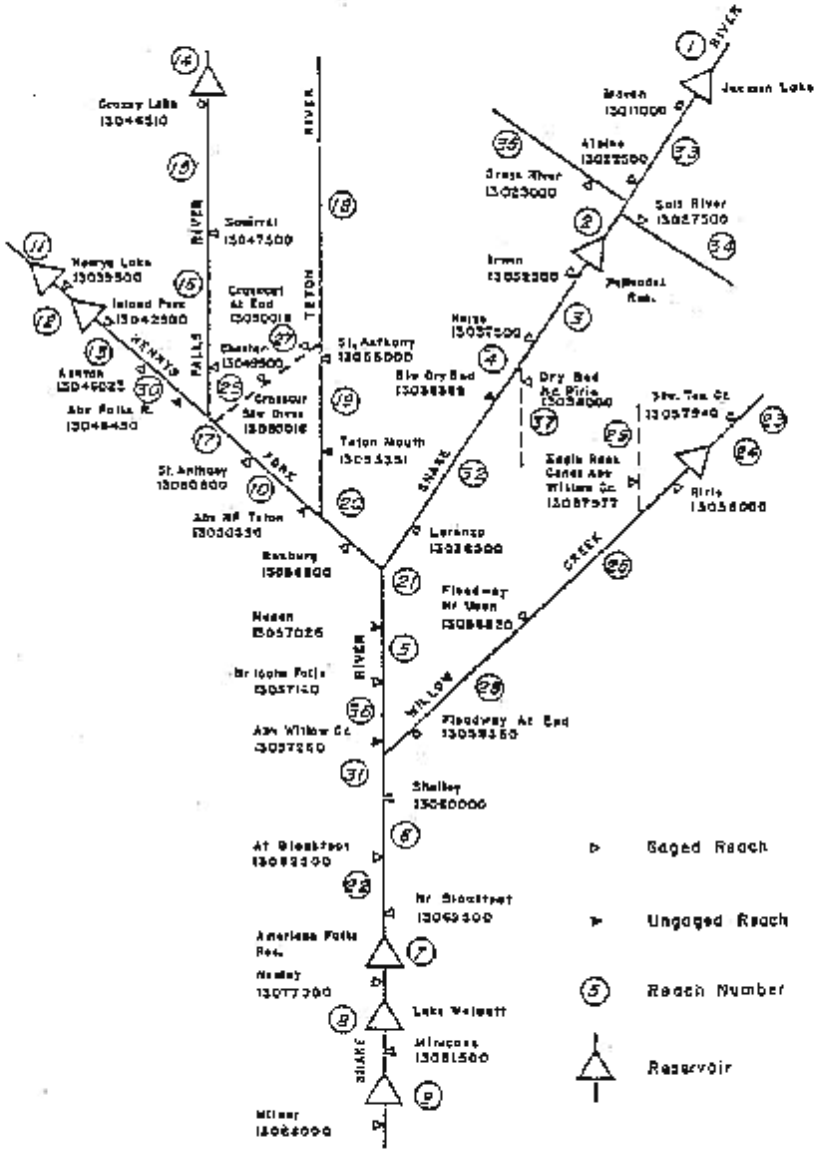
Gaged Reach
Ungaged Reach
Reach Number
Reservoir

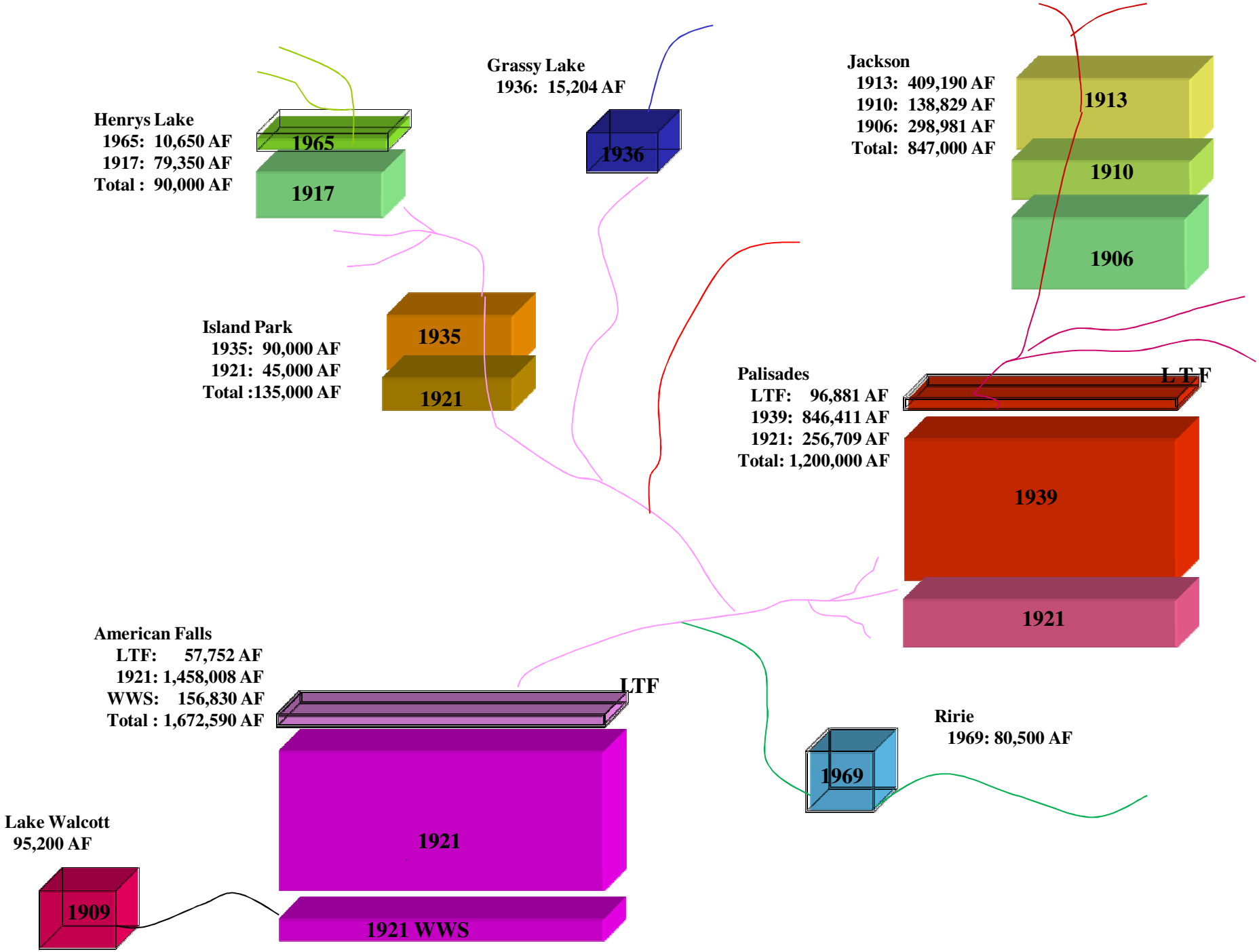
Henrys Lake
1965: 10,650 AF
1917: 79,350 AF
Total : 90,000 AF
1965
1917
Grassy Lake
1936: 15,204 AF
1936
Jackson
1913: 409,190 AF
1910: 138,829 AF
1906: 298,981 AF
Total: 847,000 AF
1913
1910
1906
Island Park
1935: 90,000 AF
1921: 45,000 AF
Total :135,000 AF
1935
1921
Palisades
LTF: 96,881 AF
1939: 846,411 AF
1921: 256,709 AF
Total: 1,200,000 AF
LTF
1939
1921
American Falls
LTF: 57,752 AF
1921: 1,458,008 AF
WWS: 156,830 AF
Total : 1,672,590 AF
LTF
1921
1921 WWS
Ririe
1969: 80,500 AF
1969
Lake Walcott
95,200 AF
1909

RESERVOIR WATER RIGHT ACCOUNTS
OCTOBER 20, 2003
(Filling 1921 Winter-Water-Savings priority)

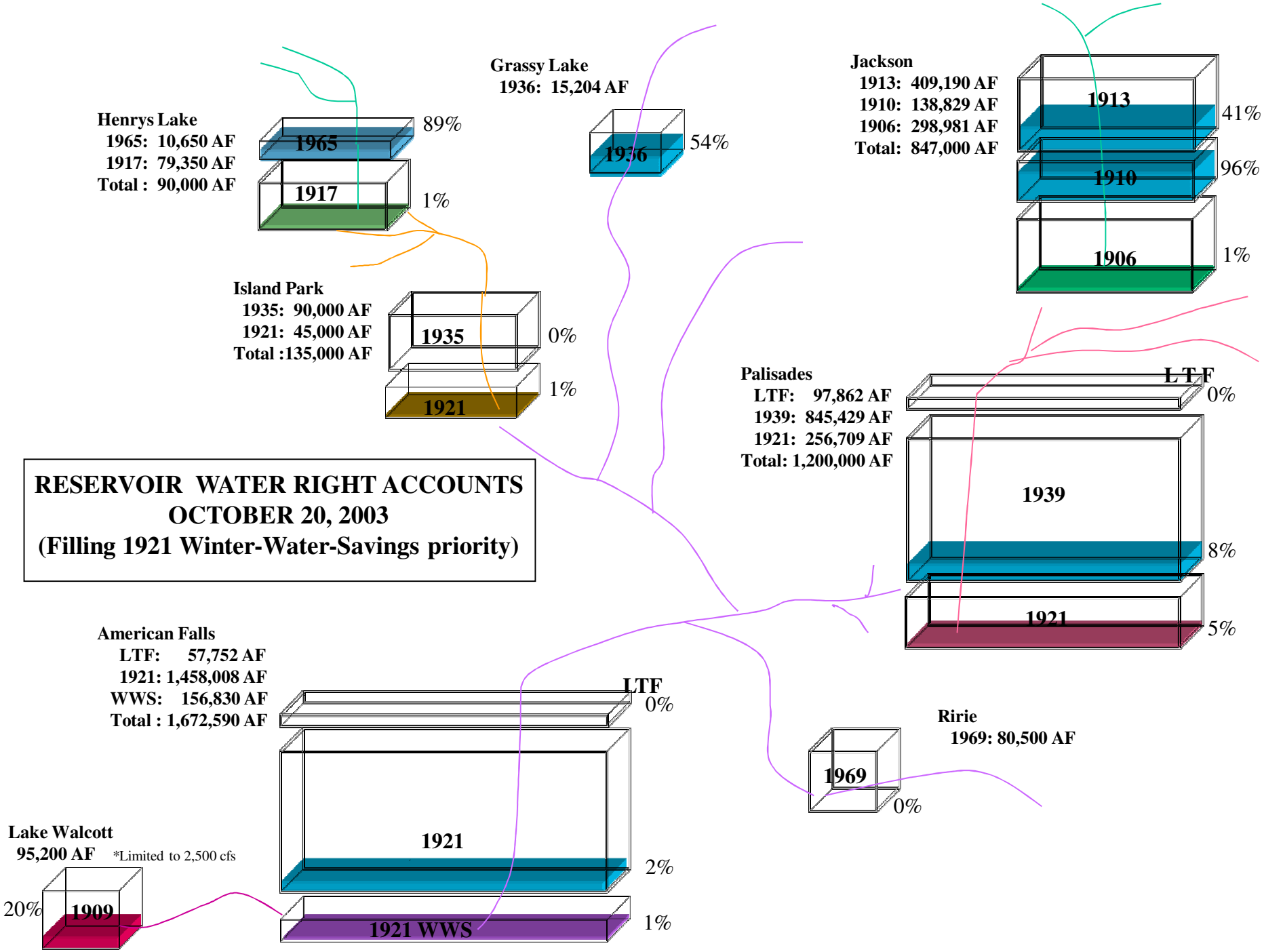
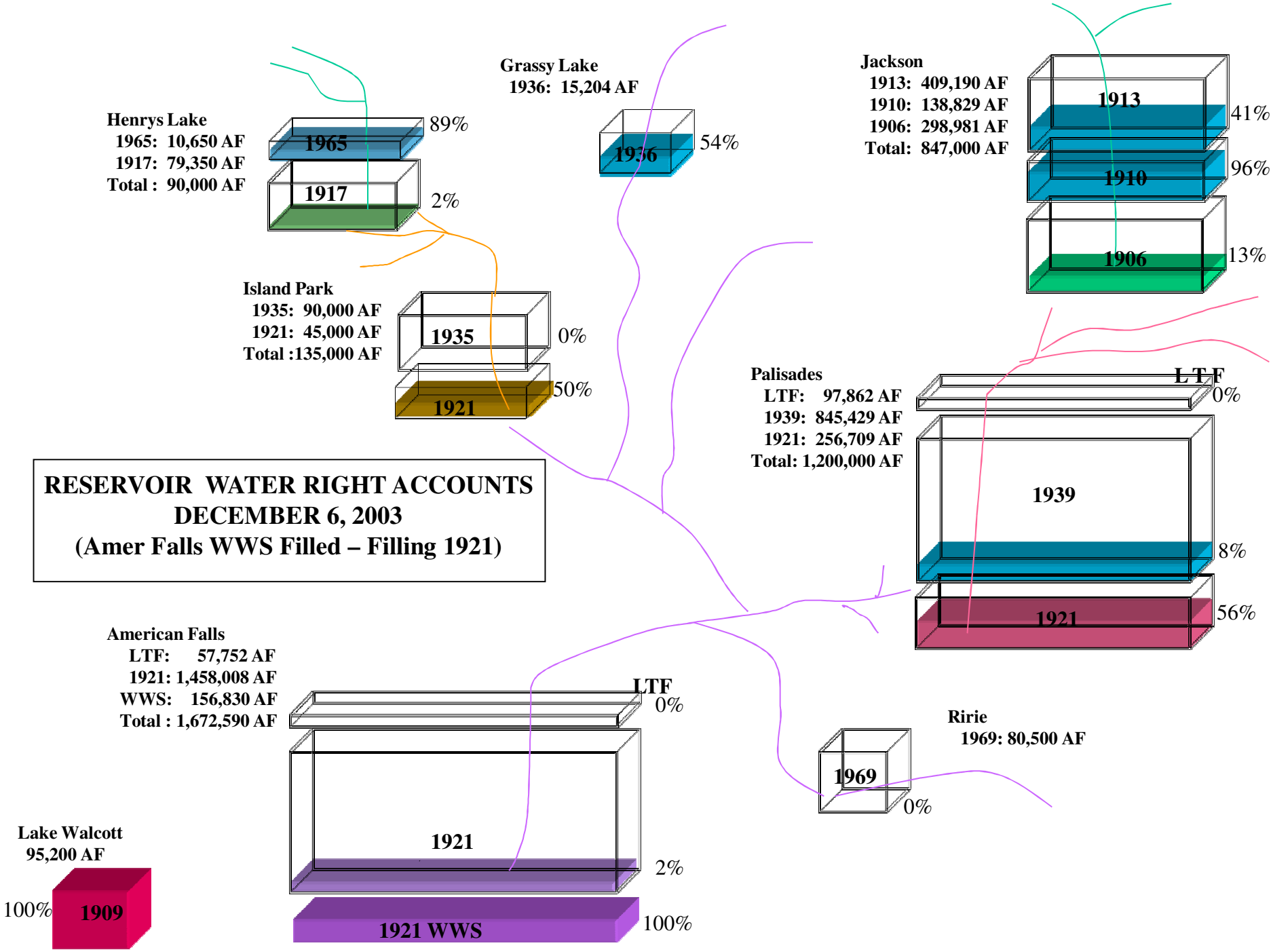
RESERVOIR WATER RIGHT ACCOUNTS
DECEMBER 6, 2003
(Amer Falls WWS Filled – Filling 1921)