George Jones
8" well

FORM NO. 9-1904-A
Revised May 1991

U.S. DEPT. OF THE INTERIOR
GEOLOGICAL SURVEY
WATER RESOURCES DIVISION

WELL NO. 03S 06E 11CBC2A

County Elmore

Recorded by S. Nichols
Date 2-11-99

SITE SCHEDULE

3-GENERAL SITE DATA (R0)

Reporting Agency (4) USGS

Site Ident. No. (1) 431031115425202

Project No. (5) ID-99-01300

Station Name (12) 03S 06E 11CBC2

Latitude (9) 431031 (deg min sec)

Longitude (10) 1154252 (deg min sec)

Lat-Long Accuracy (11) S F T M (sec, 5 sec, 10 sec, min)

District (6) 16

State (7) 16

County (8) 039

Land Net Location (13) SW NW SW S 11 T 03S R 06E B (¼ ¼ ¼ section township range merid)

Location Map (14) Mountain Home North

Scale (15) 24000

Altitude (16) 3230.00

Method of Measurement (17) A L M (alt. level, map meter)

Accuracy (18) ±5

Hydrologic Unit (OWDC) (20) 17050101

Drainage Basin Code (801*)

Topographic Setting (19) A B C D E F G H K L M O P S T U V W (alluvial fan, playa, stream channel, depression, dunes, flat, flood plain, hill top, sink hole, swamp, mangrove swamp, offshore, pediment, hillside, terrace, undulating, valley flat, upland draw)

Agency Use (803*) A I O (active, inactive, inventory or discont. data only)

Date Inventoried (711*) 02-11-1999 (Month Day Year)

Station Type (802*) 5 6 (spring, well, other, explanation)

Data Type (804*) 1 2 (W L cont., W L int., other explanation)

Instruments (805*) 1 2 (digital recorder, graphic recorder, other explanation)

Remarks (806*)

Data Reliability (3) C U L M (field checked, unchecked, location not accurate, minimal data)

Site Type (2) C D E H I M O P T W X (collector, drain, excavation, sink hole, connector, multi-out pond, tunnel, well, test pit, crop, or shaft, hole)

Date of Construction (21) 12-23-1969 (Month Day Year)

Use of Site (23) A C D E G H M O P R S T U W X Z (anode, standby, drain, geothermal, seismic, heat, mine, observation, air or gas, recharge, repress, test, unused, withdrawal, waste, destroyed)

Secondary Site Use (301)

Tertiary Site Use (302)

Use of Water (24) A B C D E F H I J K M N P Q R S T U Y Z (air cond., bottling, commercial, dewater, power, fire, domestic, irrigation, industrial (cooling), mining, medicinal, industrial, public supply, aquaculture, recreation, stock, institution, unused, desal, other)

Secondary Water Use (25)

Tertiary Water Use (26)

Aquifer Type (713*) ① U N C M X

Primary Aquifer (714*)

Depth of Hole (27) 101.

Depth of Well (28) 101.

Source of Depth Data (29) ② D

Water Level (30) 21.97

Date Measured (31) 02-11-1999 (Month Day Year)

Source of Water Level Data (33) ②

Method of Measurement (34) A B C E G H L M N R S T V Z (airline, analog, calibrated airline, estimated, pressure gage, calibrated pressure gage, geophysical logs, manometer, non-rec. gage, reported, steel tape, electric tape, calibrated electric tape, other)

Site Status (37) D E F G H I J N O P R S T V W X Z (dry, recently flowing, flowing, nearby flowing, nearby recently flowing, injector site, inj-site monitor, meas. discon., obstruction, pumping, recently pumped, nearby pumping, nearby recently pumped, foreign substance, well destroyed, surface water effects, other)

4-CONSTRUCTION LIFT DATA (R42)

Record Type (752*) L I F T

Record Sequence No. (254#)

Motor

Motor Ser. No.

Type of Lift (43#) A B C J P R S T U Z (air, bucket, centrifugal, jet, piston, rotary, submergible, turbine, unknown, other)

Date (38) - - (Month Day Year)

Pole No.

Pump Intake Setting (44)

Type of Power (45) D E G H L N W Z (diesel, electric, gasoline, hand, LP gas, natural gas, windmill, other)

Horsepower (46)

MAJOR PUMP DATA (R47)

Manufacturer of Pump (48)

Serial No. of Pump (49)

Power Company (50)

Power Co Account No. (51)

Power Meter No. (52)

Pump Rating (53)

Additional Lift (255)

Maintainer of Pump (54)

Rated Capacity (268)

STANDBY POWER DATA (R55)

Type of Power (56)

Horsepower (57)

FOOTNOTES:

① Aquifer Type
- U - Unconfined Single Aquifer
- N - Unconfined Multiple Aquifer
- C - Confined Single Aquifer
- M - Confined Multiple Aquifer
- X - Mixed (Confined & Unconfined) Multiple Aquifers

② Source of Data Codes A D G L M O R S Z (other govt., driller, geologist, logs, memory, owner, other reported, reporting agency, other)

Entered by _____ Date _____

Verified by _____ Date _____

-OWNER IDENTIFICATION (R158)

Record Type: O,W,N,R Sequence No. (718#*): 00.1 Date (159#): - - 1958 (Month Day Year)

Name (161#): Jones, George

SITE VISITS DATA (R186)

Record Type (774*): V,I,S,T Sequence No (737#*): 00.1 Date (187#): 02-11-1998 (Month Day Year)

Name (188): Nicholls, Sabrina

-OTHER DATA AVAILABLE (R180)

Record Type (772*): O,T,D,T Sequence No. (312#): Location (182): C D R Z (cooperator, district, reporting agency, other) Format (261): F M P Z (files, machine published, other readable,)

Data Type (181):

OTHER SITE IDENTIFIERS (R189)

Record Type (770*): O,T,I,D

Sequence No. (736#*): Identifier (190#): Assigner (191):

REMARKS (R183)

Record Type (789*): R,M,K,S

Sequence No (311#): Date (184*): - - (Month Day Year)

Remarks (185'):

Sequence No. (311#): Date (184*): - - (Month Day Year)

Remarks (185'):

Sequence No. (311#): Date (184*): - - (Month Day Year)

Remarks (185'):

TES: ADDRESS: 4390 N. 10th West

Phone: 587-5097

N4

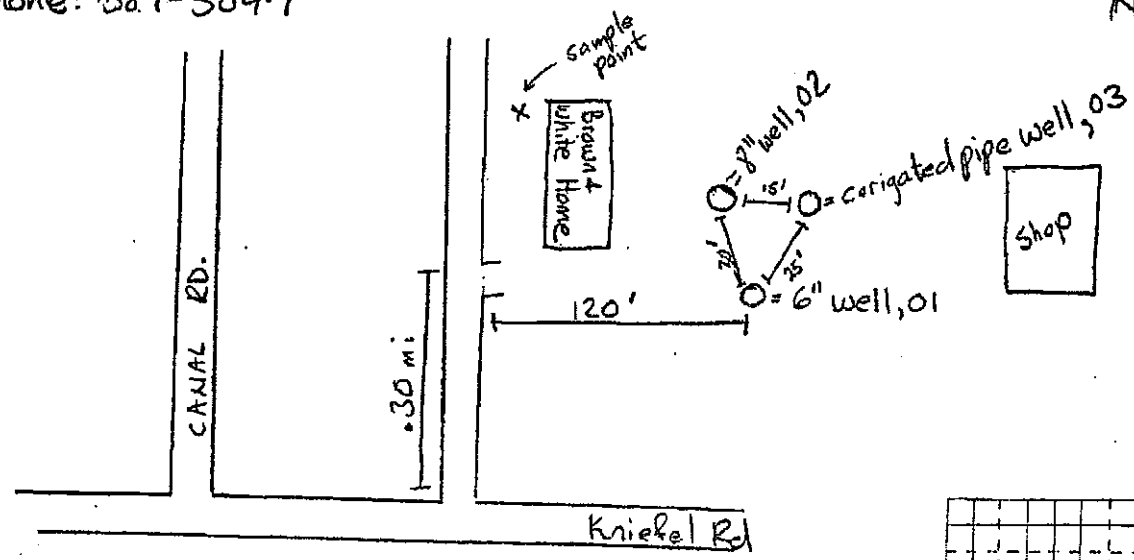

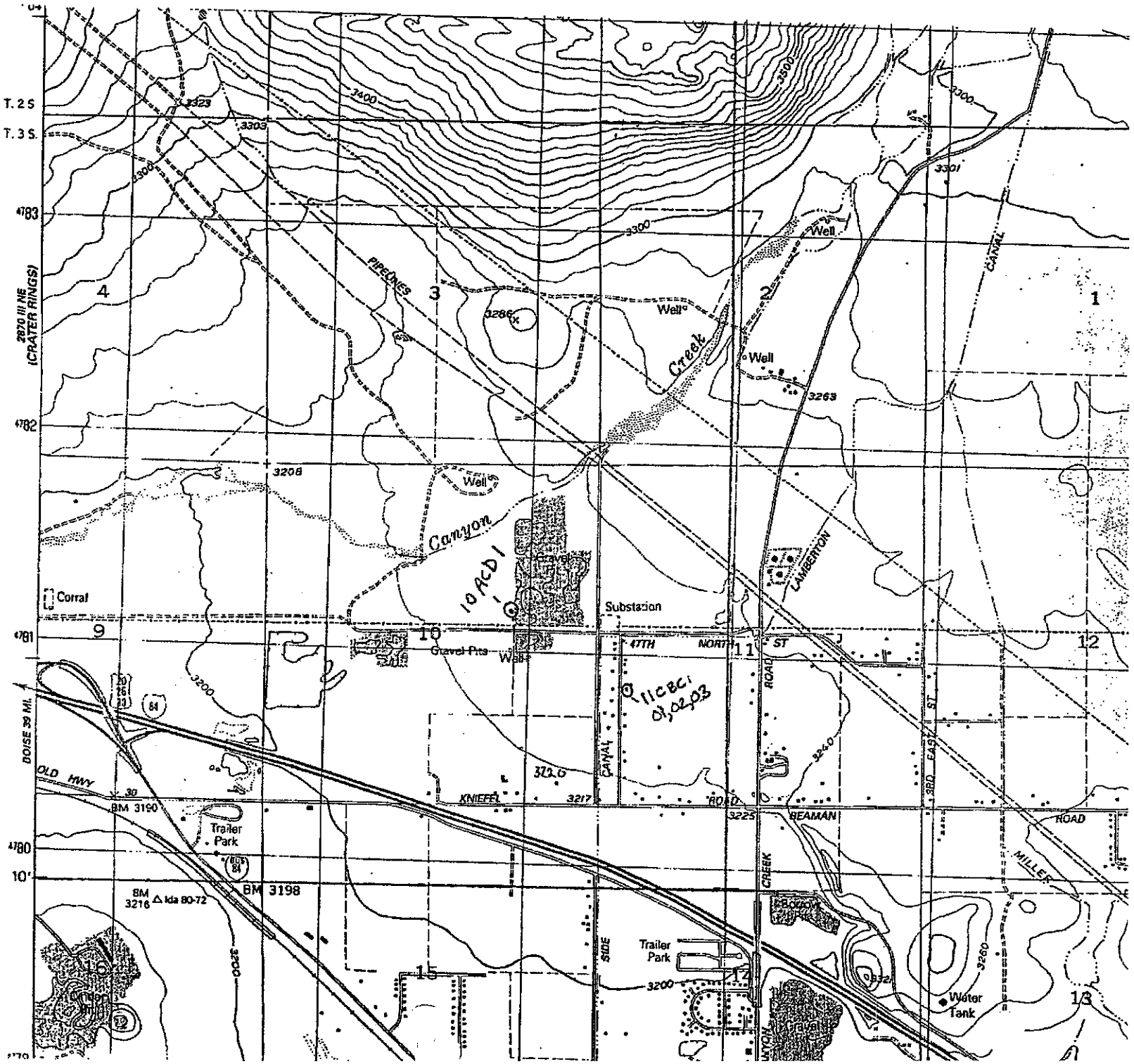

T. 2 S
T. 3 S.
2870 III NE (CRATER RINGS)
BOISE 39 MI.
PIPELINES
Canyon
Creek
Well
Corral
Substation
Gravel Pits
47TH
NORTH
ST
LAMBERTON
CANAL
KNIEFEL
ROAD
BEAMAN
ROAD
MILLER
CREEK
SIDE
OLD HWY
BM 3190
BM 3198
BM 3216
Ida 80-72
Trailer Park
Water Tank
10 ACD 1
11 CBC1
01,02,03

CBCA2

V.H.

State law requires that this report be filed with the State Reclamation Engineer within 30 days after completion or abandonment of the well.

431031 115425202
035 06E 11 CBC2

1. WELL OWNER

Name George [illegible] Jones

Address Mountain Home, Idaho

Owner's Permit No. _____

2. NATURE OF WORK

☒ New well ☐ Deepened ☐ Replacement

☐ Abandoned (describe method of abandoning)

3. PROPOSED USE

☒ Domestic ☐ Irrigation ☐ Test

☐ Municipal ☐ Industrial ☐ Stock

4. METHOD DRILLED

☒ Cable ☐ Rotary ☐ Dug ☐ Other

5. WELL CONSTRUCTION

Diameter of hole [illegible] inches Total depth [illegible] feet

Casing schedule: ☒ Steel ☐ Concrete

Thickness	Diameter	From	To
____ inches	[illegible] inches	0 feet	30 feet
____ inches	____ inches	____ feet	____ feet
____ inches	____ inches	____ feet	____ feet
____ inches	____ inches	____ feet	____ feet
____ inches	____ inches	____ feet	____ feet

Was a packer or seal used? ☐ Yes ☒ No

Perforated? ☐ Yes ☒ No

How perforated? ☐ Factory ☐ Knife ☐ Torch

Size of perforation ____ inches by ____ inches

Number	From	To
____ perforations	____ feet	____ feet
____ perforations	____ feet	____ feet
____ perforations	____ feet	____ feet

Well screen installed? ☐ Yes ☒ No

Manufacturer's name _____

Type _____ Model No. _____

Diameter ___ Slot size ___ Set from ____ feet to ____ feet

Diameter ___ Slot size ___ Set from ____ feet to ____ feet

Gravel packed? ☐ Yes ☒ No Size of gravel _____

Placed from ____ feet to ____ feet

Surface seal? ☒ Yes ☐ No To what depth [illegible] feet

Material used in seal ☒ Cement grout ☒ Puddling clay

6. LOCATION OF WELL

Sketch map location must agree with written location.

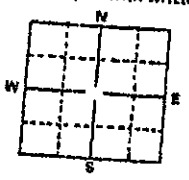

County [illegible]

NW ¼ SW ¼ Sec. [illegible] T. 3 N/S, R. 6 E/W

7. WATER LEVEL

Static water level 65 feet below land surface

Flowing? ☐ Yes ☒ No G.P.M. flow _____

Temperature _____ °F. Quality _____

Artesian closed-in pressure _____ p.s.i.

Controlled by ☐ Valve ☐ Cap ☐ Plug

8. WELL TEST DATA

☐ Pump ☐ Bailer ☐ Other

Discharge G.P.M.	Draw Down	Hours Pumped

9. LITHOLOGIC LOG

Hole Diam.	Depth From	Depth To	Material	Water Yes	Water No
6	0	11	Soil		
	11	36	Green lava.		
	36	53	Black lava.		
	53	80	Brown lava, caving.	X	
	80	101	Brown lava.		

10.

Work started 12/23/69 finished 1/2/70

11. DRILLER'S CERTIFICATION

This well was drilled under my supervision and this report is true to the best of my knowledge.

C. L. Middleton & Son — Driller's or Firm's Name — 35 Number

Mountain Home, Idaho — Address

C. L. Middleton — Signed By — Date V.H.

USE ADDITIONAL SHEETS IF NECESSARY

FORWARD THE WHITE, BLUE, AND PINK COPIES TO THE DEPARTMENT

USGS
science for a changing world

United States Department of the Interior
U.S. Geological Survey, Water Resources Division
230 Collins Road
Boise, Idaho 83702-4520
(208) 387-1300

To: Helen H.

Organization: IDWR

Fax Number: 327-7866

From: Sabrina S. Nicholls

Telephone Number: 387-1334

Fax Number:

Message:

Number of pages including this cover sheet: 6

FORM NO. 9- -E
USGS

U.S. DEPARTMENT OF INTERIOR
U.S. GEOLOGICAL SURVEY
WATER RESOURCES DIVISION

8" casing

GROUND WATER SITE INVENTORY
WATER-LEVEL DATA

COUNTY Elmore LOCAL WELL NO. 03S 06E 11CBC2 11CBCA2 OWNER George Jones

Site Ident. No. 431031115425202 Water Level Data R = 234 * T = A * Method of W/L Selection from Recorder 240 = M N A P *
Max daily value / Min daily value / 12:00 noon reading / Midnight reading

Meas. Point R = 320 * T = A D M * (Add / Delete / Modify) M.P. Begin Date 321 # 02/11/1999 *

M.P. End Date 322 = / / * M.P. Height 323 = 1.25 * ABOVE / BELOW LSD

M.P. Remark 324 = M.P. NO. 1 Access hole on southeast side of casing cover (metal bolt) /* Date M.P. Punched / / By

DATE		WATER LEVEL (BELOW LSD)		STATUS		METHOD		HOLD	CUT	DEPTH BELOW MP	MEAS BY TIME	REMARKS	DATE PUNCHED
235 #	02/11/1999 *	237 =	21.97 *	238 =	*	239 =	V *			23.22	11:38	Good hit SN	
235 #	02/19/1999 *	237 =	21.89 *	238 =	*	239 =	T *	23.34	-0.20	23.14		Good hit	SB/AH
235 #	03/10/1999 *	237 =	22.30 *	238 =	*	239 =	T *	23.75	-0.20	23.55		GOOD HIT	DN
235 #	03/17/1999 *	237 =	22.26 *	238 =	*	239 =	S *	130	106.49	23.51		GOOD HIT	DN
235 #	03/24/1999 *	237 =	22.03 *	238 =	*	239 =	S *	130	106.22	23.28		" "	DN
235 #	03/31/1999 *	237 =	22.19 *	238 =	*	239 =	S *	130	106.56	23.44		" "	DN
235 #	04/07/1999 *	237 =	21.73 *	238 =	*	239 =	S *	130.0	107.02	22.98		" "	DN
235 #	04/14/1999 *	237 =	22.20 *	238 =	*	239 =	S *	130.0	106.55	23.45		" "	DN
235 #	04/21/1999 *	237 =	22.24 *	238 =	*	239 =	S *	130.0	106.51	23.49		" "	DN
235 #	04/28/1999 *	237 =	23.13 *	238 =	*	239 =	S *	130.00	105.62	24.38		" "	DN
235 #	05/05/1999 *	237 =	22.10 *	238 =	*	239 =	S *	130.00	106.65	23.35		" "	DN
235 #	05/26/1999 *	237 =	27.17 *	238 =	*	239 =	S *	380.0	6.58	28.42		Wrong well tok	SB/AH
235 #	06/18/1999 *	237 =	27.41 *	238 =	*	239 =	S *	161.0	132.34	28.66		Good hit	" "
235 #	08/06/1999 *	237 =	33.28 *	238 =		239 =	S *	290.0	255.47	34.53		" "	" "
235 #	09/10/1999 *	237 =	28.36 *	238 =	*	239 =	S *	295.00	265.39	~~265.39~~	29.61	" "	" "
235 #	10/21/1999 *	237 =	24.32 *	238 =	*	239 =	S *	288.00	262.43	25.57		" "	SB/AH
235 #	11/16/1999 *	237 =	24.08 *	238 =	*	239 =	S *	430.00	404.67	25.33		good cut	SB
235 #	12/22/1999 *	237 =	24.19 *	238 =	*	239 =	S *	30.00	4.56	25.44		" "	SB
235 #	01/26/2000 *	237 =	24.02 *	238 =	*	239 =	T *	25.27	0.0	25.27		good hit	SB

Site Status 238 = D E F G H N Ø P R S T V W X Z
dry, flowed, recently, flowing, nearby, flowing, nearby, recently flowing, measurement, discontinued, obstruction, pumping, recently pumped, nearby, pumping, nearby, recently pumped, foreign, substance, well, destroyed, surface, water effects, other

Method of Measurement 239 = A C E G H L M R S T V Z
airline, calibrated, airline, estimated, pressure, gage, calibrated, pressure gage, geophysical, logs, manometer, reported, steel, tape, electric, tape, calibrated, electric tape, other

I NO. 9-1904-E

U.S. DEPT. OF INTERIOR
GEOLOGICAL SURVEY
WATER RESOURCES DIVISION

GROUND WATER SITE INVENTORY
WATER-LEVEL DATA

NTY Elmore LOCAL WELL NO. 3S 6E 11CBCA2 OWNER George Sones

Site Ident. No. 5 19 Water Level Data R=234 * 20 T=A * Method of W/L Selection from Recorder 240= M N A P *
Max daily value, Min daily value, 12:00 noon Reading, Midnight Reading

. Point R=320 * T= A D M * (add, delete, modify) M. P. Begin Date 321# 02/11/1999 *

M. P. End Date 322 = / / * M. P. Height 323 = 1.25 * ABOVE LSD BELOW

Remark 324 = MP NO. 20 80

20 / * Date M. P. Punched / / By

DATE	WATER LEVEL (BELOW LSD)	STATUS	METHOD	HOLD	CUT	DEPTH BELOW MP	MEAS BY TIME	REMARKS	DATE PUNCHED
# 02/25/2000 *	237 = 23.79 *	238 = *	239 = S *	30.00	4.96	25.04	11:45	good cut	SB
# 03/21/2000 *	237 = 23.83 *	238 = *	239 = S *	35.00	9.92	25.08	11:27	good cut	SB
# 04/20/2000 *	237 = 25.21 *	238 = *	239 = S *	35.00	8.54	26.46	12:18	good cut	SB
# 05/23/2000 *	237 = 29.75 *	238 = *	239 = S *	35.00	4.00	31.00	12:21	" "	SB
# 05/23/2000 *	237 = 29.75 *	238 = *	239 = S *	35.00	4.00	31.00	12:46	" "	SB
# 06/28/2000 *	237 = 33.49 *	238 = *	239 = S *	35.00	0.26	34.74	10:28	" "	SB/RA
# 07/25/2000 *	237 = 33.97 *	238 = *	239 = S *	40.00	4.78	35.22	12:19	" "	SB
# 07/28/2000 *	237 = 33.97 *	238 = *	239 = S *	42.00	6.78	35.22	12:21	" "	SB
# 08/21/2000 *	237 = 36.15 *	238 = *	239 = S *	40.00	2.6	37.40	11:20	" "	SB/AA
# 11/22/2000 *	237 = *	238 = *	239 = S *	78.34	-5.00			" "	SB
# 03/07/2001 *	237 = *	238 = *	239 = S *	35.00	6.76			" "	SB
# 04/13/2001 *	237 = *	238 = *	239 = T *	28.44	-.10			" "	SB
# 06/05/2001 *	237 = *	238 = *	239 = T *	36.19	-.10			" "	SB/AA
# 08/16/2001 *	237 = *	238 = *	239 = T *	46.37	0.0			" "	SB/AA
# / / *	237 = *	238 = *	239 = *						
# / / *	237 = *	238 = *	239 = *						
# / / *	237 = *	238 = *	239 = *						
# / / *	237 = *	238 = *	239 = *						
# / / *	237 = *	238 = *	239 = *						

tus 238 = D E F G H N Ø P R S T V W X Z
dry, flowed, recently, flowing, nearby, flowing, nearby, recently flowing, measurement, discontinued, obstruction, pumping, recently, pumped, nearby, pumping, nearby, recently pumped, foreign, substance, well, destroyed, surface, water effects, other

of ment 239 = A C E G H L M R S T V Z
airline, calibrated, airline, estimated, pressure, gage, calibrated, pressure gage, geophysical, logs, manometer, reported, steel, tape, electric, tape, calibrated, electric tape, other