FORM NO. _____ SITE NO. 3S-6E-9 DDD1 ITD

IDAHO DISTRICT
GEOLOGICAL SURVEY
WATER RESOURCES DIVISION
SITE SCHEDULE

Recorded by R. BACKSEN

Date 5-14-76

Check One X English ___ Metric Units

GENERAL SITE DATA (0)

Site Ident No: 431014115442901 (5–19)

RG Number: R = 0 *

Transaction: T = (A) D M V * (add, delete, modify, verified)

Site-Type: 2 = C D H I M P T (W) * (collector, drain, sinkhole, connector, multiple, pond, tunnel or, well shaft, well)

Data Reliability: 3 = (C) U L M * (field checked, unchecked, location not, minimal accurate data)

Reporting Agency: 4 = USGS *

Project No.: 5 = ID-76-122 *

District: 6 = 16 *

State: 7 = 16 *

County (or town): ELMORE 8 = 039 *

Latitude: 9 = 43 10 14 * (deg min sec)

Longitude: 10 = 115 44 29 * (deg min sec)

Lat-Long Accuracy: 11 = (S) F T M * (sec, 5 sec, 10 sec, Min)

Local Number: 12 = 03S 06E 09DDD1 *

Land Net Loc.: 13 = SE SW SE S 09 T 03S R 06E B * (1/4 1/4 1/4 section, township, range, merid)

Location Map: 14 = MOUNTAIN HOME NORTH *

Scale: 15 = 24000 *

Altitude: 16 = 3200. *

Method of Measurement: 17 = A L (M) * (altimeter, level, map)

Accuracy: 18 = 10 *

Topo Setting: 19 = D C E F H K L Ø P S T U (V) W * (depression, stream, channel, dunes, flat, hilltop, sink, swamp, offshore, pediment, hillside, terrace, undulating, valley, flat, upland draw)

Hydrologic Unit (OWDC): 20 = 17050101 *

Date of First Construction/Completion: 21 = 10/02/1971 * (month day year)

Use of Site: 23 = A D E G H Ø M P R S T U (W) X Z * (anode, drain, geothermal, seismic, heat, reserv., observation, mine, oil or gas, recharge, repress, test, unused, withdrawal, waste, destroyed)

Use of Water: 24 = A B C D E F (H) I M N P R S T U Y Z * (air cond., bottling, commercial, dewater, power, fire, domestic, irrigation, medicinal, industrial, public supply, recreation, stock, institution, unused, desal, other)

Secondary Water Use: 25 = *

Tertiary Use of Water: 26 = *

Depth of Hole: 27 = 425. *

Depth of Well: 28 = 425. *

Source of Depth Data ①: 29 = 1 *

Water Level: 30 = 131.98 *

Date Measured: 31 = 05/18/1976 * (month day year)

Source ①: 33 = S *

Method of Measurement: 34 = A C E G H L M R (S) T V Z * (airline, calibrated, estimated, pressure gage, calibrated, pressure gage, geophysical logs, manometer, reported, steel tape, electric tape, calibrated, electric tape, other)

Site Status: 37 = D F G H Ø P R S T V X Z * (dry, flowing, nearby, flowing, nearby, recently flowing, obstruction, pumping, recently pumped, nearby, pumping, nearby, recently pumped, foreign substance, surface water effects, other)

Source of Geohydrologic Data ①: 36 = 5 *

Pump Used: 35 = * (no)

~~Measuring Point: 266 = -.7 *~~

~~Measuring Point Date: 267 = 05/18/1976 * (month day year)~~

OWNER IDENTIFICATION (1)

R = 158 * T = (A) D M * (add, delete, modify)

Date of Ownership: 159 # 10/02/1971 * (month day year)

Name: Last: 161 # IDAHO *

First: 162 = STATE OF *

Middle Initial: 163 = *

OTHER SITE IDENTIFICATION NUMBERS (1)

R = 189 * T = A D M * (add, delete, modify)

Ident: 190 # *

Assigner: 191 = *

New Card Same R & T

Ident: 190 # *

Assigner: 191 = *

SITE VISIT DATA (1)

R = 186 * T = (A) D M * (add, delete, modify)

Date of Visit: 187 # 05/18/1976 * (month day year)

Name of Person: 188 = BACKSEN R *

FIELD WATER QUALITY MEASUREMENTS (1)

R = 192 * T = (A) D M * (add, delete, modify)

Date: 193 # 08/09/1976 * (month day year)

Geohydrologic Unit: 195 # 112BRUN *

New Card Same R thru 195

Temperature: 196 # 00010 *

Degrees C: 197 = 16.5 *

Conductance: 196 # 00095 *

µ Mhos: 197 = 443. *

Other (STORET) Parameter: 196 # 00400 *

Value: 197 = 6.9 *

Other (STORET) Parameter: 196 # *

Value: 197 = *

Punched By contract 9-6-78

SITE DATA UPDATED/STORED

OWSI DATE 06-01-82 WJM

NEW COMPONENTS ADDED

FOOT NOTES:

① Source of Data Codes:

S D Ø A R L G Z (reporting agency, driller, owner, other gov't, other reported, logs, geologist, other)

304= PX

GEOHYDROLOGIC UNIT DESCRIPTIONS (1)

R = 90 * | T = (A) D M * (add, delete, modify) | Entry No 256 # 1 * | Depth to Top 91 = 140. * | Depth to Bottom 92 = . *

Unit Identifier 93 = 112BRUN * | Lithology 96 = BSLT * | Lithologic Modifier 97 = CINDERS *

AQUIFER DATA (2)

R = 94 * | T = (A) D M * (add, delete, modify) | Geohydrologic Unit Entry No 256 # 1 *

Date 95 # 05/18/1976 * (month day year) | Water Level 126 = 131.98 * | % Water Contributed 132 = 100 *

GEOHYDROLOGIC UNIT DESCRIPTIONS (1)

R = 90 * | T = A D M * (add, delete, modify) | Entry No 256 # * | Depth to Top 91 = . * | Depth to Bottom 92 = . *

Unit Identifier 93 = * | Lithology 96 = * | Lithologic Modifier 97 = *

AQUIFER DATA (2)

R = 94 * | T = A D M * (add, delete, modify) | Geohydrologic Unit Entry No 256 # *

Date 95 # / / * (month day year) | Water Level 126 = . * | % Water Contributed 132 = *

PERTINENT REMARKS

R = 183 * | T = (A) * (add)

New Card Same R&T

185 = 'MP NO 1 IS HOLE IN WELL SEAL S SIDE '*

185 = 'D.70 FT ABOVE LSD '*

185 = ' '*

NOTES:

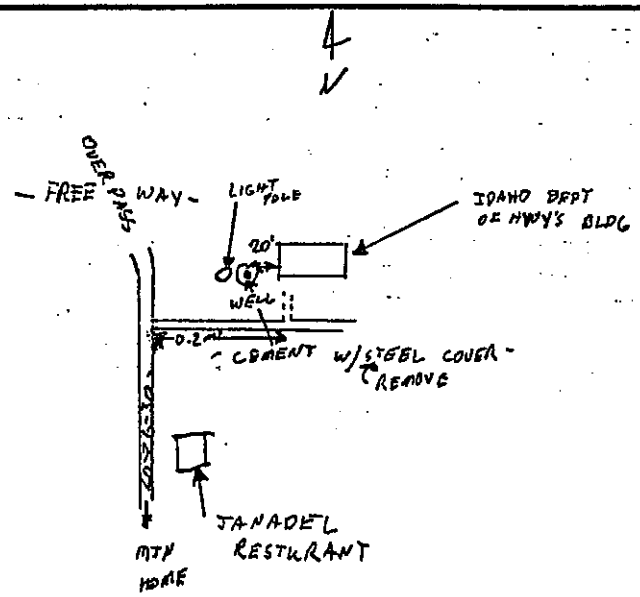

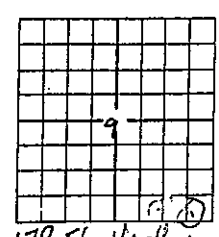

179 Ft. North &
642 Ft. West of
SE Cor sec 9

R = 250* T = A* 313# 47 * 253 = MM7676-122 *
R = 250* T = A* 313# 05 * 253 = MM8079-137 *
R = 250* T = A* 313# 89 * 253 = MM90-10820 *

Claudis Barnes

... completion of abandonment of the well. ... Administration

1. WELL OWNER

Name State of Idaho

Address Mt. Home

Owner's Permit No. _____

2. NATURE OF WORK

☒ New well ☐ Deepened ☐ Replacement

☐ Abandoned (describe method of abandoning)

3. PROPOSED USE

☒ Domestic ☐ Irrigation ☐ Test

☐ Municipal ☐ Industrial ☐ Stock

4. METHOD DRILLED

☒ Cable ☐ Rotory ☐ Dug ☐ Other

5. WELL CONSTRUCTION

Diameter of hole 10 inches Total depth 200 feet

Casing schedule: ☒ Steel ☐ Concrete

Thickness	Diameter	From	To
250 inches	10 inches	+ 12" feet	20 feet
375 inches	7 inches	+ 12" feet	200 feet
inches	inches	feet	feet
inches	inches	feet	feet
inches	inches	feet	feet

Was a packer or seal used? ☐ Yes ☒ No

Perforated? ☒ Yes ☐ No

How perforated? ☐ Factory ☐ Knife ☒ Torch

Size of perforation ½ inches by 12 inches

Number	From	To
200 perforations	140 feet	190 feet
perforations	feet	feet
perforations	feet	feet

Well screen installed? ☐ Yes ☒ No

Manufacturer's name _____

Type _____ Model No. _____

Diameter ___ Slot size ___ Set from ___ feet to ___ feet

Diameter ___ Slot size ___ Set from ___ feet to ___ feet

Gravel packed? ☒ Yes ☐ No Size of gravel 3/8

Placed from 120 feet to 200 feet

Surface seal? ☒ Yes ☐ No To what depth 20 feet

Material used in seal ☒ Cement grout ☐ Puddling clay

6. LOCATION OF WELL

Sketch map location must agree with written location.

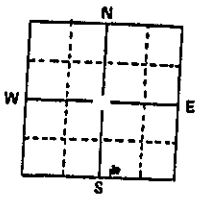

County ELMORE

SW ¼ SE ¼ Sec. 9, T. 3 N/S, R. 6 E/W

7. WATER LEVEL

Static water level 126 feet below land surface

Flowing? ☐ Yes ☒ No G.P.M. flow _____

Temperature _____ ° F. Quality _____

Artesian closed-in pressure _____ p.s.i.

Controlled by ☐ Valve ☐ Cap ☐ Plug

8. WELL TEST DATA

☐ Pump ☒ Bailer ☐ Other

Discharge G.P.M.	Draw Down	Hours Pumped
60	0	4 hr

9. LITHOLOGIC LOG

Hole Diam.	Depth From	Depth To	Material	Water Yes	Water No
10	0	14	soil & Hardpan		
	14	46	gray lava		
	46	81	red clay & cinders		
	81	96	brown clay & boulders		
	96	140	gray lava		
	140	200	brown lava & cinders	X	

10.

Work started 9/27/71 finished 10/2/71

11. DRILLER'S CERTIFICATION

This well was drilled under my supervision and this report is true to the best of my knowledge.

C.L. Hiddleston & Son — Driller's or Firm's Name

35 — Number

R F D 1 Box 610 D Mt. Home Idaho — Address

[signature] — Signed By

10/22/71 — Date

USE ADDITIONAL SHEETS IF NECESSARY

JUL 1 5 1988

STATE OF IDAHO
DEPARTMENT OF WATER RESOURCES

RECEIVED
JUN 1 4 1988
Department of Water Resources

USE TYPEWRITER OR BALLPOINT PEN

WELL DRILLER'S REPORT

State law requires that this report be filed with the Director, Department of Water Resources within 30 days after the completion or abandonment of the well.

~~Department of Water Resources~~

1. WELL OWNER

Name State of Idaho

Address

Owner's Permit No. 71-38-7-627

2. NATURE OF WORK

☐ New well ☑ Deepened ☐ Replacement
☐ Abandoned (describe abandonment procedures such as materials, plug depths, etc. in lithologic log)

3. PROPOSED USE

☐ Domestic ☐ Irrigation ☐ Test ☐ Municipal
☐ Industrial ☐ Stock ☐ Waste Disposal or Injection
☐ Other (specify type)

4. METHOD DRILLED

☑ Rotary ☑ Air ☐ Hydraulic ☐ Reverse rotary
☐ Cable ☐ Dug ☐ Other

5. WELL CONSTRUCTION

Casing schedule: ☐ Steel ☐ Concrete ☐ Other

Thickness	Diameter	From	To
inches	inches +	feet	feet
inches	inches	feet	feet
inches	inches	feet	feet
inches	inches	feet	feet

Was casing drive shoe used? ☐ Yes ☑ No
Was a packer or seal used? ☐ Yes ☑ No
Perforated? ☐ Yes ☑ No
How perforated? ☐ Factory ☐ Knife ☐ Torch
Size of perforation inches by inches

Number	From	To
perforations	feet	feet
perforations	feet	feet
perforations	feet	feet

Well screen installed? ☐ Yes ☑ No
Manufacturer's name
Type Model No.
Diameter Slot size Set from feet to feet
Diameter Slot size Set from feet to feet
Gravel packed? ☐ Yes ☑ No ☐ Size of gravel
Placed from feet to feet
Surface seal depth Material used in seal: ☐ Cement grout
☐ Bentonite ☐ Puddling clay ☐
Sealing procedure used: ☐ Slurry pit ☐ Temp. surface casing
☐ Overbore to seal depth
Method of joining casing: ☐ Threaded ☐ Welded ☐ Solvent Weld
☐ Cemented between strata
Describe access port

6. LOCATION OF WELL

Sketch map location must agree with written location.

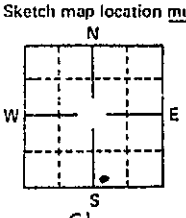

Subdivision Name

Lot No. Block No.

County Elmore

SW ¼ SE ¼ Sec. 9, T. 3 N/S, R. 6 E/W.

7. WATER LEVEL

Static water level 165 feet below land surface.
Flowing? ☐ Yes ☑ No G.P.M. flow
Artesian closed-in pressure p.s.i.
Controlled by: ☐ Valve ☐ Cap ☐ Plug
Temperature °F. Quality
Describe artesian or temperature zones below.

8. WELL TEST DATA

☐ Pump ☐ Bailer ☑ Air ☐ Other

Discharge G.P.M.	Pumping Level	Hours Pumped

9. LITHOLOGIC LOG

Bore Diam.	Depth From	Depth To	Material	Water Yes	Water No
16"	195	200	Gray lava		
	200	205	Brown cinders	X	
	205	228	Gray lava		
	228	240	Gray cinders + talc	X	
	240	250	Brown cinders		
	250	278	Gray lava		
	278	300	Red cinders	X	
	300	425	Least return Gray lava	X	

10.

Work started May 31, 1988 finished June 1, 1988

11. DRILLERS CERTIFICATION

I/We certify that all minimum well construction standards were complied with at the time the rig was removed.

Firm Name Niddleston's Firm No. 35

Address Mt. Home, Id. Date June 1, 1988

Signed by (Firm Official) Mark S. Niddleston

and

(Operator) Mark S. Niddleston

USE ADDITIONAL SHEETS IF NECESSARY — FORWARD THE WHITE COPY TO THE DEPARTMENT

ll. If gate unlocked, welcome to measure well, just leave a card in the door & note water level. HH.

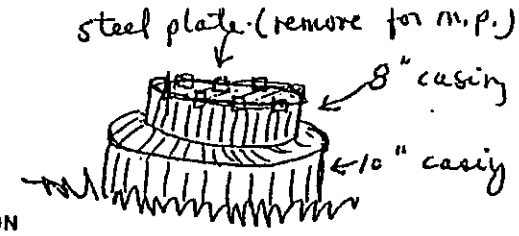

FORM NO. 9-1904-E

U.S. DEPT. OF INTERIOR
GEOLOGICAL SURVEY
WATER RESOURCES DIVISION

GROUND WATER SITE INVENTORY
WATER-LEVEL DATA

COUNTY Elmore LOCAL WELL NO. 03S 06E 09DDD1 OWNER State of Idaho, Highway Maintenance

Site Ident. No. 4301311544190 1 (5–19) Water Level Data R=234 * (20) T=A * Method of W/L Selection from Recorder 240= M N A P * (Max daily value, Min daily value, 12:00 noon Reading, Midnight Reading)

Meas. Point R=320 * T= A D M * (add, delete, modify) M.P. Begin Date 321# 09/18/1989 *

M.P. End Date 322 = / / * M.P. Height 323 = 6.5 * ABOVE LSD BELOW

9/18/89: reported -- well deepened to 4-500 ft.; oil w toilet water over nigh

M.P. Remark 324 = M.P. NO. 2 - EDGE OF CASING, REMOVE STEEL COVER (EDGE OF 8" CASING) (20–80)

* Date M.P. Punched 04/20/1990 By [signature]

	DATE	WATER LEVEL (BELOW LSD)	STATUS	METHOD	HOLD	CUT	DEPTH BELOW MP	MEAS BY TIME	REMARKS	DATE PUNCHED
235 #	/ / *	237 = *	238 = *	239 = *	150.00	19.22			remove tape to	
235 #	09/18/1989 *	237 = 130.12 *	238 = *	239 = S *	151.00	20.23	130.77	1015	measure thru wires	4/20/90
235 #	03/06/1990 *	237 = 138.84 *	238 = *	239 = S *	170.00	30.51	139.49	0820	N.P - very hard to	
235 #	03/06/1990 *	237 = *	238 = *	239 = S *	145.00	5.54	139.46		get tape down. Jim Grimmett	
235 #	03/06/1990 *	237 = *	238 = *	239 = *	gave permission to meas in Fall of 90 or anytime. RW					
235 #	03/28/1990 *	237 = *	238 = *	239 = S *	149.00	8.36	140.64	1005		
235 #	03/28/1990 *	237 = 139.98 *	238 = *	239 = S *	150.00	9.37	140.63	DJP		4/20/90
235 #	07/23/1990 *	237 = 133.97 *	238 = *	239 = S *	150.00	15.38	134.62	RW@0855	NOT Pumping	
235 #	07/23/1990 *	237 = 133.98 *	238 = *	239 = S *	151.00	16.37	134.63	RW@0900	NOT Pumping	8/14/90
235 #	/ / *	237 = *	238 = *	239 = *						
235 #	10/17/1990 *	237 = Two bolts in cap cross threaded + won't budge. Can't get them loose with wrenches. I have. Bolt								
235 #	/ / *	237 = *	238 = *	239 = *	heads too small.					
235 #	12/16/1998 *	237 = 134.39 *	238 = *	239 = S *	150.06	15.56	135.04		Good cut	SB/HH
235 #	01/21/1999 *	237 = 133.90 *	238 = *	239 = S *	145.0	10.45	134.55		" "	SB/HH/DN
235 #	02/19/1999 *	237 = 135.50 *	238 = *	239 = S *	145.0	8.85	136.15		" "	SB/HH
235 #	03/03/1999 *	237 = 136.26 *	238 = *	239 = S *	240.00	103.09	136.91		" "	DN
235 #	03/10/1999 *	237 = 139.10 *	238 = *	239 = S *	240.00	100.25	139.75		" "	DN
235 #	~~03/17/1999~~ *	237 = *	238 = *	239 = ~~S~~ *	~~240.00~~	~~[illegible]~~	~~[illegible]~~		~~" "~~	~~DN~~
235 #	03/17/1999 *	237 = 137.15 *	238 = *	239 = S *	240.00	102.20	137.80		GOOD CUT	DN

Site Status 238 = D E F G H N O P R S T V W X Z
dry, flowed recently, flowing, nearby flowing, nearby recently flowing, measurement discontinued, obstruction, pumping, recently pumped, nearby pumping, nearby recently pumped, foreign substance, well destroyed, surface water effects, other

Method of Measurement 239 = A C E G H L M R S T V Z
airline, calibrated airline, estimated, pressure gage, calibrated pressure gage, geophysical logs, manometer, reported, steel tape, electric tape, calibrated electric tape, other

W NO. 9-1904-E

U.S. DEPT. OF INTERIOR
GEOLOGICAL SURVEY
WATER RESOURCES DIVISION

GPS Tag No. A0008944

GROUND WATER SITE INVENTORY
WATER-LEVEL DATA

UNTY Elmore LOCAL WELL NO. 03S 06E 09DDD1 OWNER Idaho Transportation Department

Site Ident. No. 4 3 1 0 1 3 1 1 5 4 4 1 9 0 1 (5–19) Water Level Data R=234 (20) T=A Method of W/L Selection from Recorder 240= M N A P (Max daily value, Min daily value, 12:00 noon Reading, Midnight Reading)

s. Point R=320 T= A D M (add, delete, modify) M. P. Begin Date 321# / /

M. P. End Date 322 = / /

M. P. Height 323 = 0.5 ABOVE / BELOW LSD

Leave business card with water level when you measure well. Helen 1/26/99

: Remark 324 = M.P. NO. @ EDGE OF CASING, REMOVE STEEL COVER (EDGE OF 8" CSG) (20–80)

Date M. P. Punched / / By

	DATE	WATER LEVEL (BELOW LSD)	STATUS	METHOD	HOLD	CUT	DEPTH BELOW MP	MEAS BY TIME	REMARKS	DATE PUNCHED
35 #	03/24/1999	237 = 137.57	238 =	239 = S	240.0	101.78	138.22		GOOD CUT	DW
35 #	03/31/1998	237 = 137.81	238 =	239 = S	240.0	101.54	138.46		" "	DW
35 #	04/07/1999	237 = 138.04	238 =	239 = S	240.0	101.31	138.69		" "	DW
35 #	04/14/1999	237 = 138.39	238 =	239 = S	240.0	100.96	139.04		" "	DW
35 #	04/21/1999	237 = 138.76	238 =	239 = S	240.0	100.59	139.41		" "	DW
35 #	04/28/1999	237 = 138.84	238 =	239 = S	240.0	100.51	139.49		" "	DW
35 #	05/05/1999	237 = 138.79	238 =	239 = S	240.0	100.56	139.44			
35 #	05/26/1999	237 = 136.11	238 =	239 =	155.00	18.24	136.76		Good Cut	SB/HN
35 #	06/18/1999	237 = 134.78	238 =	239 = S	276.0	140.57	135.43		" "	" "
35 #	09/10/1999	237 = 133.12	238 =	239 = S	390.00	256.23	133.77		good cut	SB.HN
35 #	10/21/1999	237 = 131.49	238 =	239 = S	415.00	282.86	132.14		" "	" "
35 #	11/16/1999	237 = 134.71	238 =	239 = S	395.00	259.64	135.36		" "	" "
35 #	12/21/1999	237 = 132.02	238 =	239 = S	132.67	No Cut	132.67		good cut	SB
35 #	01/26/1999	237 = 133.44	238 =	239 = S	140.00	5.91	134.09		good cut	SB
35 #	01/26/1999	237 = 134.73	238 =	239 = S	140.00	4.62	135.38		good cut	SB
35 #	02/25/1999	237 = 134.45	238 =	239 = S	140.00	4.90	135.10		Good best cut	SB
35 #	02/25/1999	237 = 139.14	238 =	239 = S	140.00	2.21	137.79		good cut	SB
35 #		237 = 137.14	238 =	239 = S	140.00	0.21	139.79		good cut	SB
35 #	/ /	237 =	238 =	239 =	(142)					

Status 238 = D E F G H N P R S T V W X Z
dry, flowed recently, flowing, nearby flowing, nearby recently flowing, measurement discontinued, obstruction, pumping, recently pumped, nearby pumping, nearby recently pumped, foreign substance, well destroyed, surface water effects, other

od of urement 239 = A C E G H L M R S T V Z
airline, calibrated airline, estimated, pressure gage, calibrated pressure gage, geophysical log, manometer, reported, steel tape, electric tape, calibrated electric tape, other

FORM NO. 9-1904-E

U.S. DEPT. OF INTERIOR
GEOLOGICAL SURVEY
WATER RESOURCES DIVISION

GROUND WATER SITE INVENTORY
WATER-LEVEL DATA

A 0008944

COUNTY Elmore. LOCAL WELL NO. 35 6E 09DDD1 OWNER IDT

Site Ident. No. 5 19

Water Level Data R=234 * T=A *

Method of W/L Selection from Recorder 240= M N A P *
Max daily value / Min daily value / 12:00 noon Reading / Midnight Reading

Meas. Point R=320 * T= A D M *
add delete modify

M.P. Begin Date 321# / / *

M.P. End Date 322 = / / *

M.P. Height 323 = 0.65 * ABOVE LSD BELOW

65'

M.P. Remark 324 = M.P. NO. Edge of casing
20 80

20 *

Date M.P. Punched / / By

DATE	WATER LEVEL (BELOW LSD)	STATUS	METHOD	HOLD	CUT	DEPTH BELOW MP	MEAS BY TIME	REMARKS	DATE PUNCHED
235 # 03/27/2000 *	237 = 139.43 *	238 = *	239 = S *	145.00	5.43	139.08		good cut	SB
235 # 04/20/2000 *	237 = 139.25 *	238 = *	239 = S *	145.00	5.12	139.88		" "	SB
235 # 05/23/2000 *	237 = 138.27 *	238 = *	239 = S *	145.00	6.08	138.92		" "	SB
235 # 06/28/2000 *	237 = 135.44 *	238 = *	239 = S *	145.00	8.91	136.09	8:52	" "	SB/RR
235 # 06/28/2000 *	237 = 135.53 *	238 = *	239 = S *	145.00	8.82	136.18	9:01	" "	SB/HH
235 # 07/26/2000 *	237 = 133.94 *	238 = R *	239 = S *	145.00	10.41	134.59	10:32	" "	SB
235 # 07/26/2000 *	237 = 133.86 *	238 = R *	239 = S *	148.00	13.49	134.51	10:35	" "	SB
235 # 08/21/2000 *	237 = 133.14 *	238 = *	239 = S *	148.0	14.21	133.79		" "	SB/HR
235 # 11/02/2000 *	237 = . *	238 = *	239 = S *	145.00	12.25			" "	SB
235 # 03/07/2001 *	237 = . *	238 = R *	239 = S *	155.00	0.67			" "	SB
235 # 03/07/2001 *	237 = . *	238 = R *	239 = S *	160.00	6.34			recovering	
235 # 04/13/2001 *	237 = . *	238 = *	239 = S *	206.00	46.87		10:02	?	SB
235 # 04/13/2001 *	237 = . *	238 = *	239 = S *	210.00	50.19		10:02	?	SB
235 # 06/05/2001 *	237 = . *	238 = *	239 = S *	205.00	32.68			poor cut	SB hh
235 # 06/05/2001 *	237 = . *	238 = *	239 = T *	No measurement; tape hung up ~ 140'					"
235 # 08/16/2000 *	237 = . *	238 = *	239 = S *	180.0	41.35			good cut	SB hh
235 # / / *	237 = . *	238 = *	239 = *						
235 # / / *	237 = . *	238 = *	239 = *						
235 # / / *	237 = . *	238 = *	239 = *						

Site Status 238 = D E F G H N Ø P R S T V W X Z
dry, flowed, recently, flowing, nearby, flowing, nearby, recently flowing, measurement, discontinued, obstruction, pumping, recently pumped, nearby, pumping, nearby, recently pumped, foreign, substance, well, destroyed, surface, water effects, other

Method of Measurement 239 = A C E G H L M R S T V Z
airline, calibrated, airline, estimated, pressure, gage, calibrated, pressure gage, geophysical, logs, manometer, reported, steel, tape, electric, tape, calibrated, electric tape, other