ET by Land Use

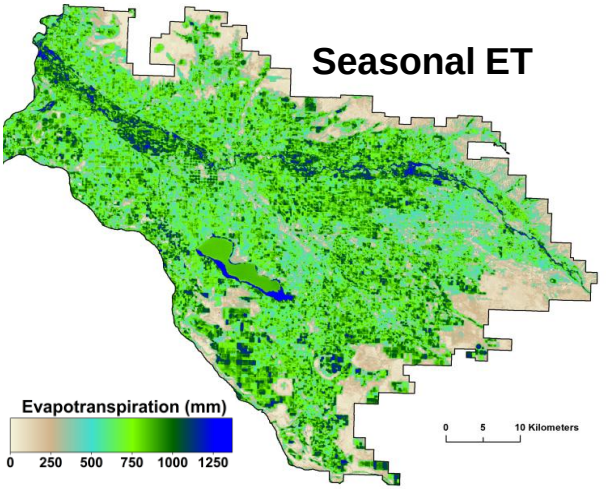

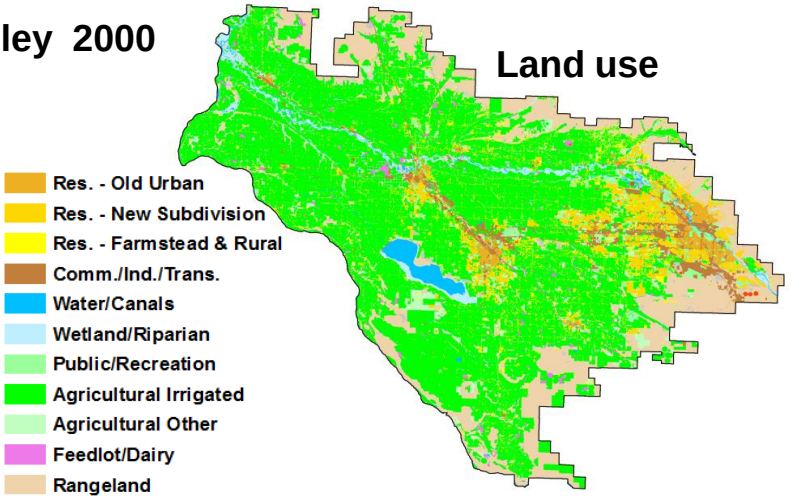

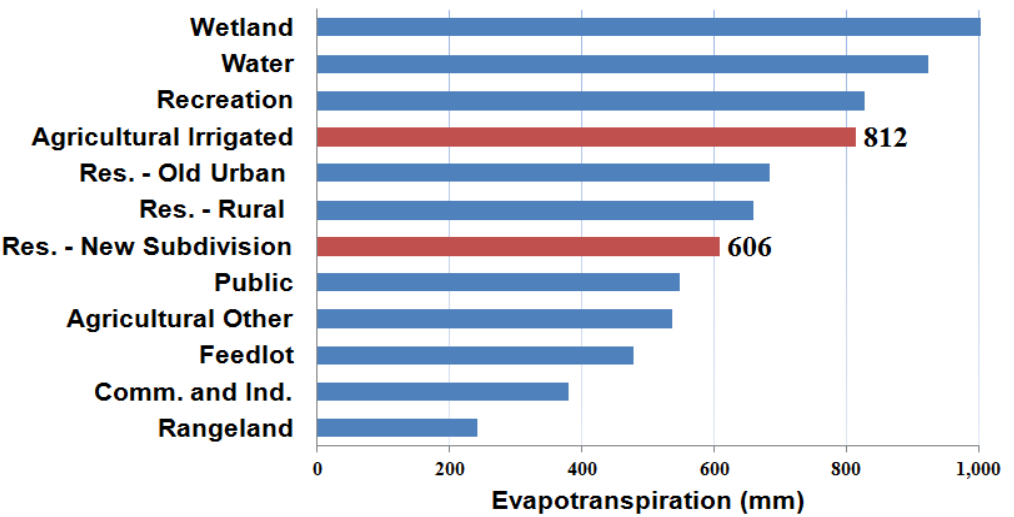

Water resources planners needed ET by land use to forecast future water demand in the Boise Valley where new subdivisions were being built on agricultural land. Landsat ET data and land use data developed from aerial photographs were analyzed to develop ET by land use.